

S01
Altezze: 1:1000
Lunghezze: 1:1000

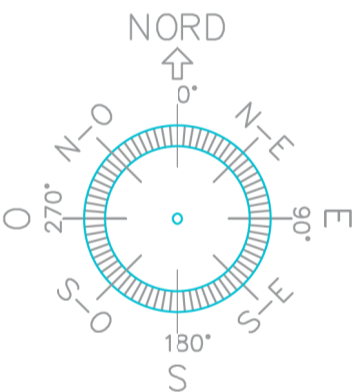
QUOTE TERRENO	31.32 31.41 31.44 31.49 31.52 31.54 31.57 31.60 31.65 31.68 31.70 31.71 31.75 31.79 31.80 31.83 31.87 31.92 31.95 31.99 32.02 32.04 32.06 32.08 32.12 32.16 32.18 32.20 32.25 32.29 32.31 32.32 32.35 32.39 32.44 32.45 32.47 32.54 32.63 32.70 32.78 32.81 32.89 32.97 33.06 33.14 33.20 33.24 33.27 33.30 33.34 33.38 33.36 33.29 33.23 33.22 33.27 33.34 33.40 33.40 33.40 33.40 33.40 33.38 33.11
DISTANZE PROG.	0.00 10.00 20.00 30.00 40.00 50.00 60.00 70.00 80.00 90.00 100.00 110.00 120.00 130.00 140.00 150.00 160.00 170.00 180.00 190.00 200.00 210.00 220.00 230.00 240.00 250.00 260.00 270.00 280.00 290.00 300.00 310.00 320.00 330.00 340.00 350.00 360.00 370.00 380.00 390.00 400.00 410.00 420.00 430.00 440.00 450.00 460.00 470.00 480.00 490.00 500.00 510.00 520.00 530.00 540.00 550.00 560.00 570.00 580.00 590.00 600.00 610.00 620.00 630.00 640.00 650.00 660.00
DISTANZE PARZ.	10.00 10.00

S02 - Prima Parte
Altezze: 1:1000
Lunghezze: 1:1000

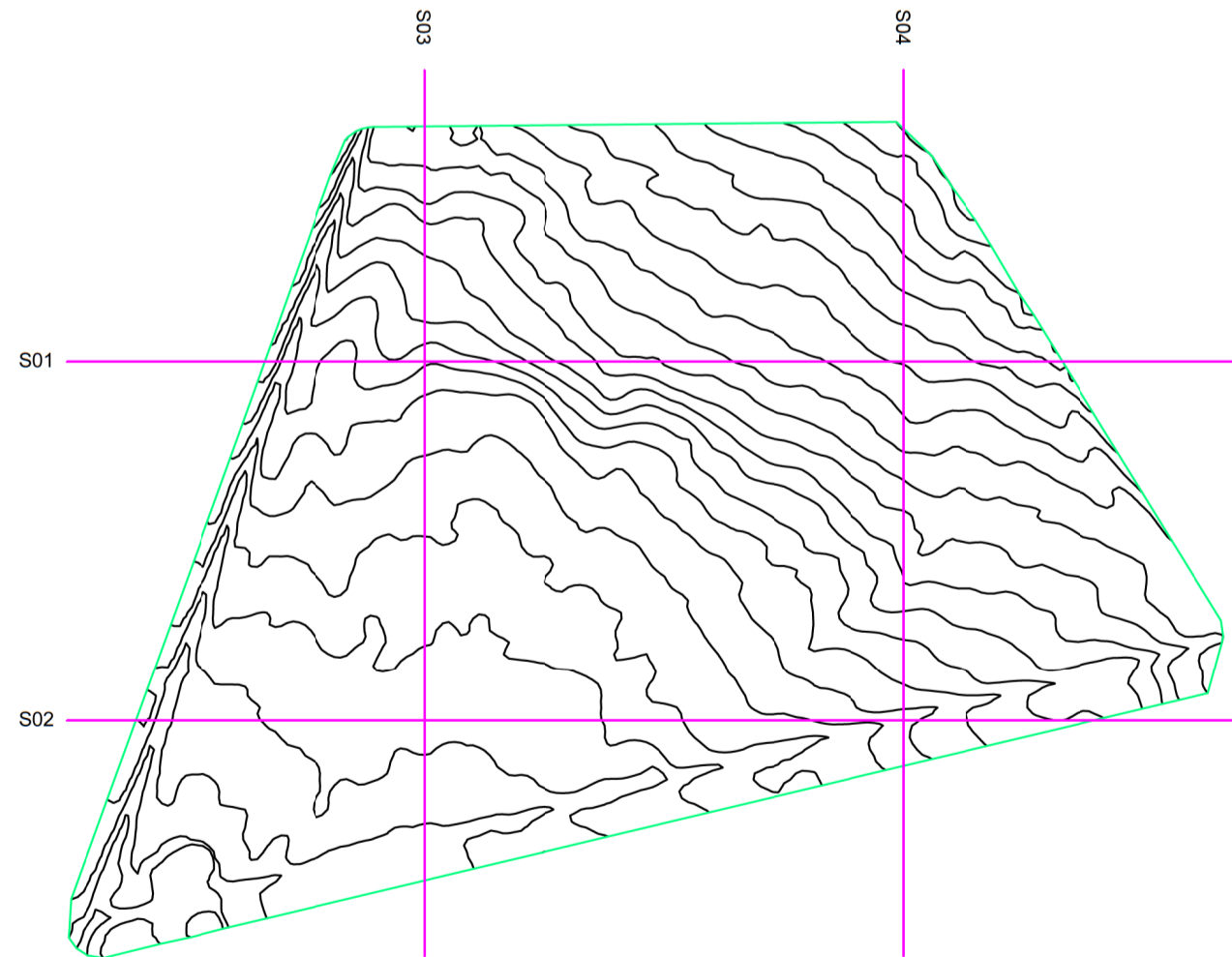

QUOTE TERRENO	33.21 33.21 33.20 33.21 33.22 33.24 33.28 33.35 33.40 33.40 33.43 33.50 33.56 33.60 33.60 33.63 33.72 33.74 33.76 33.76 33.77 33.78 33.79 33.81 33.83 33.85 33.84 33.85 33.86 33.87 33.90 33.92 33.96 33.99 34.03 34.07 34.09 34.11 34.13 34.16 34.20
DISTANZE PROG.	0.00 10.00 20.00 30.00 40.00 50.00 60.00 70.00 80.00 90.00 100.00 110.00 120.00 130.00 140.00 150.00 160.00 170.00 180.00 190.00 200.00 210.00 220.00 230.00 240.00 250.00 260.00 270.00 280.00 290.00 300.00 310.00 320.00 330.00 340.00 350.00 360.00 370.00 380.00 390.00 400.00
DISTANZE PARZ.	10.00 10.00

S02 - Seconda Parte
Altezze: 1:1000
Lunghezze: 1:1000

QUOTE TERRENO	34.22 34.24 34.26 34.28 34.29 34.31 34.32 34.33 34.33 34.34 34.35 34.36 34.36 34.34 34.34 34.33 34.33 34.32 34.32 34.32 34.31 34.31 34.33 34.34 34.35 34.36 34.38 34.40 34.41 34.44 34.47 34.49 34.52 34.55 34.57 34.60 34.60 34.44 34.41
DISTANZE PROG.	410.00 420.00 430.00 440.00 450.00 460.00 470.00 480.00 490.00 500.00 510.00 520.00 530.00 540.00 550.00 560.00 570.00 580.00 590.00 600.00 610.00 620.00 630.00 640.00 650.00 660.00 670.00 680.00 690.00 700.00 710.00 720.00 730.00 740.00 750.00 760.00 770.00 780.00 790.00
DISTANZE PARZ.	10.00 10.00



41.386748° N
15.765938° E
UTM-WGS 1984 datum,
Zone 33 North, Meter



SCALA 1:6000


COMUNE DI CARAPELLE

PROGETTO IMPIANTO DI PRODUZIONE ENERGIA ELETTRICA DA FONTE RINNOVABILE DI TIPO FOTOVOLTAICO UTILITY SCALE

PROGETTO DEFINITIVO

CLIENTE/CUSTOMER

Green Genius Italy Utility 12 S.r.l.
Corso G. Garibaldi
Milano (MI)



PROGETTISTA

studioTECNICO
ing. Marco **BALZANO**
Via Cancelli Rotto, 03
70126 Bari (BA)
www.ingbalzano.com
studiotecnico@ingbalzano.com
Dirigente degli Ingegneri della Provincia di Bari
Professionista Antinquinazione Elettrica M
Consulente Tecnico d'Ufficio (CTU) del
Coordinatore della Sicurezza



Commessa/Work order

SV.317

Data/Date

30/11/2020

Scala/Scale

-

Revisione/Revision

R00

Tavola/Table

I.16a

Note

CAR01 - La Pesca

Gli elaborati e tutte le informazioni contenute nel presente documento sono di proprietà esclusiva del progettista e non possono essere riprodotte, divulgate o comunque utilizzate senza la sua preventiva autorizzazione scritta. The Documents and all technical information contained in this document is the exclusive property of Ing. Marco G. Balzano and may neither be used nor disclosed without his prior written consent. (art. 2375 c.c.)