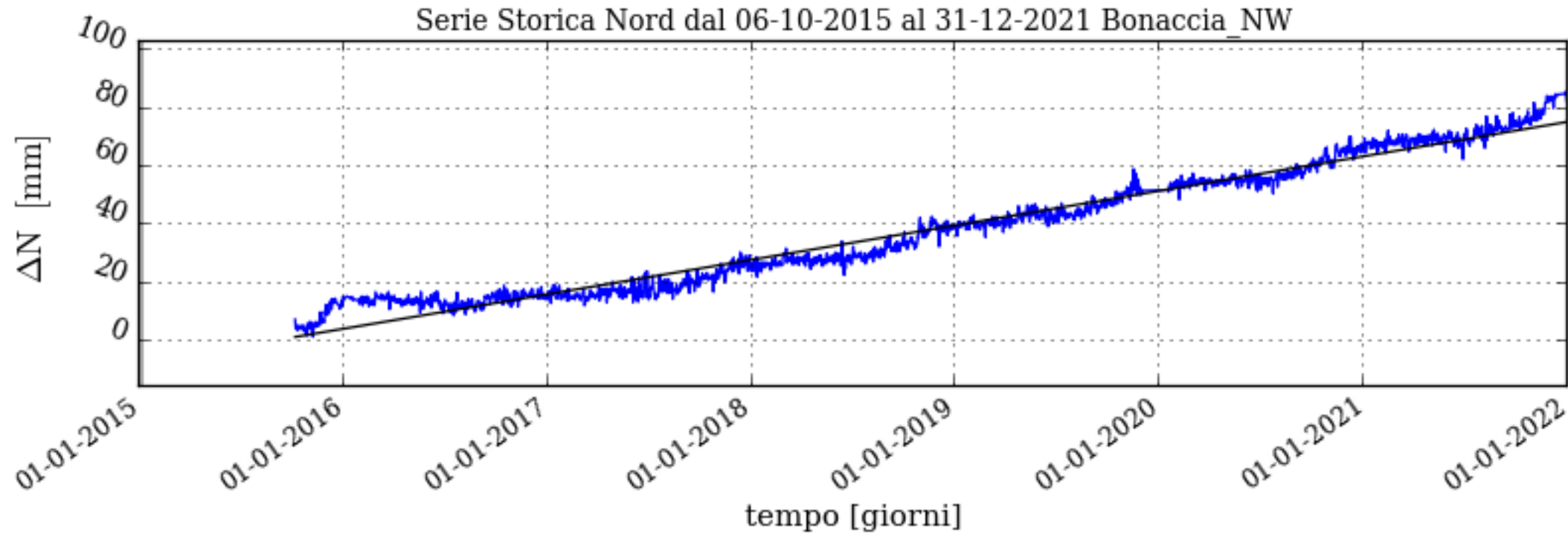


Time series ITRF2014 Bonaccia_NW

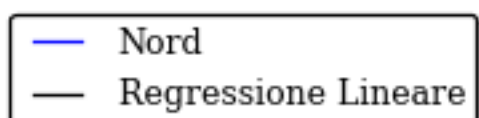
Serie Storica Nord dal 06-10-2015 al 31-12-2021 Bonaccia_NW



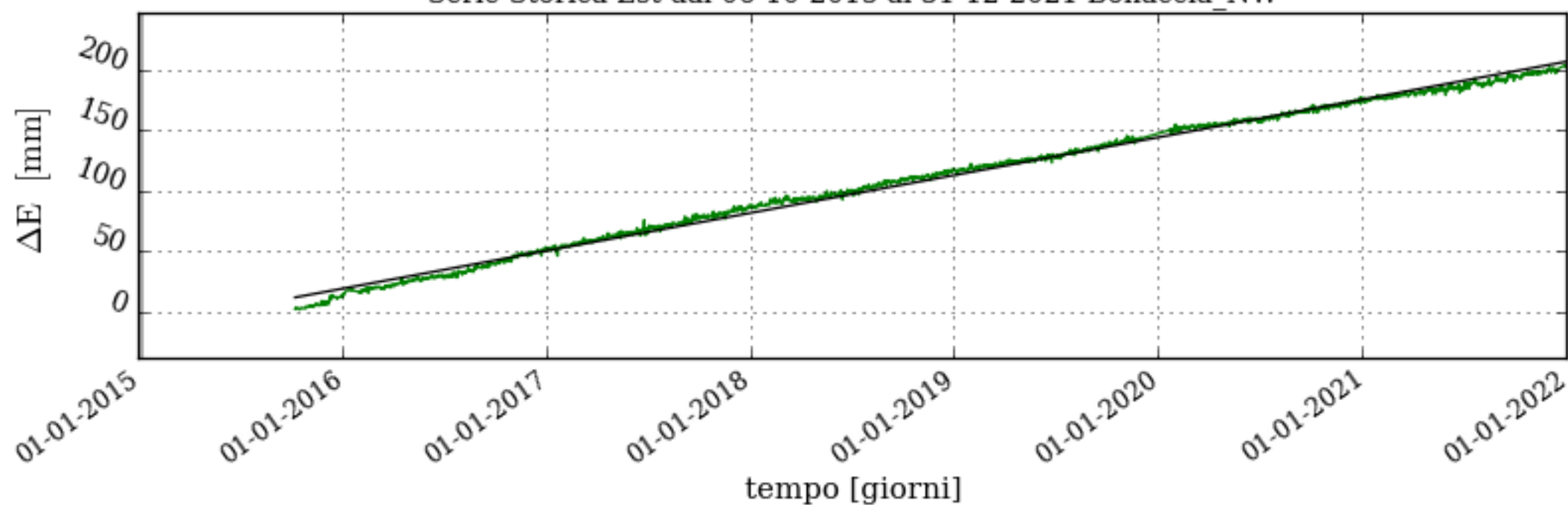
$$Vel_n = 11.8 \pm 0.05 \text{ mm/y}$$

$$WRMS_n = 3.65 \text{ mm}$$

$$\chi^2 / \text{DOF} = 49.66$$




Serie Storica Est dal 06-10-2015 al 31-12-2021 Bonaccia_NW



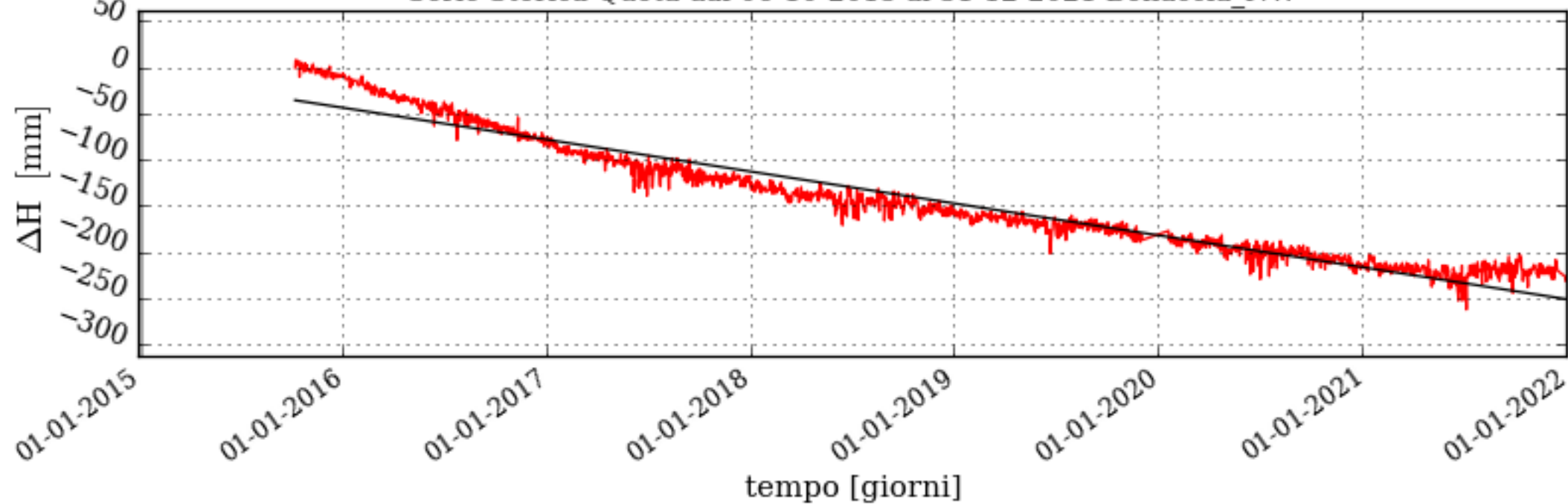
$$Vel_e = 31.34 \pm 0.05 \text{ mm/y}$$

$$WRMS_e = 3.65 \text{ mm}$$

$$\chi^2 / \text{DOF} = 71.24$$



Serie Storica Quota dal 06-10-2015 al 31-12-2021 Bonaccia_NW



$$Vel_h = -35.18 \pm 0.18 \text{ mm/y}$$

$$WRMS_h = 14.37 \text{ mm}$$

$$\chi^2 / \text{DOF} = 59.58$$

