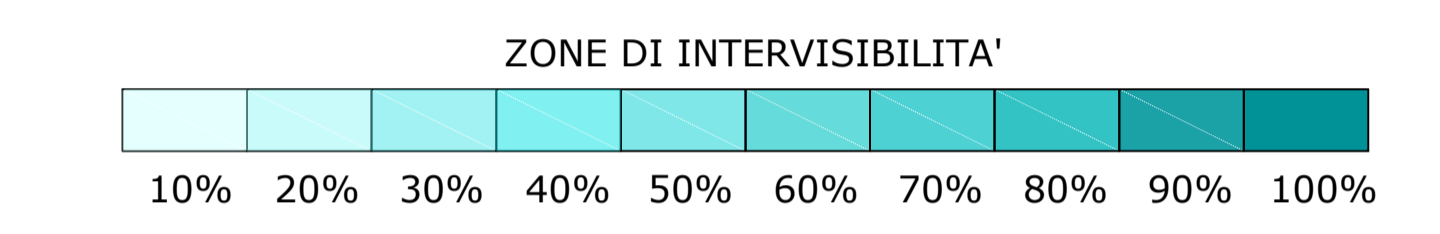


THIS DRAWING IS THE COPYRIGHT PROPERTY OF ENFINITY GLOBAL, LLC. IT MAY NOT BE USED OR REPRODUCED (IN WHOLE OR IN PART) FOR PURPOSES OTHER THAN THE PROJECT NAMED BELOW WITHOUT THE EXPRESS WRITTEN CONSENT OF ENFINITY GLOBAL, LLC

THIS DRAWING IS NOT TO BE USED FOR CONSTRUCTION UNTIL SEALED BY THE ENGINEER FOR THAT EXPRESS PURPOSE.

THE CONTRACTOR IS RESPONSIBLE FOR CHECKING THE DRAWING AND VERIFYING ALL LEVELS AND DIMENSIONS AT THE PROJECT SITE. THE CONTRACTOR SHALL REPORT ANY DISCREPANCIES TO THE ENGINEER AND SHALL OBTAIN WRITTEN CLARIFICATION FROM THE ENGINEER TO RESOLVE ALL DISCREPANCIES PRIOR TO COMMENCING ANY SHOP FABRICATION OR SITE WORK.



AREA INTERVENTO



IMPIANTO AGRO-FOTOVOLTAICO "MANIMUZZI" E OPERE CONNESSE

POTENZA IMPIANTO 19.8336 MWp
COMUNI DI COLLEPASSO E CASARANO (LE)

Proponente
EG ETRURIA S.R.L.
VIA DEI PELLEGRINI 22 - 20122 MILANO (MI) - P.IVA: 11768760965 - PEC: eteururia@pec.it

Progettazione

deve-loop
sviluppo sostenibile
DEVE-LOOP S.R.L. UNIPERSONALE
Via ORAZIO, 152
65126 - PESCARA (PE)
P.IVA: 02319140983

farenti
FARENTI S.R.L.
Via DON GIUSEPPE CORDA
03030 - SANTOPADRE (FR)
P.IVA: 02804730600

ARCH. GIANLUCA FRANCAVILLA
ING. PIERO FARENTI

Coordinamento progettuale
ARCH. GIANLUCA FRANCAVILLA
DEVE-LOOP S.R.L. UNIPERSONALE
Via ORAZIO, 152 - PESCARA (PE)
P.IVA: 02319140983 - PEC: deve-loop@pec.it

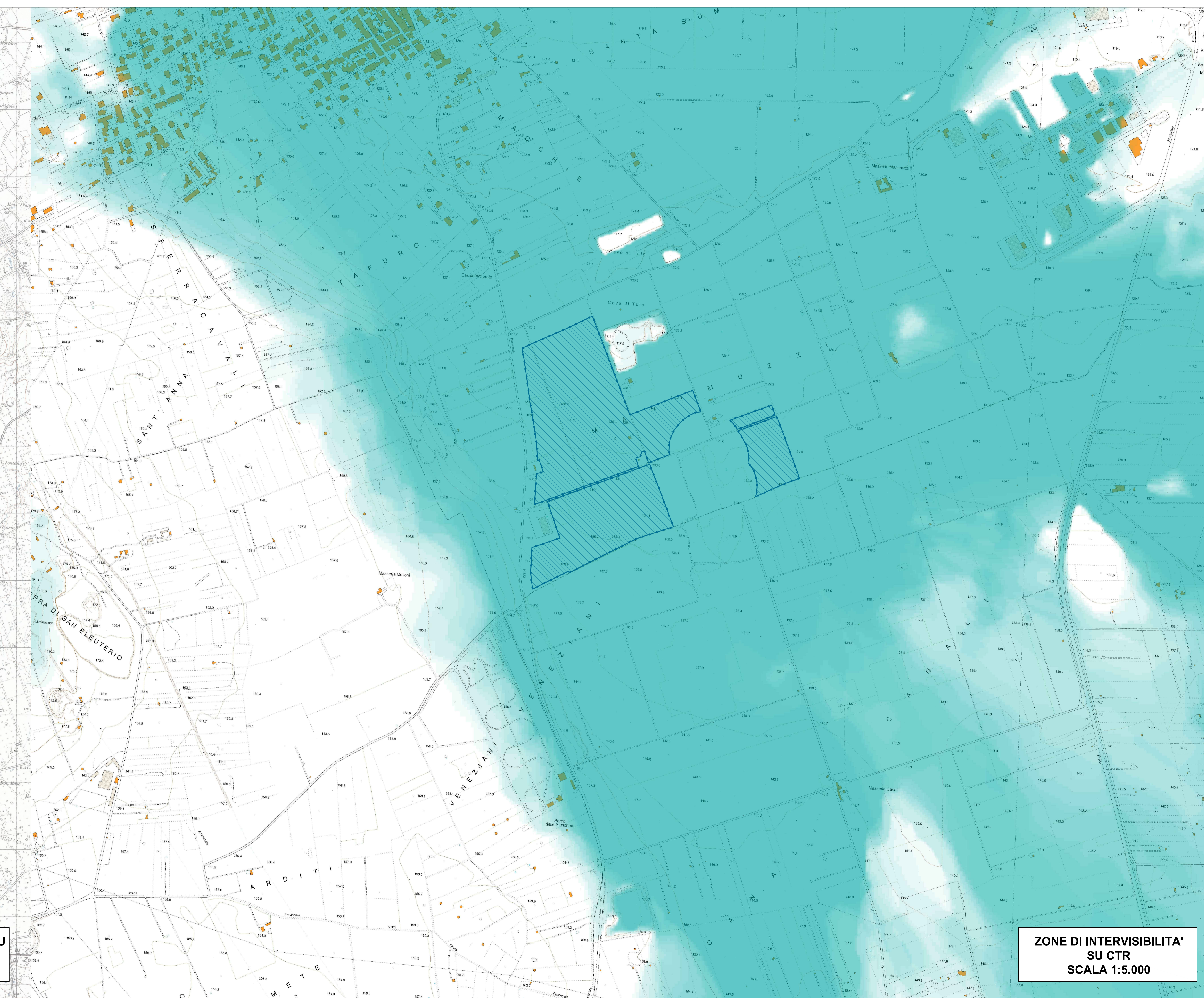
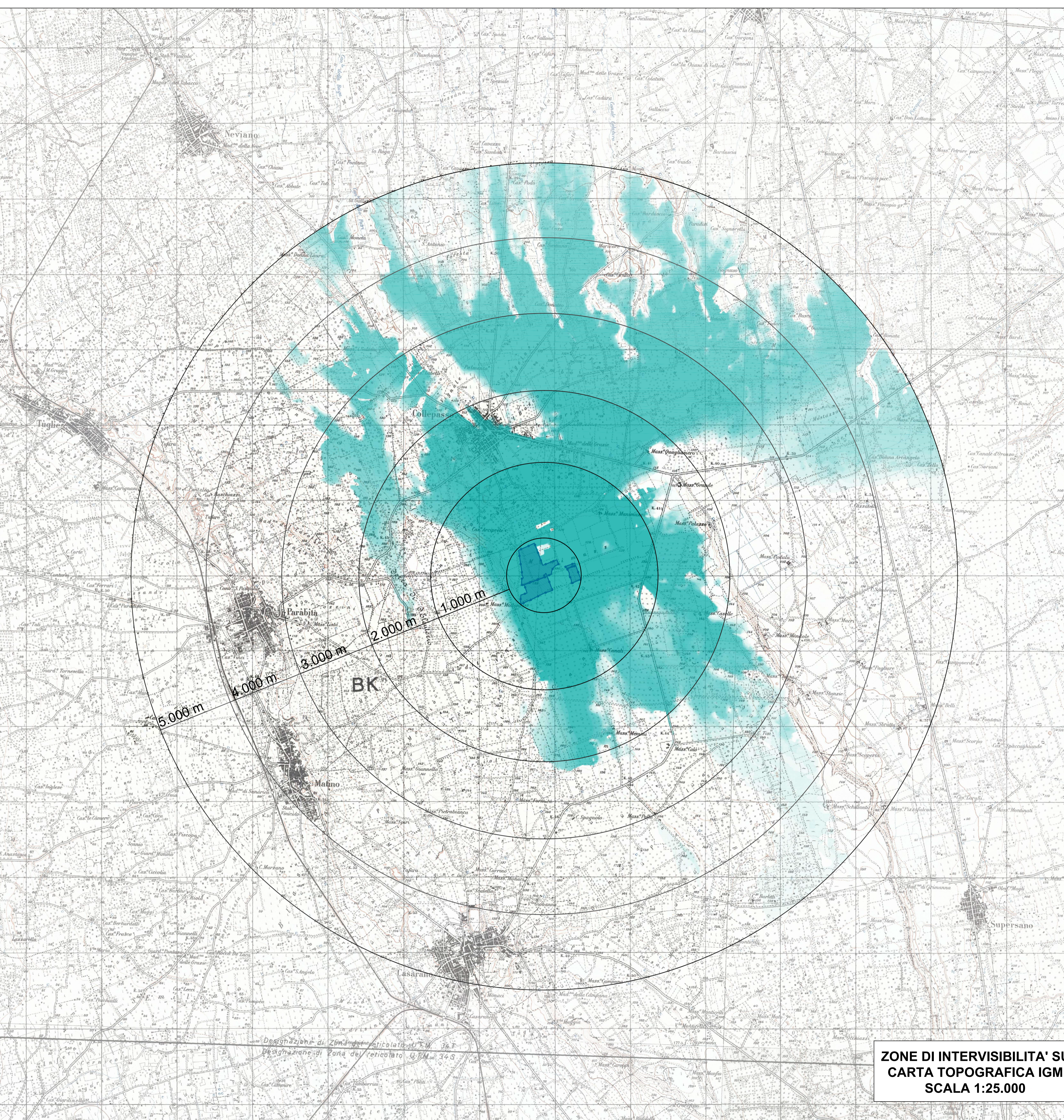
Titolo Elaborato
CARTA DI INTERVISIBILITA' SU CTR

LIVELLO PROGETTAZIONE	CODICE ELABORATO	FILENAME	REFERIMENTO	DATA	SCALA
PROGETTO DEFINITIVO	TAV.30			04/2022	VARIE

Revisioni

REV.	DATA	DESCRIZIONE	ESEGUITO	VERIFICATO	APPROVATO
0.0	04/2022	PRIMA EMISSIONE	DEV	FAR	ENF

COMUNI DI COLLEPASSO E CASARANO (LE)
REGIONE PUGLIA



ZONE DI INTERVISIBILITA' SU CARTA TOPOGRAFICA IGM SCALA 1:25.000

ZONE DI INTERVISIBILITA' SU CTR SCALA 1:5.000