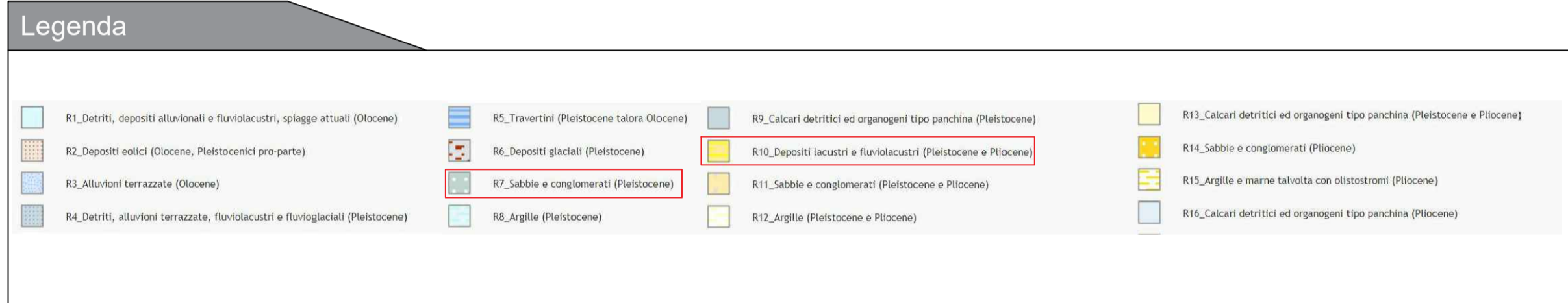
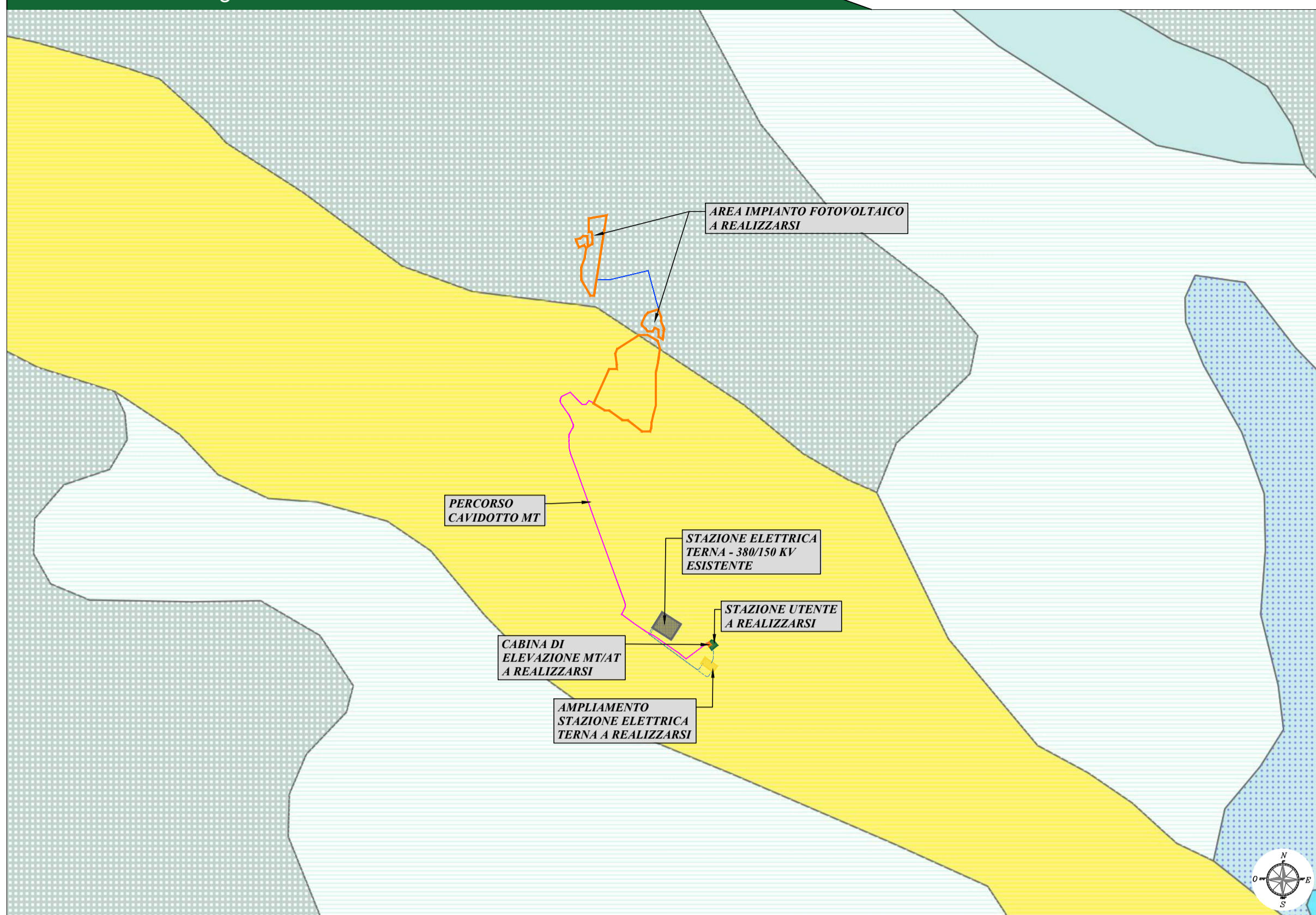



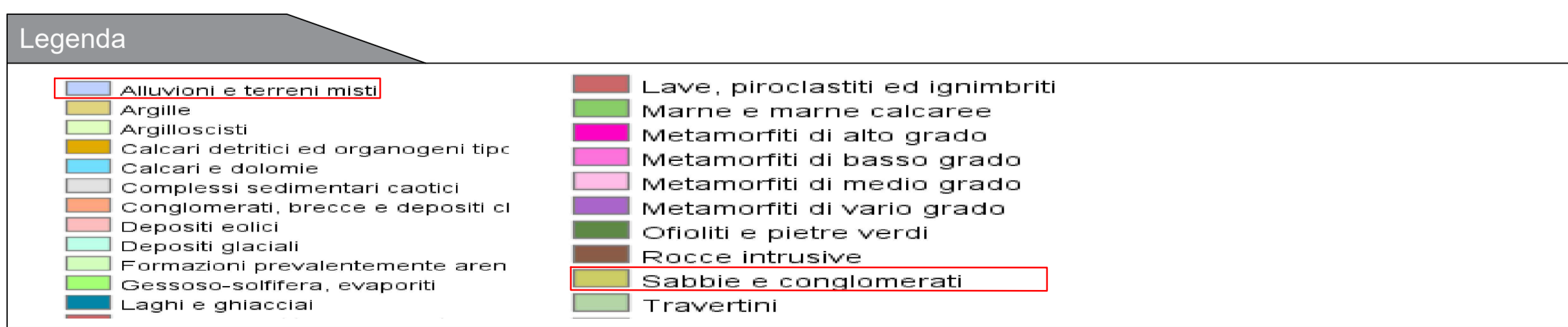
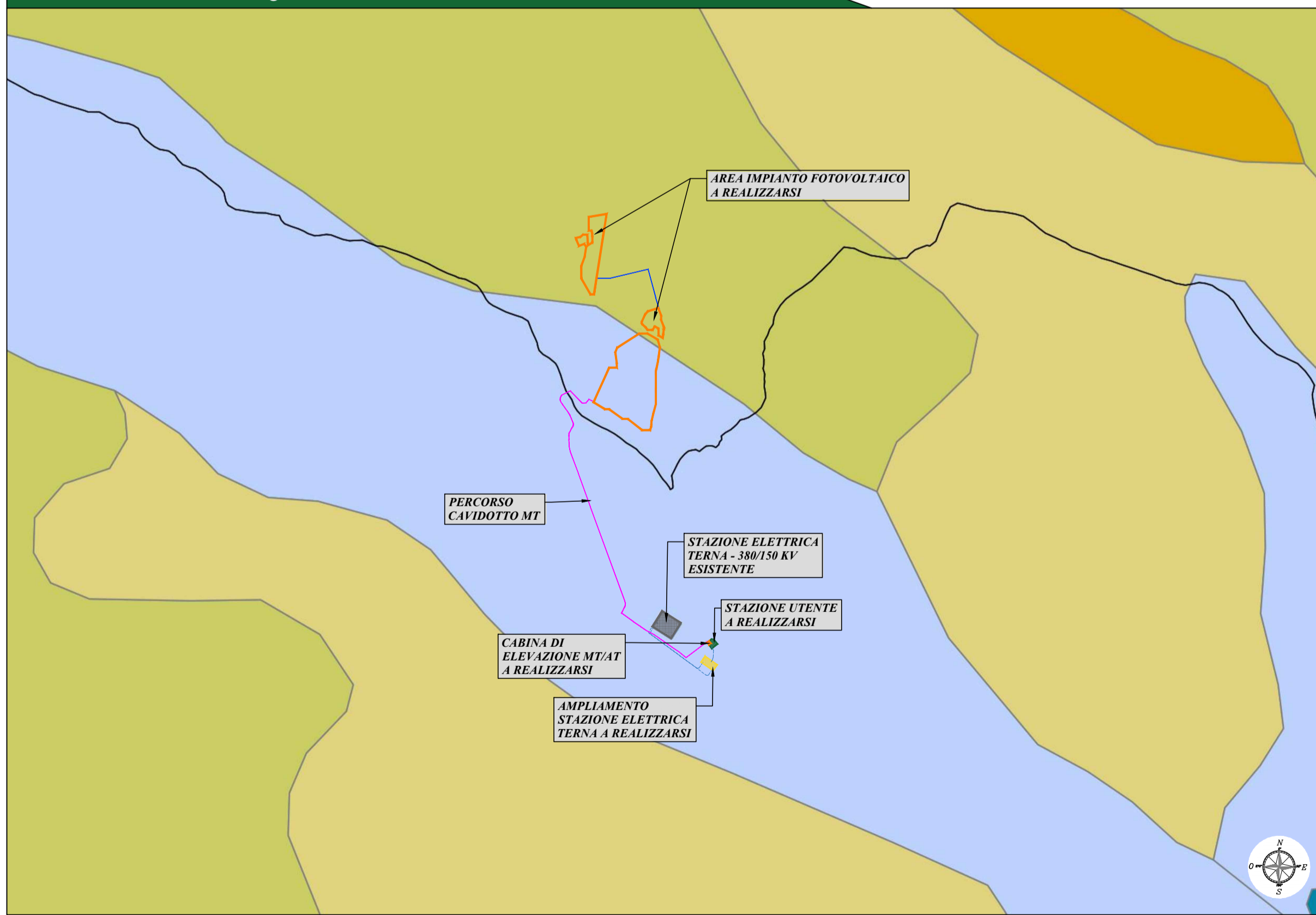
TAV.1: Carta Geologica - Scala 1:50.000



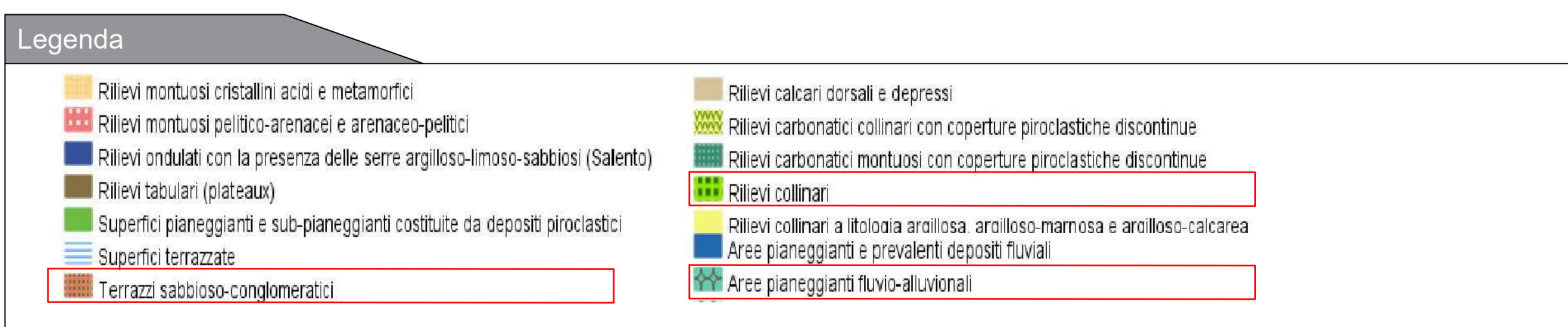
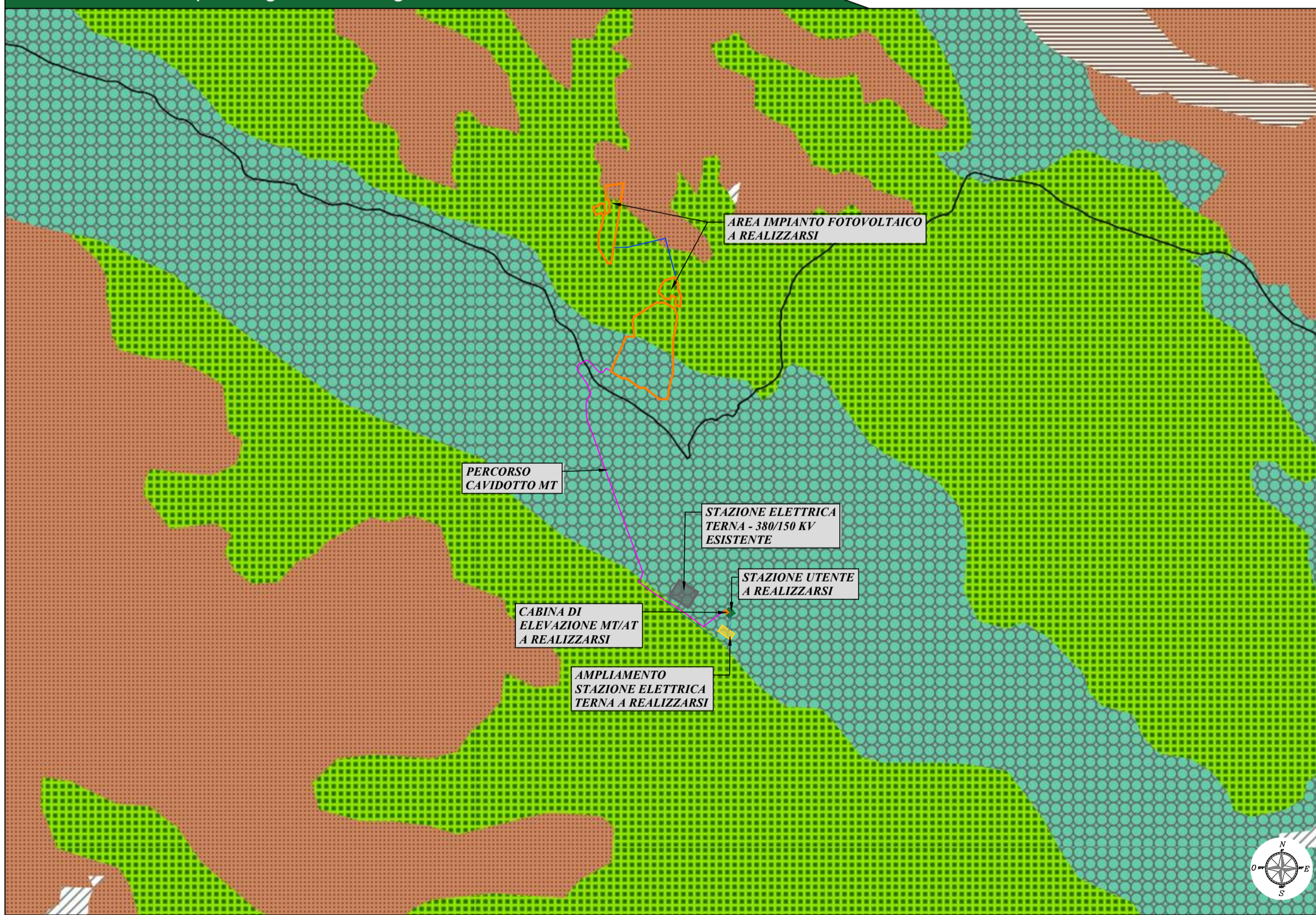
TAV.3: Carta Ecopedologica Generale - Scala 1:50.000



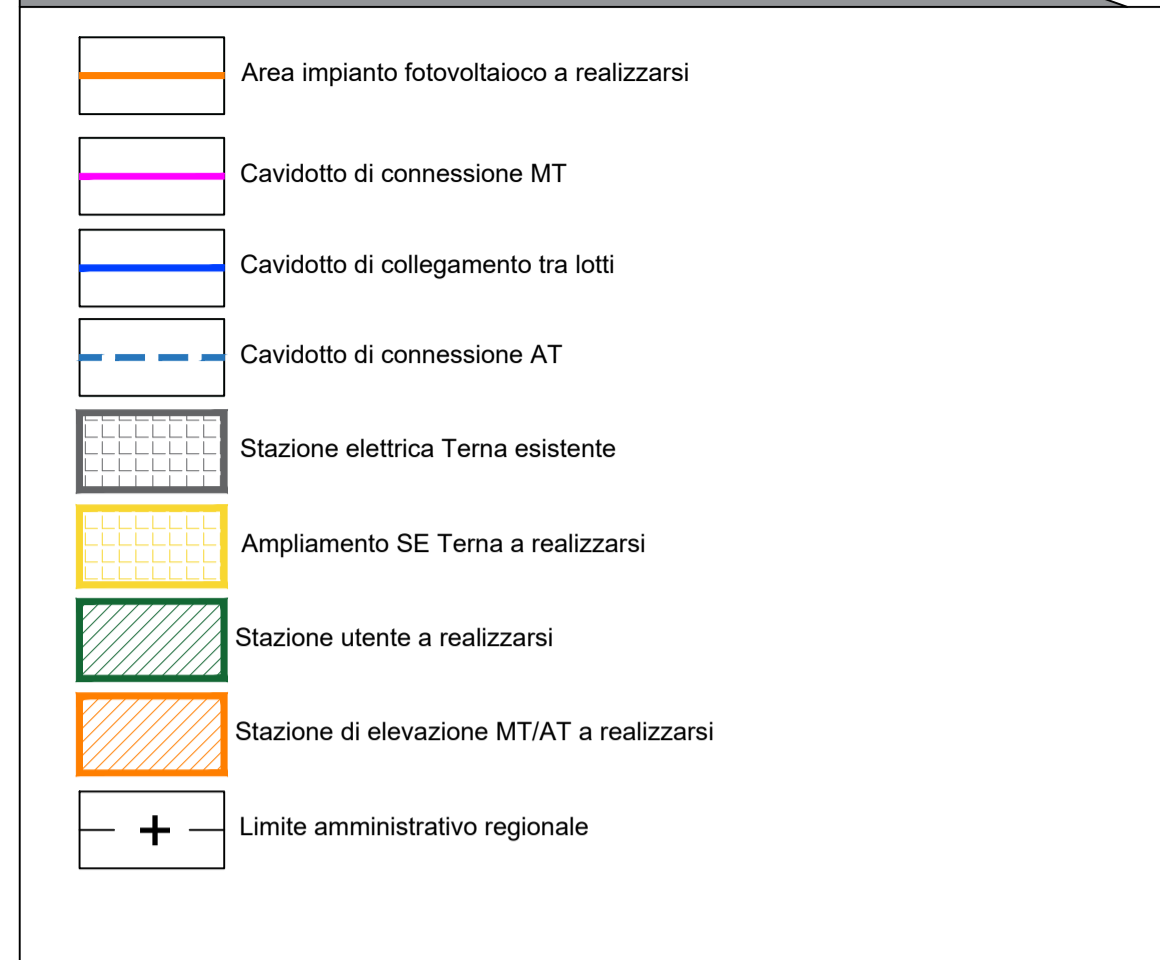
TAV.2: Carta della Litologia del substrato - Scala 1:50.000



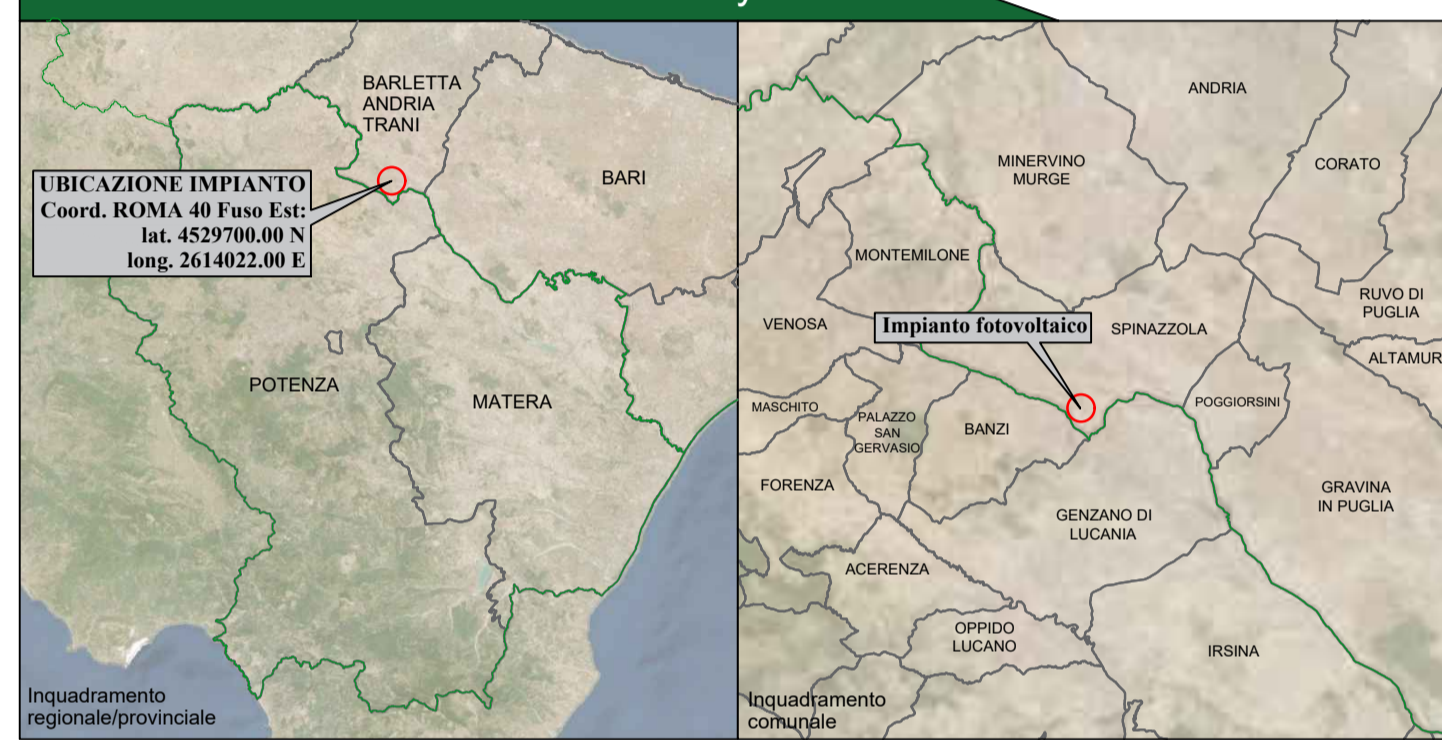
TAV.4: Carta Ecopedologica di Dettaglio - Scala 1:50.000



Legenda generale



Provincia di Barletta-Andria-Trani: KeyPlan





**CITTA' DI SPINAZZOLA**  
 prov. di Barletta-Andria-Trani  
 REGIONE PUGLIA

**IMPIANTO AGROVOLTAICO "ATLANTE"**  
 della potenza di 53 MW in AC e 60,18 MW in DC

**PROGETTO DEFINITIVO**

COMMITTENTE: ATLANTE Srl  
 P.IVA: 05447050726  
 Sede legale: Via Guido D'Arezzo, 15  
 20145, MILANO (MI)  
 E-mail: atlante10@pec.it, atlante10sr@gmail.com

PROGETTAZIONE: **TEKNE** SOCIETA' DI INGEGNERIA  
 TEKNE srl  
 Via Vincenzo Guarenti, 11 - 76123 ANDRIA  
 Tel +39 0853 553714 - 552041 - Fax +39 0853 552915  
 www.gruppoitekne.it e-mail: cont@gruppoitekne.it

PROGETTISTA: Ing. Renato Pertuso (Direttore Tecnico)  
 LEGALE RAPPRESENTANTE: dott. Renato Mansi

**PD**

**CARTA GEOLOGICA**

Tavola: **RE06-TAV.4**

Filename: T0606P4RE06TAV4GeologiaPUGLIA

Data 1° emissione: <b>Aprile 2022</b>	Redatto: L.LOMUSCO	Verificato: G.PERTUSO	Approvato: R.PERTUSO	Scala: 1:50.000	Protocollo Tekne: TKA696
--	-----------------------	--------------------------	-------------------------	--------------------	-----------------------------