RILEVATI	
RILEVATO	20.82 m²
MURATURA	
CORDOLO	0.26 m²

SEZIONE N°: 13
QT. PROG.: 12.36.593
Progr. km: 12.000
Dist. prec.: 1.000
Dist. succ.: 1.000

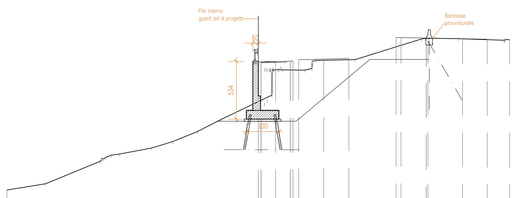

Qt. rif. 1223,000

Distanze Terreno	18.63 ; 14.62 14.57 14.52 14.42 ; 14.87 ; 7.90 ; 5.42 ; 3.43 ; 0.00 1.26 1.35 1.35 1.35 1.35 ; 4.28 4.28 4.28 4.28 4.28 ; 9.84 ; 15.08 15.78 ; 18.49
Quote Terreno	1225.36 ; 1227.15 1227.53 1228.00 1228.15 ; 1228.65 ; 1229.25 ; 1229.58 ; 1229.30 ; 1229.34 1229.55 1229.65 1229.66 1229.75 ; 1229.84 ; 1229.73 1228.79 ; 1228.75
Distanze Progetto	0.00 1.35 2.82 3.75 4.65 6.37 7.77 8.77 9.65 10.85 11.13
Dist. Parz. Progetto	1.35 1.35 DX 2.32 2.32 4.36 DX 2.48 3.20 2.28
Quote Progetto	1229.39 1229.62 1229.65 1229.66 1229.66 1229.87 1229.94 1229.97 1229.98 1229.85 1229.75 1229.70

RILEVATI	
RILEVATO	24.86 m²
SOVRASTRUTTURA STRADALE	
STRATO DI USURA	0.40 m
MURATURA	
CORDOLO	0.31 m²

SEZIONE N°: 14
QT. PROG.: 12.36.689
Progr. km: 13.000
Dist. prec.: 1.000
Dist. succ.: 1.000

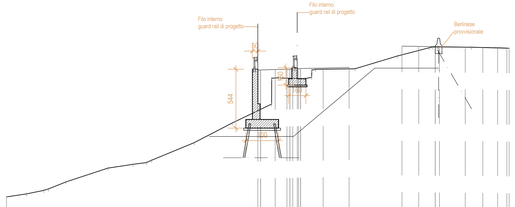

Qt. rif. 1223,000

Distanze Terreno	21.34 ; 18.75 18.70 18.65 ; 17.72 ; 13.83 ; 11.53 ; 10.39 10.80 ; 5.88 ; 3.38 ; 0.00 1.27 1.35 1.35 1.35 1.35 ; 4.43 4.43 4.43 4.43 4.43 ; 9.96 ; 13.88 ; 15.80 16.60 ; 19.74
Quote Terreno	1225.36 ; 1227.09 1227.56 1228.26 ; 1229.14 ; 1229.88 1229.76 1229.56 ; 1229.98 ; 1230.85 ; 1231.94 1231.54 1231.62 1231.65 1231.66 ; 1230.80 ; 1231.88 ; 1230.74 1230.63 ; 1228.79
Distanze Progetto	0.00 1.35 2.82 3.75 4.65 6.37 7.77 8.77 9.65 10.85 11.13
Dist. Parz. Progetto	1.35 1.08 2.08 2.39 4.87 1.55 1.92 2.38 1.63 1.36
Quote Progetto	1229.89 1229.76 1229.74 1229.71 1229.71 1229.67 1229.88 1229.93 1229.89 1229.87 1229.84 1229.80 1229.75

RILEVATI	
RILEVATO	25.47 m²
SOVRASTRUTTURA STRADALE	
STRATO DI USURA	0.06 m
MURATURA	
CORDOLO	0.32 m²

SEZIONE N°: 15
QT. PROG.: 12.36.786
Progr. km: 14.000
Dist. prec.: 1.000
Dist. succ.: 1.000

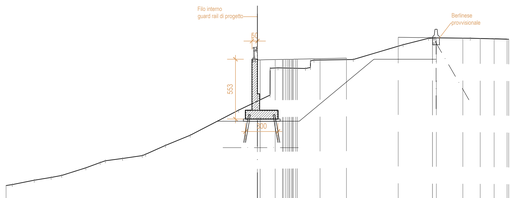

Qt. rif. 1223,000

Distanze Terreno	20.60 ; 19.94 19.86 ; 15.83 ; 13.93 13.93 13.93 ; 12.44 ; 10.94 10.81 10.47 ; 4.71 ; 1.73 ; 0.00 1.16 1.35 ; 4.43 4.43 4.43 ; 8.85 ; 12.44 ; 15.79 16.42 ; 19.64
Quote Terreno	1225.69 1227.04 1227.13 ; 1227.93 1227.93 1227.93 ; 1227.99 ; 1228.89 1228.76 1228.56 1228.89 ; 1229.84 ; 1232.16 ; 1231.98 1231.54 1230.96 ; 1230.20 1229.43 ; 1228.43 ; 1228.19 ; 1228.44 ; 1228.79 1228.63 ; 1228.79
Distanze Progetto	0.00 1.16 2.51 3.43 4.22 7.99 9.42 10.96 12.54 13.79
Dist. Parz. Progetto	1.39 1.35 2.11 2.43 4.78 3.53 2.44 1.60 1.28
Quote Progetto	1229.79 1229.79 1229.79 1229.84 1229.83 1229.80 1229.84 1229.80 1229.79 1229.79

RILEVATI	
RILEVATO	24.43 m²
SOVRASTRUTTURA STRADALE	
STRATO DI USURA	2.43 m
MURATURA	
CORDOLO	0.31 m²

SEZIONE N°: 16
QT. PROG.: 12.36.864
Progr. km: 15.000
Dist. prec.: 1.000
Dist. succ.: 1.000

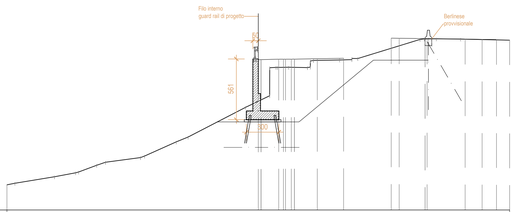

Qt. rif. 1223,000

Distanze Terreno	16.88 ; 15.96 15.55 15.51 ; 14.92 14.71 ; 13.12 ; 12.88 12.88 12.88 12.88 ; 11.57 ; 4.48 ; 0.00 1.25 1.35 1.35 1.35 1.35 ; 4.10 4.10 4.10 4.10 4.10 ; 7.24 ; 8.64 9.64 9.69 ; 15.93 15.93 15.93 15.93 15.93 ; 16.43 ; 18.69
Quote Terreno	1226.36 ; 1226.43 1227.13 1227.46 ; 1227.93 1227.93 1227.93 1227.93 1227.93 ; 1228.39 ; 1229.73 ; 1232.48 1231.03 1231.54 1230.96 1230.37 ; 1230.36 1230.88 1230.93 ; 1230.79 1230.79 1230.79 1230.79 1230.79 ; 1230.77
Distanze Progetto	0.00 1.25 2.60 3.59 4.59 5.54 6.44 7.08 9.44 12.27 13.00 15.58 16.09 20.65 21.08
Dist. Parz. Progetto	1.63 0.99 0.95 2.11 2.43 4.28 2.57 3.52 1.56 1.33
Quote Progetto	1229.89 1229.83 1229.81 1229.80 1229.80 1229.87 1231.00 1229.85 1229.84 1229.80 1229.77 1229.75 1229.72

RILEVATI	
RILEVATO	31.56 m²
SOVRASTRUTTURA STRADALE	
STRATO DI USURA	1.24 m
MURATURA	
CORDOLO	0.31 m²

SEZIONE N°: 17
QT. PROG.: 12.36.922
Progr. km: 16.000
Dist. prec.: 1.000
Dist. succ.: 1.000

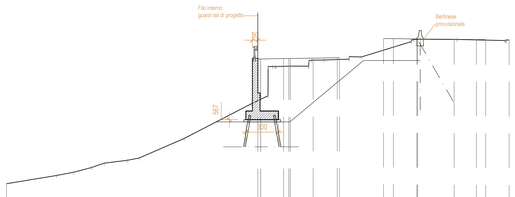

Qt. rif. 1223,000

Distanze Terreno	16.57 ; 17.00 ; 15.37 ; 14.18 ; 12.07 ; 10.96 ; 4.85 ; 0.00 0.94 1.35 1.35 1.35 1.35 ; 2.99 ; 5.10 ; 6.11 ; 9.53 9.53 9.53 9.53 9.53 ; 9.56 ; 14.15 15.02 ; 18.39
Quote Terreno	1226.18 ; 1226.48 1226.91 1227.02 1227.08 1227.79 1226.59 ; 1227.79 1227.54 1227.34 1226.87 1226.37 ; 1226.32 1226.84 ; 1229.92 1229.92 1229.92 1229.92 1229.92 ; 1229.53 1228.76 ; 1228.73
Distanze Progetto	0.00 0.94 2.29 3.29 4.64 5.64 6.64 8.03 9.53 11.60 13.14 15.18 16.18 17.02
Dist. Parz. Progetto	2.12 1.35 2.11 2.22 4.06 1.51 2.25 3.36 2.06 1.85
Quote Progetto	1229.92 1229.92 1229.88 1229.86 1229.86 1229.87 1229.92 1229.92 1229.89 1229.78 1229.74 1229.72 1229.71

RILEVATI	
RILEVATO	22.82 m²
MURATURA	
CORDOLO	0.30 m²

SEZIONE N°: 18
QT. PROG.: 12.36.988
Progr. km: 17.000
Dist. prec.: 1.000
Dist. succ.: 1.000

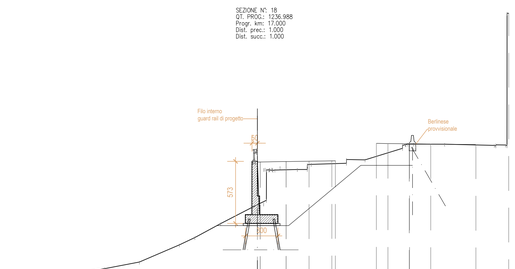

Qt. rif. 1226,000

Distanze Terreno	16.33 ; 17.14 ; 15.85 ; 14.10 ; 10.90 ; 7.21 ; 6.77 ; 3.42 ; 0.00 1.43 1.35 1.35 1.35 1.35 ; 4.68 4.68 4.68 4.68 4.68 ; 9.53 ; 13.98 15.98 ; 17.29
Quote Terreno	1226.39 1226.53 1226.87 1227.03 1227.03 1227.43 1228.10 1227.38 ; 1228.11 1228.53 1228.87 1228.87 1228.36 ; 1228.36 1228.36 1228.36 1228.36 ; 1227.27 1227.27 1228.71 1228.79 1228.80
Distanze Progetto	0.00 1.43 2.43 4.11 4.68 5.68 6.68 8.11 9.53 11.51 13.98 15.98 16.98 20.17
Dist. Parz. Progetto	2.36 2.11 2.11 3.79 1.57 1.99 1.96 4.17
Quote Progetto	1229.89 1229.80 1229.80 1229.79 1229.77 1229.74 1229.72 1229.66

RILEVATI	
RILEVATO	27.15 m²
SOVRASTRUTTURA STRADALE	
STRATO DI USURA	0.08 m
MURATURA	
CORDOLO	0.29 m²

SEZIONE N°: 19
QT. PROG.: 12.37.073
Progr. km: 18.000
Dist. prec.: 1.000
Dist. succ.: 1.000



Qt. rif. 1227,000

Distanze Terreno	20.22 20.10 20.05 ; 18.29 17.81 16.40 ; 14.71 ; 13.02 12.25 ; 10.34 ; 7.66 ; 5.23 ; 4.67 ; 0.25 0.79 1.35 1.35 1.35 1.35 ; 4.15 4.15 4.15 4.15 4.15 ; 9.30 ; 13.43 13.25 ; 16.68 ; 20.22 20.40 20.47 20.51 20.53
Quote Terreno	1229.00 1229.05 1229.42 1229.57 1229.87 1227.74 1227.37 1227.37 1227.37 1227.37 ; 1229.53 1229.84 1229.86 1229.85 1229.83 1229.79 1229.78 1229.77 1229.76 1229.75 1229.74 1229.73 1229.72
Distanze Progetto	0.00 0.79 2.31 3.42 4.42 5.43 6.43 7.43 9.43 11.61 13.37 17.21 19.39
Dist. Parz. Progetto	2.04 2.11 2.11 3.57 1.20 1.81 1.94 1.94 2.18
Quote Progetto	1231.83 1231.83 1231.83 1231.74 1231.71 1231.71 1229.75 1229.73 1229.71 1229.69 1229.67 1229.65

RILEVATI	
RILEVATO	27.56 m²
SOVRASTRUTTURA STRADALE	
STRATO DI USURA	0.40 m
MURATURA	
CORDOLO	0.28 m²

SEZIONE N°: 20
QT. PROG.: 12.37.162
Progr. km: 19.000
Dist. prec.: 1.000
Dist. succ.: 1.000

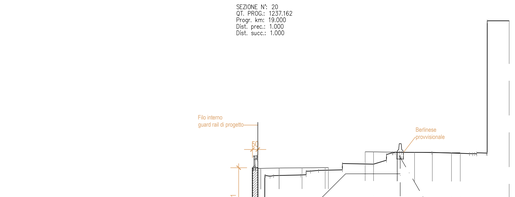

Qt. rif. 1227,000

Distanze Terreno	20.81 20.70 20.65 ; 19.42 18.97 18.46 ; 15.13 ; 13.47 12.47 12.46 ; 10.50 10.43 10.43 10.43 10.43 ; 7.90 7.90 7.90 7.90 7.90 ; 5.37 ; 0.50 0.94 1.35 1.35 1.35 1.35 ; 4.04 4.04 4.04 4.04 4.04 ; 9.57 ; 13.56 14.62 ; 17.56 ; 20.81 20.89 20.92 20.93 20.93
Quote Terreno 1229.25 1229.28 1229.29 1229.29 1229.29 1227.06 1227.56 1227.93 1229.04 1229.96 1231.13 1231.47 1231.48 1231.48 1231.48