SCAVI E BONIFICHE	
SCAVO DI SBANCAMENTO	6.223 m^3
RILEVATI	
PAVIMENTAZIONI	
SUPERCOMPATTATO	1.533 m^2
SUBBALLAST	0.655 m^2

TR01A

SEZIONE N° 1
QT. PROG: 54.875
Progr. km: 1120.000
Dist. prec.: 26.000
Dist. succ.: 24.000

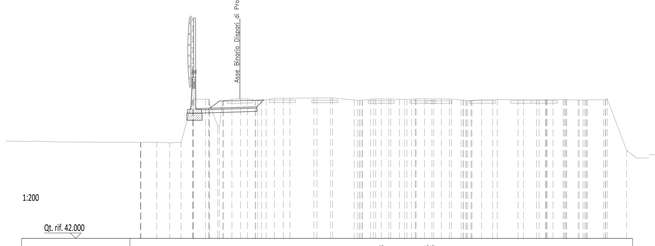

1:200

Qt. rif. 42.000

Quote Progetto	53.81 53.81 53.98 53.98 53.96 53.96
Quote Terreno	50.86 50.86 50.97 50.97 50.96 50.96 54.23 54.23 54.45 54.45 54.75 54.75 54.95 54.95 54.87 54.87 54.79 54.79 54.78 54.78 54.84 54.84 54.77 54.77 54.95 54.95 54.95 54.95 54.87 54.87 54.87 54.87 54.87 54.87 54.87 54.87 54.80 54.80 54.80 54.80 54.81 54.81 54.81 54.81 54.82 54.82 54.81 54.81 54.77 54.77 54.77 54.77 54.80 54.80 54.80 54.80
Dist. Parz. Progetto	4.20 4.20 15.50 0.84
Distanze Progetto	-4.20 -0.00 -4.20
Distanze Terreno	-20.19 -20.19 -20.270 -20.270 -19.52 -19.52 -18.48 -18.48 -17.15 -17.15 -15.62 -15.62 -13.92 -13.92 -12.09 -12.09 -10.19 -10.19 -8.28 -8.28 -6.34 -6.34 -4.42 -4.42 -2.34 -2.34 -0.26 -0.26 1.49 1.49 2.70 2.70 3.94 3.94 5.28 5.28 6.48 6.48 7.62 7.62 8.71 8.71 9.76 9.76 10.77 10.77 11.72 11.72 12.62 12.62 13.47 13.47 14.27 14.27 15.02 15.02 15.72 15.72 16.37 16.37 16.97 16.97 17.52 17.52 18.02 18.02 18.47 18.47 18.87 18.87 19.22 19.22 19.52 19.52 19.77 19.77 19.97 19.97 20.12 20.12 20.22 20.22 20.27 20.27 20.27 20.27

SCAVI E BONIFICHE	
SCAVO DI SBANCAMENTO	10.716 m^3
RILEVATI	
TERRENO VEGETALE	2.716 m
PAVIMENTAZIONI	
SUPERCOMPATTATO	2.324 m^2
SUBBALLAST	0.971 m^2

TR01A

SEZIONE N° 4
QT. PROG: 54.915
Progr. km: 1250.000
Dist. prec.: 50.000
Dist. succ.: 50.000



1:200

Qt. rif. 43.000

Quote Progetto	53.81 53.81 53.98 53.98 53.96 53.96 53.72 53.72 53.55 53.55 54.42 54.42 53.27 53.27 53.27 53.27 54.09 54.09
Quote Terreno	54.32 54.32 54.30 54.30 54.15 54.15 54.15 54.15 54.14 54.14 54.11 54.11 54.28 54.28 54.37 54.37 54.45 54.45 54.46 54.46 54.41 54.41 54.41 54.41 54.42 54.42 54.42 54.42 54.32 54.32 54.32 54.32 54.37 54.37 54.37 54.37 54.37 54.37 54.37 54.37 54.14 54.14 54.14 54.14 54.11 54.11 54.06 54.06 54.02 54.02 50.52 50.52 51.11 51.11 51.16 51.16 50.53 50.53 50.47 50.47 50.45 50.45
Dist. Parz. Progetto	0.36 0.36 0.36 0.36 0.84 4.20 4.20 7.07 4.20 5.23 0.84 0.36 0.36 1.11
Distanze Progetto	-21.05 -21.05 -19.47 -14.47 -14.47 -13.90 -11.96 -11.27 -11.27 -9.93 -8.88 -8.88 -7.83 -4.20 -0.00 -5.23 -7.11 -7.11 -8.22 -9.87 -10.00 -12.26 -13.98 -15.33 -15.34 -16.85 -18.12 -18.12 -18.79 -19.34 -19.84 -20.29 -20.65 -20.97 -21.55 -21.55 -22.57 -22.57 -23.11 -23.11 -23.48 -23.48 -23.70 -23.70 -23.85 -23.85

SCAVI E BONIFICHE	
SCAVO DI SBANCAMENTO	8.275 m^3
RILEVATI	
TERRENO VEGETALE	0.380 m
PAVIMENTAZIONI	
SUPERCOMPATTATO	1.533 m^2
SUBBALLAST	0.655 m^2

TR01A

SEZIONE N° 2
QT. PROG: 54.767
Progr. km: 1150.000
Dist. prec.: 24.000
Dist. succ.: 50.000

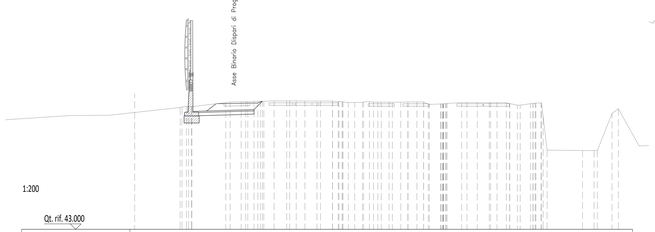

1:200

Qt. rif. 43.000

Quote Progetto	54.07 54.07 53.82 53.82 53.77 53.77 53.89 53.89 54.01 54.01 53.91 53.91 53.70 54.00 53.87 53.70 53.70 53.70 53.70 53.70
Quote Terreno	54.25 54.25 54.32 54.32 54.70 54.74 54.79 54.79 54.85 54.85 54.85 54.85 54.86 54.86 54.85 54.85 54.84 54.84 54.84 54.84 54.84 54.84 54.71 54.71 54.72 54.72 54.78 54.78 54.74 54.74 54.74 54.74 54.74 54.74 54.75 54.75 54.75 54.75 54.67 54.67 54.70 54.70 54.69 54.69 54.69 54.69 54.67 54.67 54.67 54.67 54.66 54.66 54.66 54.66 54.67 54.67 54.67 54.67 54.67 54.67 54.67 54.67 50.27 50.27 50.27 50.27 50.70 50.70 50.53 50.53
Dist. Parz. Progetto	0.36 0.36 0.36 0.36 0.84 4.01 4.20 4.91 4.20 4.20 11.39 0.84
Distanze Progetto	-20.95 -20.95 -19.50 -19.50 -17.52 -17.52 -13.31 -9.11 -4.20 -0.00 -4.20
Distanze Terreno	-18.56 -18.56 -17.49 -17.49 -14.75 -14.75 -13.95 -13.95 -12.52 -12.52 -11.42 -11.42 -10.15 -10.15 -8.89 -8.89 -8.73 -8.73 -7.85 -7.85 -6.84 -6.84 -5.91 -5.91 -5.04 -5.04 -4.25 -4.25 -3.46 -3.46 -2.65 -2.65 -1.80 -1.80 -0.92 -0.92 -0.00 -0.00 1.30 1.30 2.43 2.43 3.47 3.47 4.46 4.46 5.39 5.39 6.27 6.27 7.12 7.12 7.94 7.94 8.72 8.72 9.47 9.47 10.20 10.20 10.90 10.90 11.56 11.56 12.18 12.18 12.77 12.77 13.32 13.32 13.83 13.83 14.30 14.30 14.73 14.73 15.12 15.12 15.47 15.47 15.78 15.78 16.05 16.05 16.28 16.28 16.47 16.47 16.62 16.62 16.73 16.73 16.80 16.80 16.83 16.83 16.83