SEZIONE N°: 30

SCAVI E BONIFICHE	
SCAVO DI SBANCAMENTO	191.122 m²
RILEVATI	
RIEMPIMENTO	36.564 m²

SEZIONE N°: 30
QT. PROG.: 43.510
Progr. km: 2550.000
Dist. prec.: 50.000
Dist. succ.: 50.000

GA06

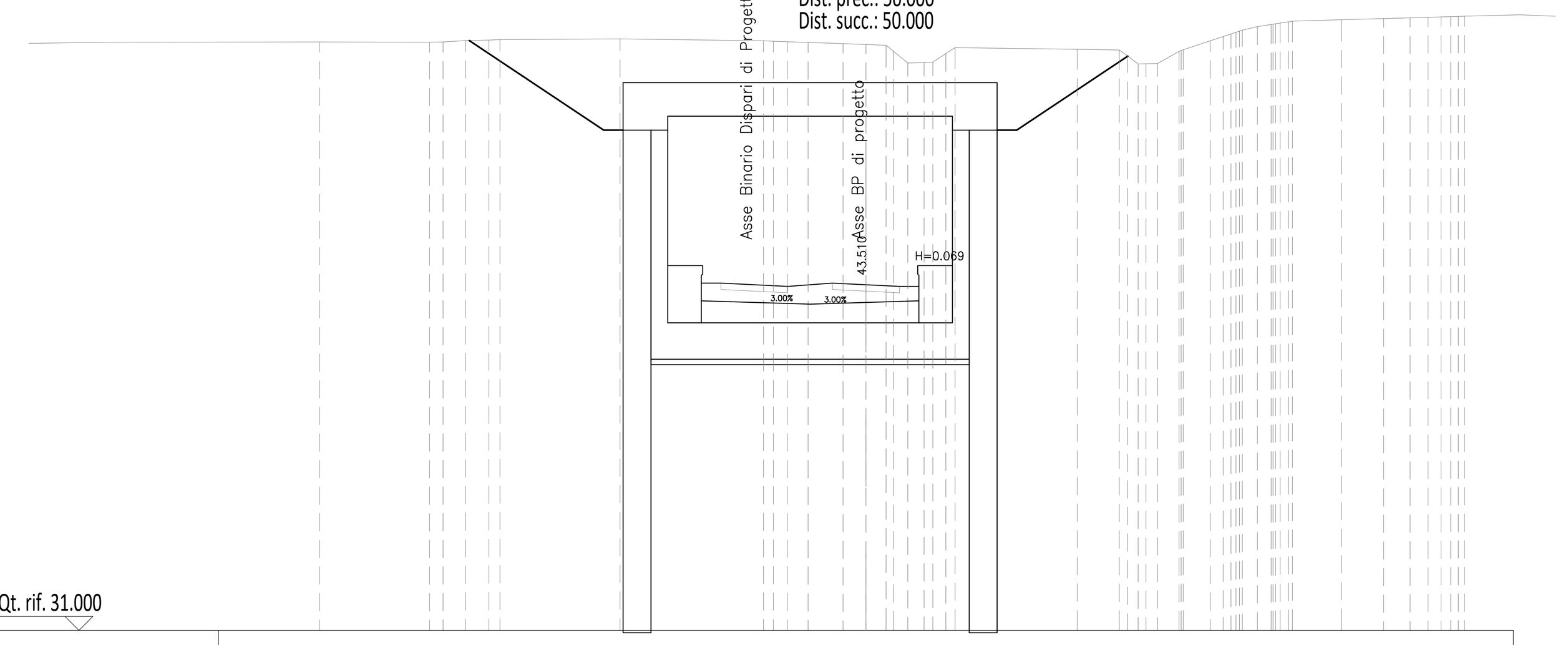

Quote Progetto	44.06 43.71 43.76 42.74 42.68 43.76 43.71 44.06
Quote Terreno	52.07 52.06 52.07 52.12 52.14 52.16 52.18 52.11 52.08 52.05 52.01 51.98 51.95 51.31 51.34 51.65 51.87 51.81 51.79 51.29 51.30 51.73 51.79 52.11 52.36 52.62 52.71 52.79 52.82 52.87 52.91 52.94 52.95 52.98 52.99
Dist. Parz. Progetto	-5.90 -4.00 -2.00 1.85 3.10
Dist. Parz. Terreno	7.63 3.94 0.48 0.81 0.83 0.40 4.30 5.14 0.50 0.75 1.25 0.82 0.72 0.52 0.58 0.47 0.33 4.38 1.51 0.38 0.41 0.77 0.08 0.96 0.28 0.55 0.07 0.29 0.14 1.76 1.50 0.95 0.64 0.35 0.22
Distanze Terreno	-19.58 -15.64 -15.16 -14.35 -13.51 -13.12 -8.81 -3.67 -2.82 -2.07 -0.82 0.00 0.72 1.50 2.08 2.86 3.19 7.57 9.08 9.75 10.44 11.22 11.37 12.33 13.08 14.03 14.59 15.14 15.28 17.04 18.55 19.50 20.14 20.95 21.44

SEZIONE N°: 33

SCAVI E BONIFICHE	
SCAVO DI SBANCAMENTO	205.794 m²
RILEVATI	
RIEMPIMENTO	51.299 m²

SEZIONE N°: 33
QT. PROG.: 43.928
Progr. km: 2700.000
Dist. prec.: 50.000
Dist. succ.: 50.000

GA06

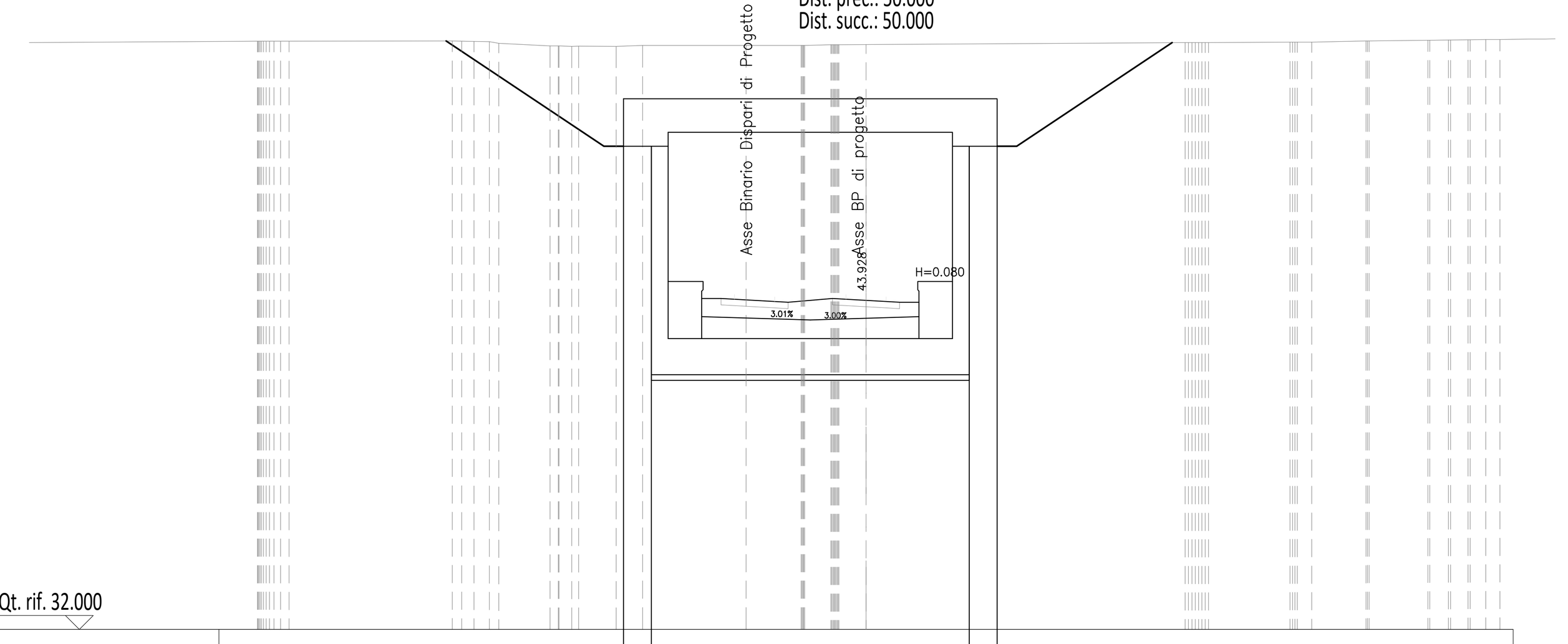

Quote Progetto	44.48 44.13 44.18 43.16 43.10 44.18 44.13 44.48
Quote Terreno	53.09 53.09 53.09 53.10 53.09 53.08 53.02 52.92 52.91 52.92 52.91 52.94 52.94 52.94 52.94 52.97 52.97 52.98 53.05 53.05 53.05 53.06 53.06 53.10 53.10 53.13 53.14 53.15
Dist. Parz. Progetto	-5.90 -4.00 -2.00 1.85 3.10
Dist. Parz. Terreno	2.51 0.16 0.31 5.85 0.44 0.55 0.34 1.84 0.46 0.25 1.35 0.95 3.70 1.98 0.03 0.94 0.03 0.98 11.43 0.12 0.11 2.92 0.52 1.94 0.06 2.10 0.67 0.63
Distanze Terreno	-21.82 -21.22 -20.68 -14.83 -14.05 -13.51 -13.16 -11.33 -10.55 -10.30 -8.96 -8.01 -4.30 -2.33 -2.20 -1.26 -0.98 0.00 11.43 12.04 12.27 15.19 15.98 17.92 18.03 20.14 20.88 21.58

SEZIONE N°: 36

SCAVI E BONIFICHE	
SCAVO DI SBANCAMENTO	237.334 m²
RILEVATI	
RIEMPIMENTO	82.794 m²

SEZIONE N°: 36
QT. PROG.: 44.391
Progr. km: 2850.000
Dist. prec.: 50.000
Dist. succ.: 50.000

GA06

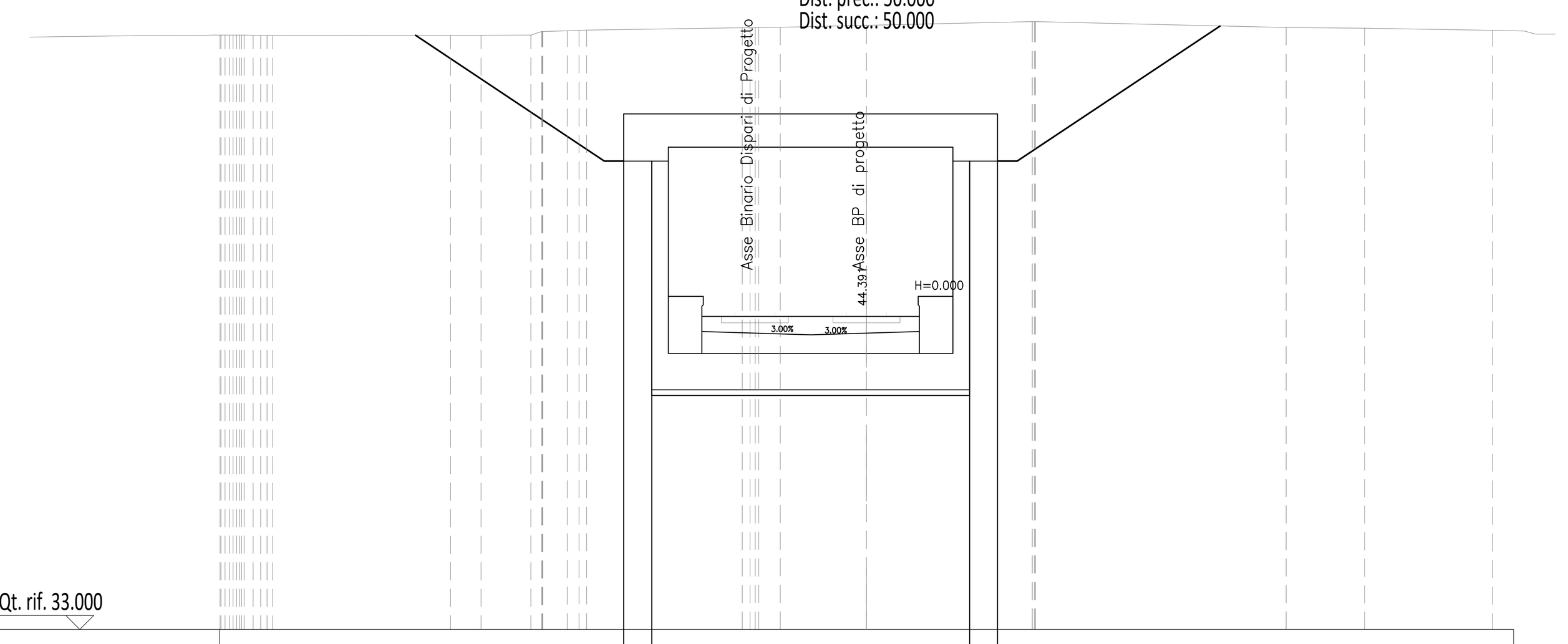

Quote Progetto	44.94 44.59 44.64 43.62 43.56 44.64 44.59 44.94
Quote Terreno	54.31 54.30 54.31 54.31 54.31 54.45 54.47 54.49 54.58 54.59 54.59 54.66 54.80 54.80 54.58 54.56
Dist. Parz. Progetto	-5.90 -4.00 -2.00 1.85 3.10
Dist. Parz. Terreno	0.32 0.20 6.38 1.09 1.79 0.01 0.87 0.27 5.58 0.13 0.76 3.09 5.95 0.04 8.98 2.81
Distanze Terreno	-21.99 -21.29 -14.91 -13.82 -12.03 -11.60 -10.73 -10.03 -4.45 -3.86 -3.09 0.00 5.95 6.06 15.05 17.85

SEZIONE N°: 31

SCAVI E BONIFICHE	
SCAVO DI SBANCAMENTO	196.876 m²
RILEVATI	
RIEMPIMENTO	42.321 m²

SEZIONE N°: 31
QT. PROG.: 43.650
Progr. km: 2600.000
Dist. prec.: 50.000
Dist. succ.: 50.000

GA06

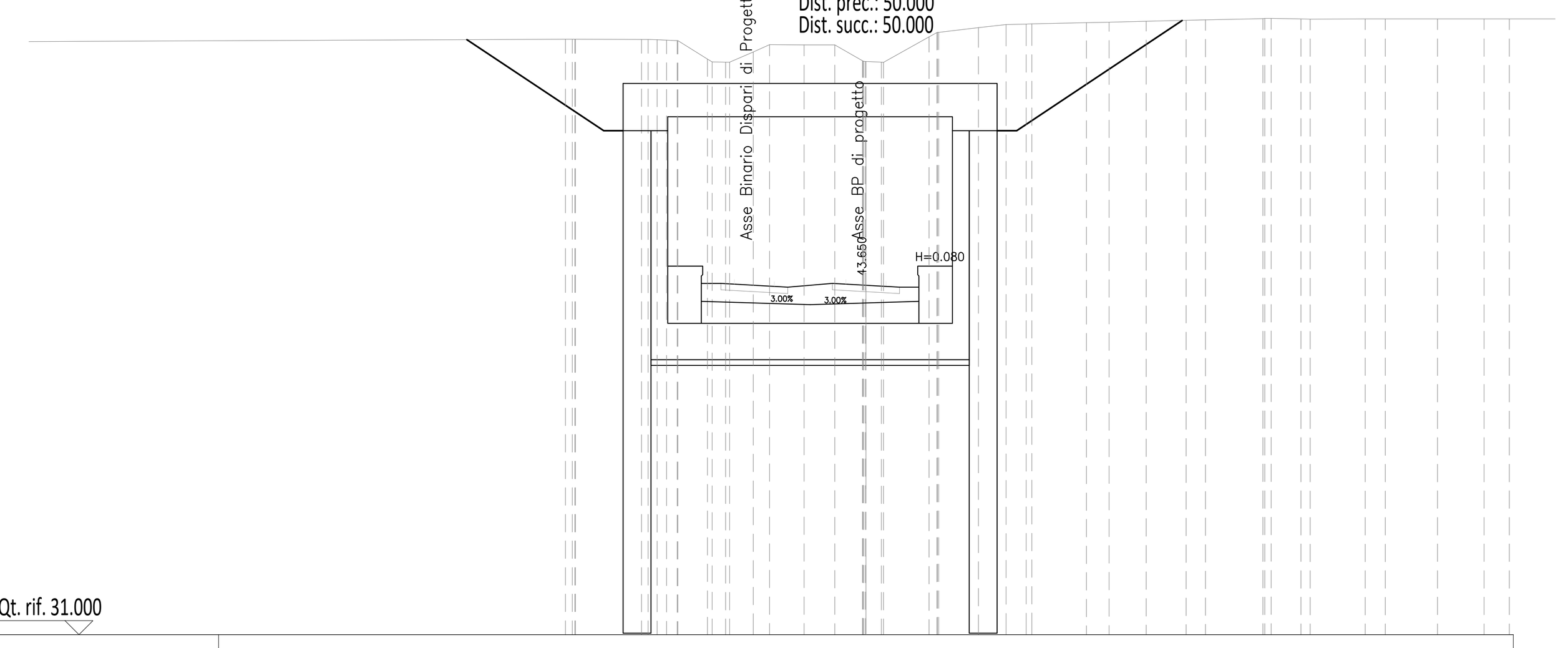

Quote Progetto	44.20 43.85 43.90 42.88 42.82 43.90 43.85 44.20
Quote Terreno	52.33 52.33 52.32 52.31 52.28 52.28 51.62 51.51 51.88 52.13 52.13 52.13 51.56 51.51 51.50 52.42 52.58 52.74 52.86 52.87 52.88 52.92 52.94 52.97 53.00 53.02 53.07 53.08 53.06 53.05 53.06 53.06 53.06 53.06
Dist. Parz. Progetto	-5.90 -4.00 -2.00 1.85 3.10
Dist. Parz. Terreno	19.23 0.01 2.37 0.32 0.38 0.02 1.06 0.48 0.85 0.58 1.24 1.10 0.99 0.55 0.07 1.64 0.04 1.43 0.99 0.72 0.20 1.95 0.82 1.32 1.43 0.70 2.05 0.23 1.07 0.33 1.97 0.72 1.88 1.66
Distanze Terreno	-10.77 -10.41 -8.04 -7.49 -6.77 -6.74 -5.68 -5.03 -4.04 -3.46 -2.22 -1.12 -0.13 0.55 0.62 2.26 2.60 4.03 5.02 5.74 5.95 7.89 8.71 10.04 11.47 12.17 14.22 14.52 15.59 15.91 17.89 18.61 20.48 22.14

SEZIONE N°: 34

SCAVI E BONIFICHE	
SCAVO DI SBANCAMENTO	201.495 m²
RILEVATI	
RIEMPIMENTO	58.883 m²

SEZIONE N°: 34
QT. PROG.: 44.068
Progr. km: 2750.000
Dist. prec.: 50.000
Dist. succ.: 50.000

GA06

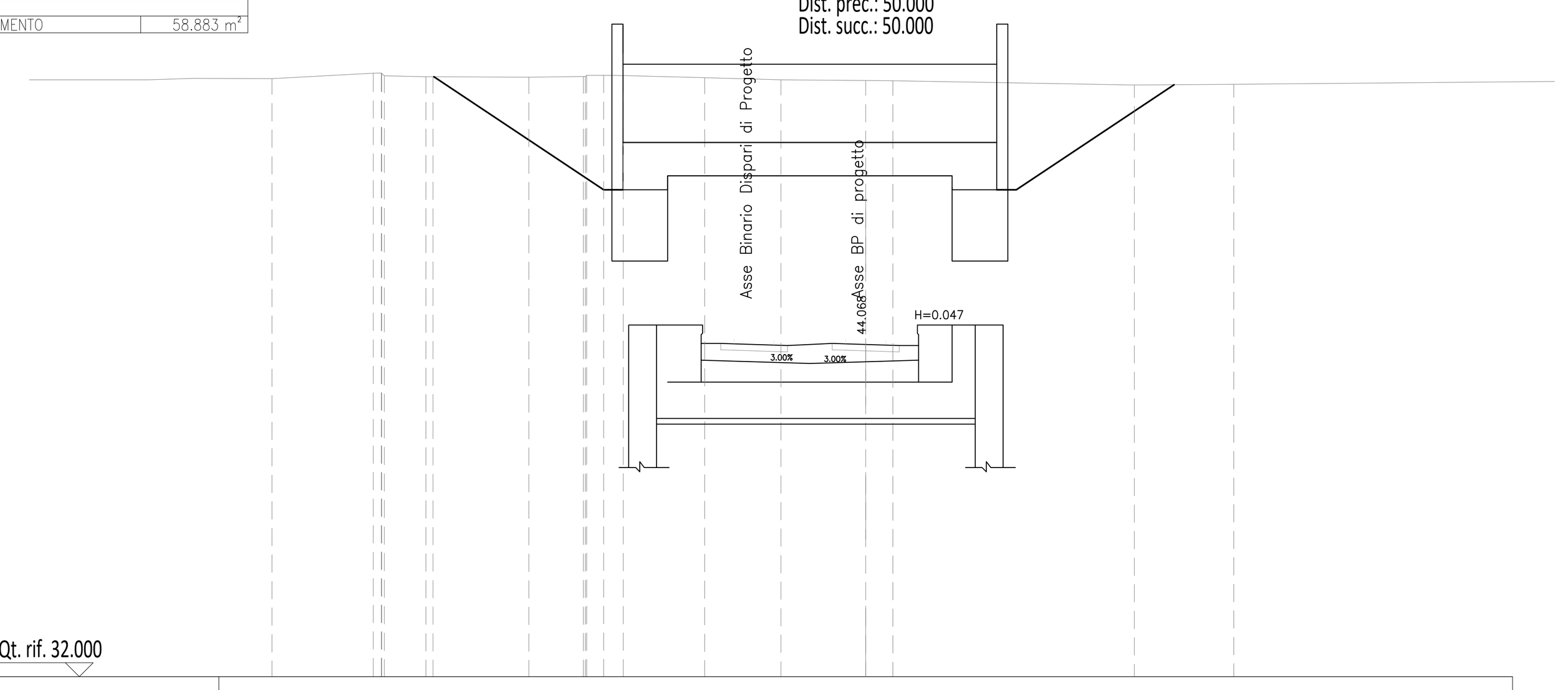

Quote Progetto	44.62 44.27 44.32 43.30 43.24 44.32 44.27 44.62
Quote Terreno	53.46 53.65 53.56 53.53 53.53 53.50 53.53 53.57 53.57 53.49 53.42 53.39 53.38 53.23 53.26
Dist. Parz. Progetto	-5.90 -4.00 -2.00 1.85 3.10
	2.85 3.63 0.09 1.49 0.26 3.43 1.95 0.61 0.70 2.92 2.73 3.04 0.97 8.67 3.56
Distanze Terreno	-21.29 -17.67 -17.27 -15.78 -15.52 -12.08 -10.13 -9.40 -8.70 -5.77 -3.04 0.00 0.97 9.64 13.20

SEZIONE N°: 37

SCAVI E BONIFICHE	
SCAVO DI SBANCAMENTO	228.057 m²
RILEVATI	
RIEMPIMENTO	73.513 m²

SEZIONE N°: 37
QT. PROG.: 44.664
Progr. km: 2900.000
Dist. prec.: 50.000
Dist. succ.: 50.000

GA06

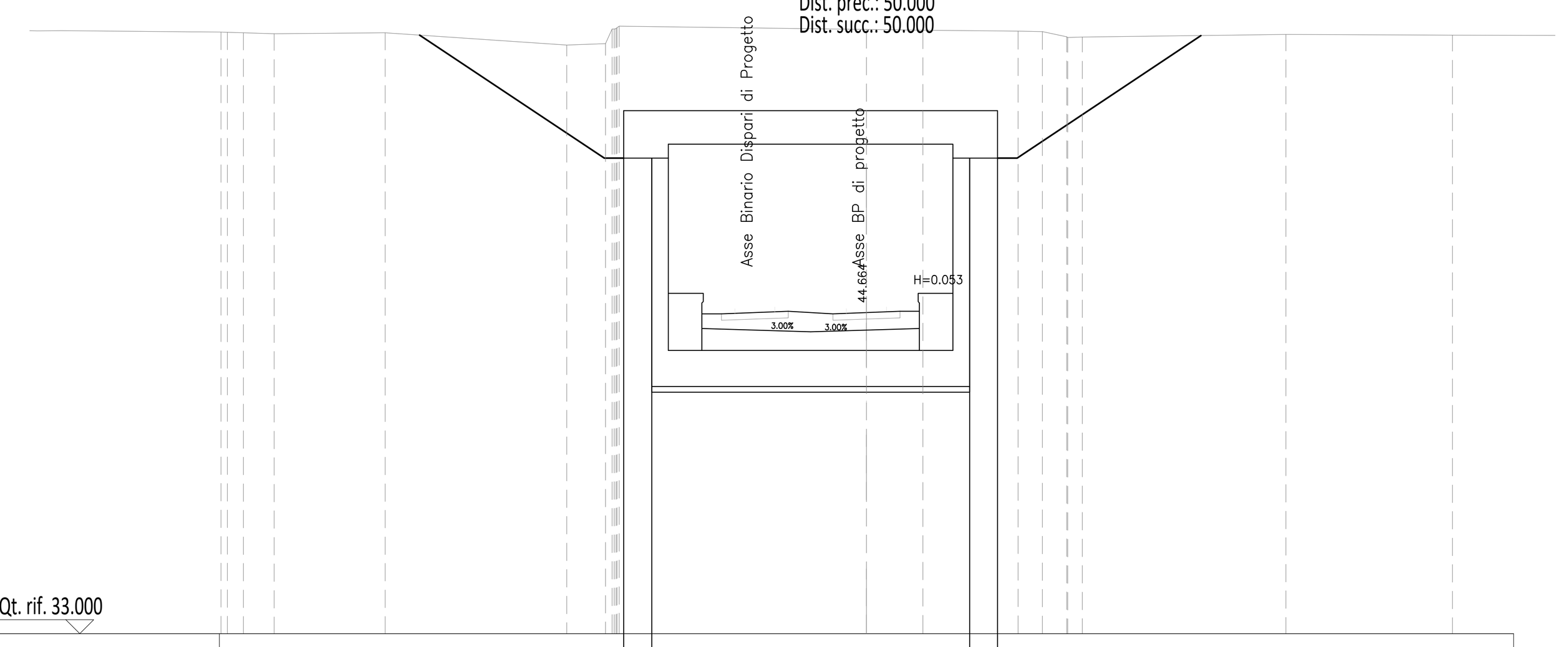

Quote Progetto	45.21 44.86 44.91 43.89 43.83 44.91 44.86 45.21
Quote Terreno	54.52 54.56 54.12 54.17 54.80 54.68 54.65 54.62 54.60 54.41 54.40 54.50 54.47
Dist. Parz. Progetto	-5.90 -4.00 -2.00 1.85 3.10
Dist. Parz. Terreno	1.10 3.98 6.51 1.39 0.08 8.86 2.02 3.41 0.87 0.87 0.52 7.30 5.96
Distanze Terreno	-21.24 -17.26 -10.75 -9.36 -8.86 0.00 2.02 5.43 6.30 7.18 7.74 15.04 21.00

SEZIONE N°: 32

SCAVI E BONIFICHE	
SCAVO DI SBANCAMENTO	198.849 m²
RILEVATI	
RIEMPIMENTO	44.361 m²

SEZIONE N°: 32
QT. PROG.: 43.789
Progr. km: 2650.000
Dist. prec.: 50.000
Dist. succ.: 50.000

GA06

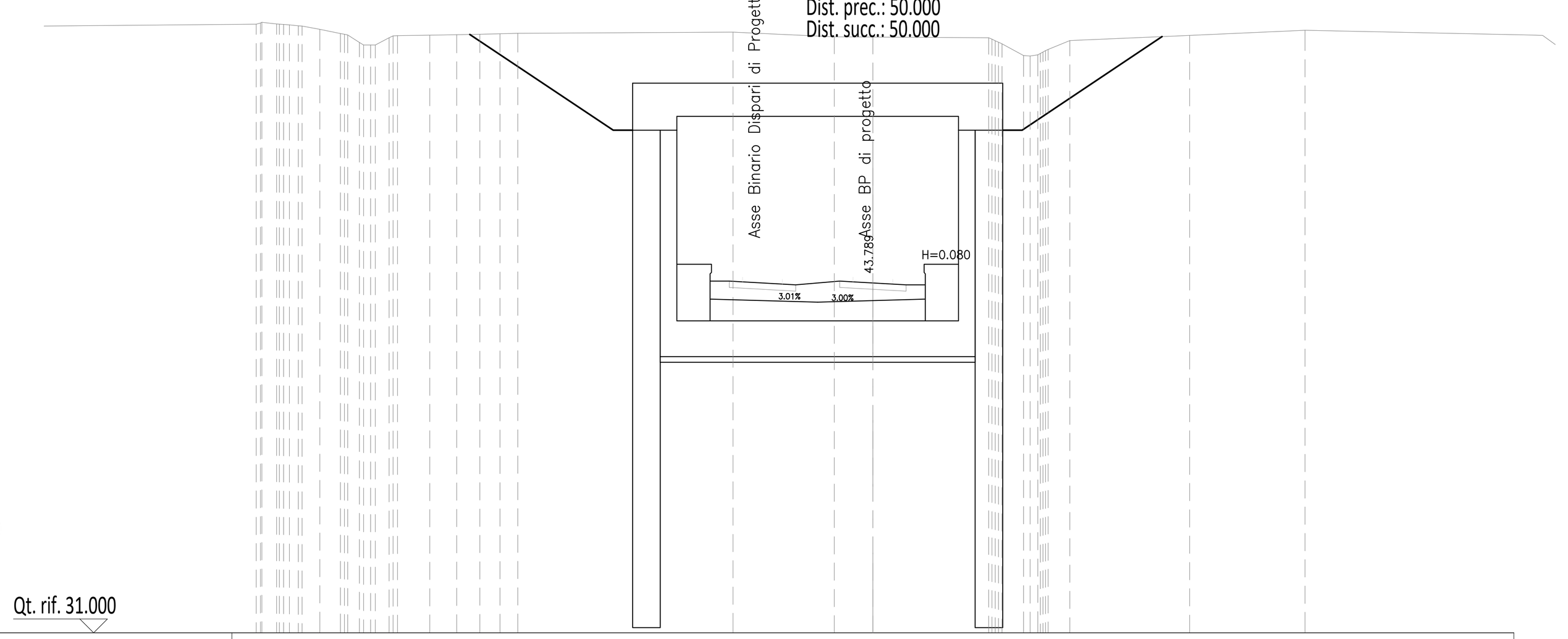

Quote Progetto	44.34 43.99 44.04 43.02 42.96 44.04 43.99 44.34
Quote Terreno	53.06 53.03 52.97 52.83 52.68 52.36 52.27 52.60 52.60 52.62 52.64 52.66 52.67 52.69 52.74 52.57 52.56 52.53 52.31 51.89 51.92 52.11 52.43 52.61 52.80
Dist. Parz. Progetto	-5.89 -3.99 -2.00 1.85 3.10
Dist. Parz. Terreno	0.15 0.54 0.32 0.65 0.75 0.43 0.17 0.14 0.16 1.17 0.97 0.84 0.73 0.64 7.80 3.66 1.40 4.19 0.12 0.78 0.28 0.09 0.79 4.33 4.17
Distanze Terreno	-22.17 -21.58 -20.79 -20.02 -19.27 -18.58 -18.01 -17.37 -17.21 -16.03 -15.06 -14.23 -13.50 -12.86 -5.06 -1.40 0.00 4.19 4.67 5.45 5.97 6.34 7.13 11.46 15.63

SEZIONE N°: 35

SCAVI E BONIFICHE	
SCAVO DI SBANCAMENTO	243.514 m²
RILEVATI	
RIEMPIMENTO	88.974 m²

SEZIONE N°: 35
QT. PROG.: 44.207
Progr. km: 2800.000
Dist. prec.: 50.000
Dist. succ.: 50.000

GA06

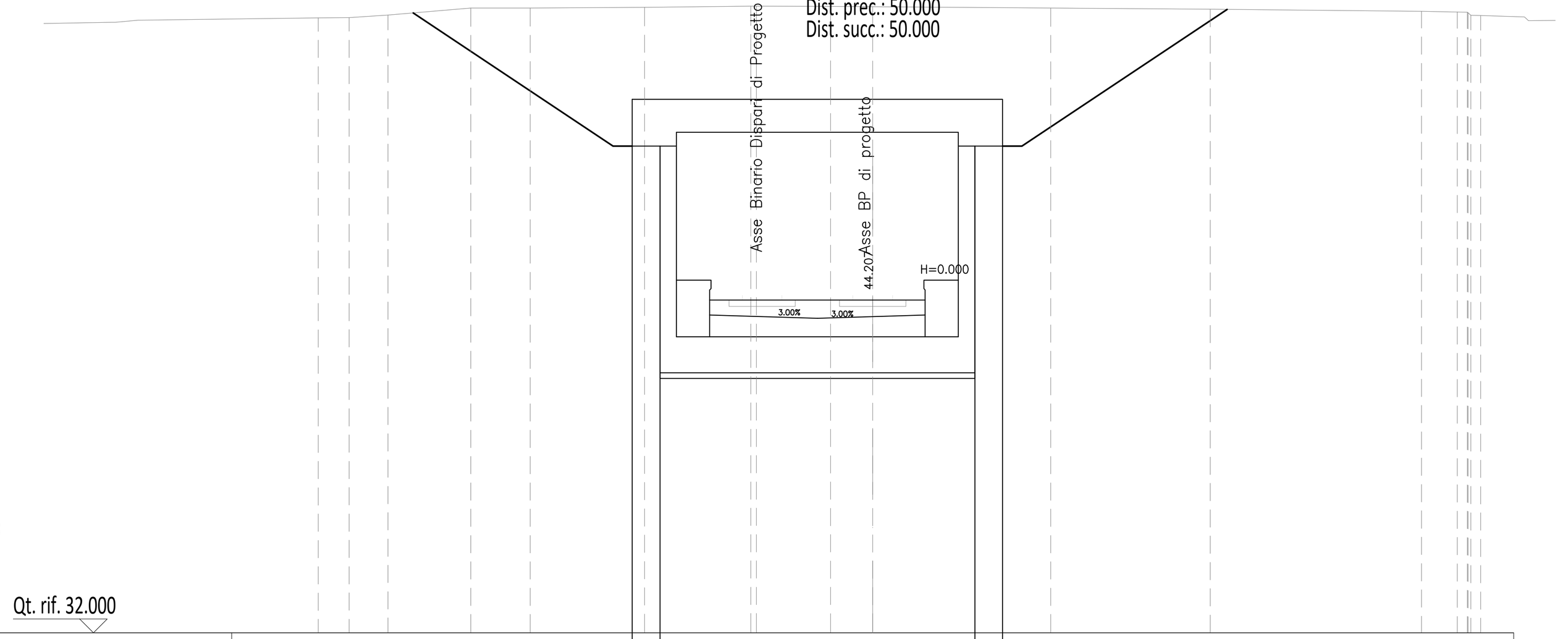

Quote Progetto	44.76 44.41 44.46 43.44 43.38 44.46 44.41 44.76
Quote Terreno	54.25 54.26 54.35 54.61 54.61 54.63 54.67 54.67 54.67 54.66 54.61 54.56 54.48 54.46 54.33
Dist. Parz. Progetto	-5.90 -4.00 -2.00 1.85 3.10
Dist. Parz. Terreno	6.47 1.13 1.40 3.00 2.15 4.13 3.84 0.21 2.68 1.53 6.44 5.78 7.65 1.29 0.35
Distanze Terreno	-20.07 -18.94 -17.55 -14.54 -12.39 -8.26 -4.41 -4.21 -1.53 0.00 6.44 12.22 19.86 21.16 22.00

SEZIONE N°: 38

SCAVI E BONIFICHE	
SCAVO DI SBANCAMENTO	225.377 m²
RILEVATI	
RIEMPIMENTO	70.807 m²

SEZIONE N°: 38
QT. PROG.: 44.937
Progr. km: 2950.000
Dist. prec.: 50.000
Dist. succ.: 50.000

GA06

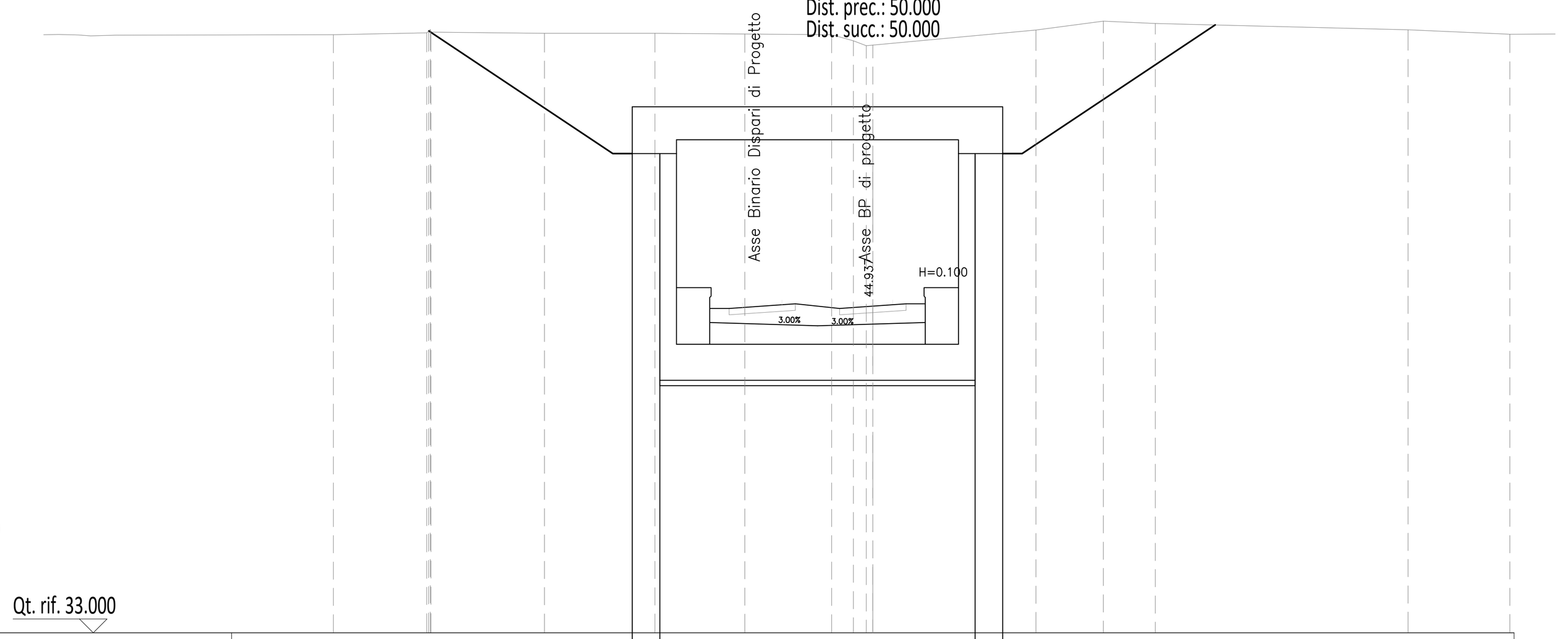

Quote Progetto	45.49 45.14 45.19 44.17 44.11 45.19 45.14 45.49
Quote Terreno	54.64 54.71 54.73 54.69 54.69 54.67 54.64 54.42 54.27 54.81 55.13 55.05 54.82
Dist. Parz. Progetto	-5.90 -4.00 -2.00 1.85 3.10
Dist. Parz. Terreno	7.89 3.38 0.03 4.10 4.00 3.25 3.15 0.79 0.24 5.90 2.44 1.88 9.14
Distanze Terreno	-19.51 -16.14 -15.98 -11.88 -7.88 -4.63 -1.49 -0.70 0.00 5.90 8.34 10.22 19.36

COMMITTENTE:

RFI RETE FERROVIARIA ITALIANA
GRUPPO FERROVIE DELLO STATO ITALIANE

PROGETTAZIONE:

ITALFERR
GRUPPO FERROVIE DELLO STATO ITALIANE

CUP J81H02000000001

S.O. PROGETTAZIONE INTEGRATA NORD

PROGETTO DEFINITIVO

COMPLETAMENTO RADDOPPIO LINEA PARMA - LA SPEZIA (PONTREMOLESE)

TRATTA PARMA - VICOFERTILE

10-OPERE CIVILI DI LINEA

CS01 - CORPO STRADALE FERROVIARIO (pk.0+000,00-8+136,59)

SEZIONI TRASVERSALI DI PROGETTO
TAV. 7/19

SCALA: 1 : 200

COMMESSA	LOTTO	FASE	ENTE	TIPO DOC.	OPERA/DISCIPLINA	PROGR.	REV.
IP00	00	D	26	W9	CS0100	007	B

Rev.	Descrizione	Redatto	Data	Verificato	Data	Approvato	Data	Autorizzato Data
A	EMISSIONE ESECUTIVA	P. Cucino	Feb 2022	M. Salleolini	Feb 2022	G. Fadda	Feb 2022	A.Perego Ott 2022
B	AGGIORNAMENTO POST VERIFICA RFI	P. Cucino	Ott 2022	M. Salleolini	Ott 2022	G. Fadda	Ott 2022	

ORDINE DEGLI INGEGNERI DELLA PROVINCIA DI MILANO – DOTT. ING. PEREGO ANDREA – Sez. A Settori: a) civile e ambientale b) industriale c) dell'informazione – n° A 32428

File: IP0000D26W9CS0100007B.dwg

n. Elab.: