
scala
1:100
1:100
71.98

Numerazione	1			2	3	4	5	6	7	8	9			10
Quote terreno	82.51			82.60	82.80	82.83	83.00	83.20	83.40	83.60	83.80			83.91
Parziali	13.95			4.16	1.46	6.99	7.05	4.29	3.80	3.80	10.17			
Progressive	0.00			13.95	18.11	19.57	26.56	33.61	37.91	41.71	45.51			55.68
Dislivelli	0.09			0.20	0.03	0.17	0.20	0.20	0.20	0.20	0.11			
Pendenze	0.6 %			4.8 %	2.4 %	2.4 %	2.8 %	4.7 %	5.3 %	5.3 %	1.1 %			
Quote progetto		82.53	81.98			81.98						81.98	83.88	
Quote prg. liv.				81.98	81.98	81.98	81.98	81.98	81.98	81.98	81.98			
Quote rosse		0.00	−0.55	−0.62	−0.82	−0.85	−1.02	−1.22	−1.42	−1.62	−1.82	−1.87	0.00	
Progressive		3.26	3.81			19.57						50.80	52.69	
Parziali		0.55	15.76			31.23						1.89		
Parziali		−0.55	0.00			0.00						1.89		
Pendenze		−100.0 %	0.0 %			0.0 %						100.0 %		

Aree Area sterro = 54.11 | Area riporto = 0.00

Sez_1

Prog.=0.00

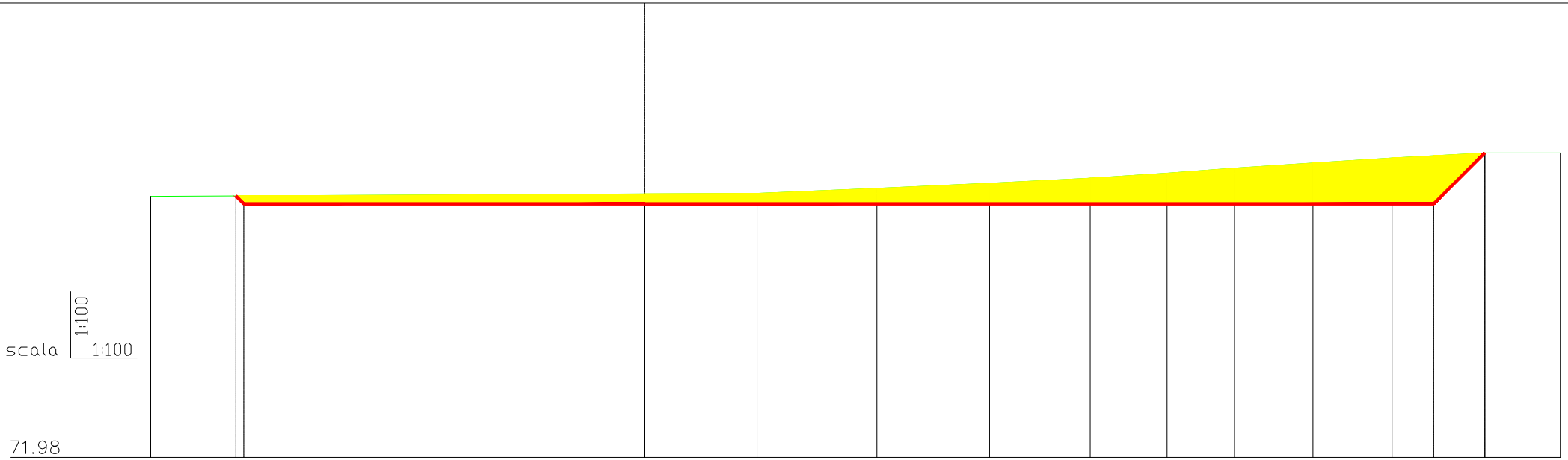
scala
1:100
1:100
71.98

Numerazione	Quote terreno	Progressive	Parziali	Dislivelli	Pendenze
1	82.28	0.00	19.50	0.10	0.5 %
2	82.38	19.50	4.46	0.02	0.5 %
3	82.40	23.95	4.73	0.20	4.2 %
4	82.60	28.68	4.45	0.20	4.5 %
5	82.80	33.13	3.97	0.20	5.0 %
6	83.00	37.11	3.04	0.20	6.6 %
7	83.20	40.15	2.66	0.20	7.5 %
8	83.40	42.81	3.10	0.20	6.5 %
9	83.60	45.91	3.12	0.20	6.4 %
10	83.80	49.03	3.67	0.20	5.5 %
11	84.00	52.70	2.98	0.00	0.0 %
12	84.00	55.68			

Progressive	Quote progetto	Quote prg. liv.	Quote rosse
3.36	82.30		0.00
3.68	81.98		−0.31
19.50	81.98	81.98	−0.39
		81.98	−0.42
		81.98	−0.62
		81.98	−0.82
		81.98	−1.02
		81.98	−1.22
		81.98	−1.42
		81.98	−1.62
		81.98	−1.82
50.68	81.98		−1.91
52.69	84.00		0.00

Parziali	Parziali	Pendenze
0.31	−0.31	−100.0 %
15.82	0.00	0.0 %
31.18	0.00	0.0 %
2.01	2.01	100.0 %

Aree: Area sterro = 38.63 | Area riporto = 0.00

Sez_2

Prog.=17.00

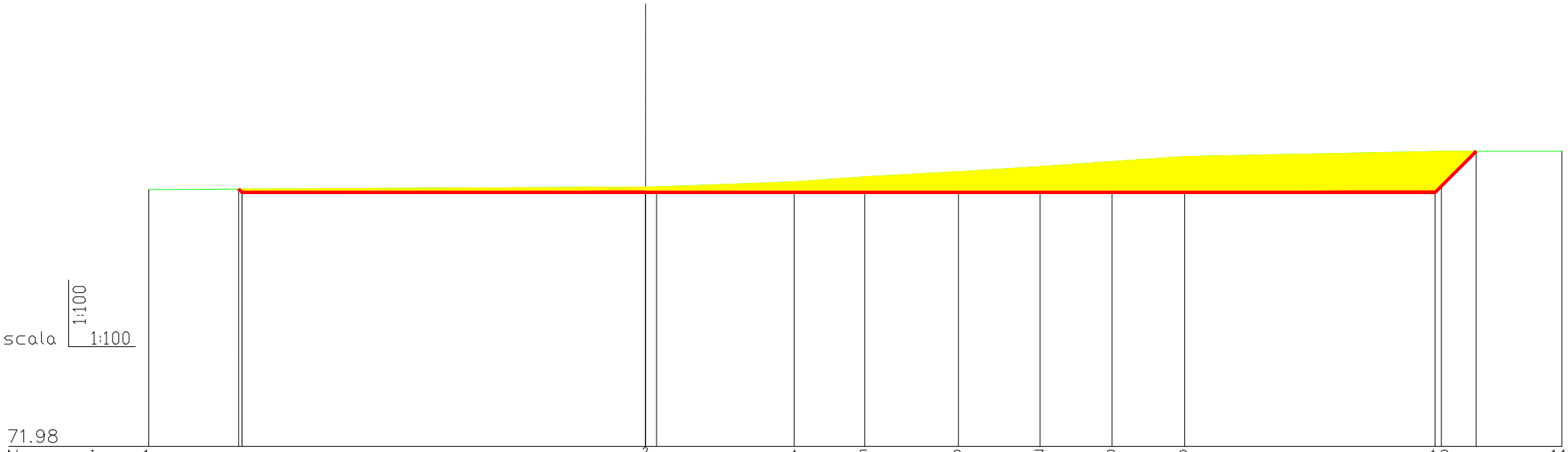
scala
1:100
1:100
71.98

Numerazione	1	2	3	4	5	6	7	8	9	10	11
Quote terreno	82.09	82.20	82.20	82.40	82.60	82.80	83.00	83.20	83.40	83.60	83.60
Progressive	0.00	19.57	20.01	25.43	28.21	31.90	35.12	37.95	40.81	50.93	55.68
Quote prg. liv.		81.98	81.98	81.98	81.98	81.98	81.98	81.98	81.98	82.23	

	1–2	2–3	3–4	4–5	5–6	6–7	7–8	8–9	9–10	10–11
Parziali	19.57	0.43	5.42	2.78	3.69	3.22	2.83	2.86	10.11	4.75
Dislivelli	0.10	0.00	0.20	0.20	0.20	0.20	0.20	0.20	0.20	0.00
Pendenze	0.5 %	0.5 %	3.7 %	7.2 %	5.4 %	6.2 %	7.1 %	7.0 %	2.0 %	0.0 %

Quote progetto: 82.11 81.98 81.98 81.98 83.60

Quote rosse: 0.00 -0.13 -0.21 -0.22 -0.42 -0.62 -0.82 -1.02 -1.22 -1.42 -1.61 -1.37 0.00

Progressive	3.54	3.67	19.57	50.68	52.30
Parziali	0.13	15.90	31.11	1.62	
Parziali	-0.13	0.00	0.00	1.62	
Pendenze	-100.0 %	0.0 %	0.0 %	100.0 %	

Aree Area sterro = 34.72 | Area riporto = 0.00

Sez_3

Prog.=40.74

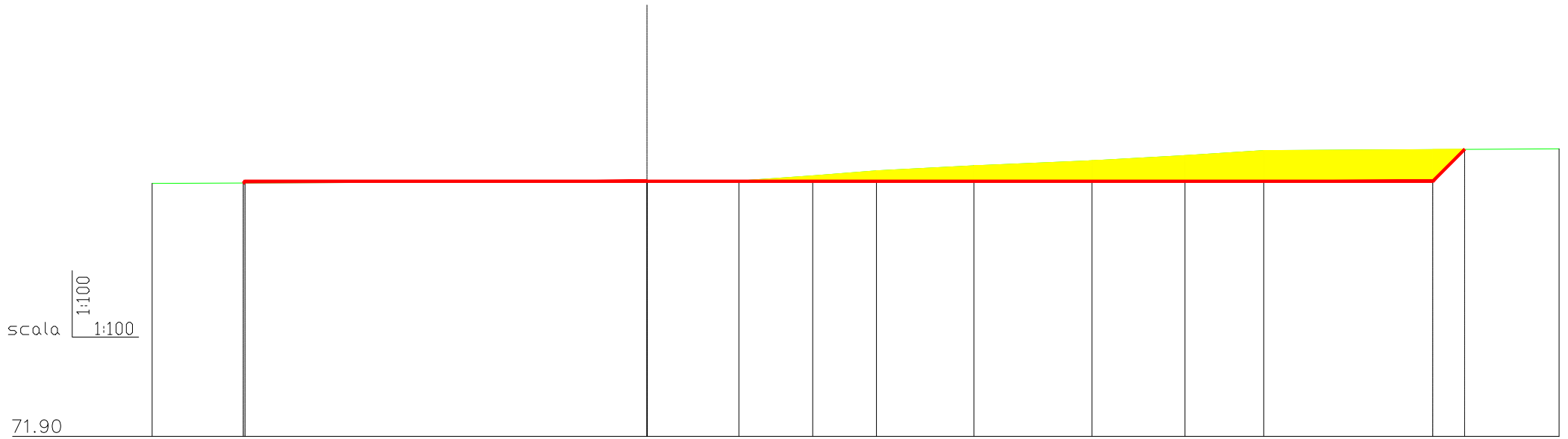
scala
1:100
1:100
71.90

Numerazione	1	2	3	4	5	6	7	8	9	10
Quote terreno	81.90	81.98	82.00	82.20	82.40	82.60	82.80	83.00	83.20	83.27
Progressive	0.00	19.59	23.22	26.14	28.66	32.52	37.19	40.87	43.99	55.68

Parziali	19.59	3.63	2.92	2.52	3.86	4.67	3.68	3.12	11.69
Dislivelli	0.08	0.02	0.20	0.20	0.20	0.20	0.20	0.20	0.07
Pendenze	0.4 %	0.4 %	6.9 %	7.9 %	5.2 %	4.3 %	5.4 %	6.4 %	0.6 %

Quote progetto	81.92	81.98	81.98								81.98	83.25
Quote prg. liv.			81.98	81.98	81.98	81.98	81.98	81.98	81.98	81.98		
Quote rosse	0.00	0.07	0.00	-0.02	-0.22	-0.42	-0.62	-0.82	-1.02	-1.22	-1.26	0.00
Progressive	13.61	13.68	19.59								50.68	51.94

Parziali	0.07	15.91	31.09	1.26
Parziali	0.07	0.00	0.00	1.26
Pendenze	100.0 %	0.0 %	0.0 %	100.0 %

Aree
Area sterro = 22.39 | Area riporto = 0.54

Sez_4

Prog.=46.08

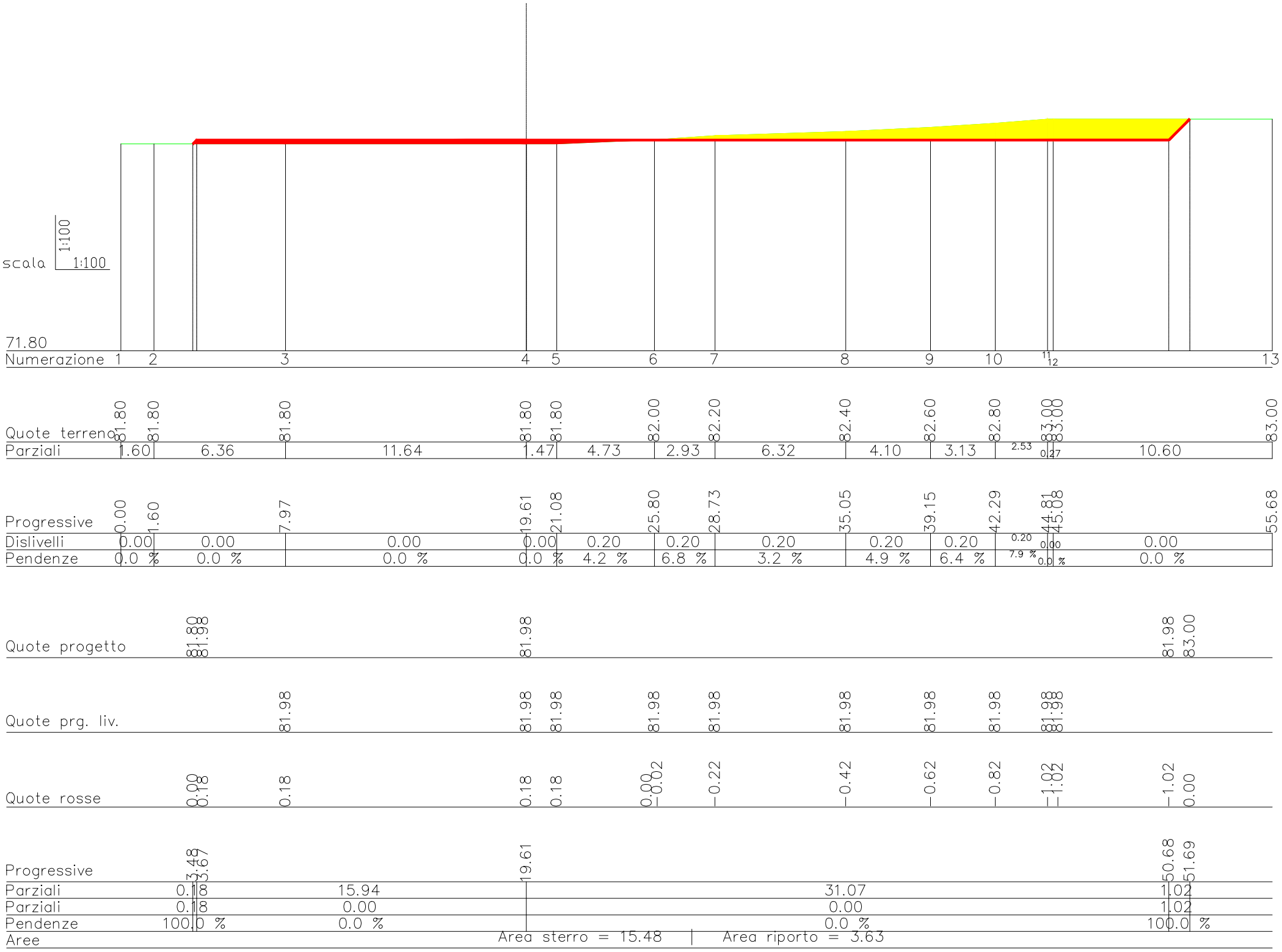
scala 1:100 1:100
71.80
Numerazione 1 2 3 4 5 6 7 8 9 10 11 12 13
Quote terreno 81.80 81.80 81.80 81.80 81.80 82.00 82.20 82.40 82.60 82.80 83.00 83.00 83.00
Parziali 1.60 6.36 11.64 1.47 4.73 2.93 6.32 4.10 3.13 2.53 0.27 10.60
Progressive 0.00 1.60 7.97 19.61 21.08 25.80 28.73 35.05 39.15 42.29 44.81 45.08 55.68
Dislivelli 0.00 0.00 0.00 0.00 0.20 0.20 0.20 0.20 0.20 0.20 0.00 0.00
Pendenze 0.0 % 0.0 % 0.0 % 0.0 % 4.2 % 6.8 % 3.2 % 4.9 % 6.4 % 7.9 % 0.0 % 0.0 %
Quote progetto 81.80 81.98 81.98 81.98 83.00
Quote prg. liv. 81.98 81.98 81.98 81.98 81.98 81.98 81.98 81.98 81.98 81.98
Quote rosse 0.00 0.18 0.18 0.18 0.18 0.00 -0.02 -0.22 -0.42 -0.62 -0.82 -1.02 -1.02 -1.02 0.00
Progressive 3.48 3.67 19.61 50.68 51.69
Parziali 0.18 15.94 31.07 1.02
Parziali 0.18 0.00 0.00 1.02
Pendenze 100.0 % 0.0 % 0.0 % 100.0 %
Aree
Area sterro = 15.48 | Area riporto = 3.63

Sez_5

Prog.=51.08

REGIONE PUGLIA

Provincia di LECCE

Comune Copertino

Comune Leverano

Comune NARDO'

Comune Salice Salentino

Comune Veglie

PROGETTO DEFINITIVO PER LA REALIZZAZIONE DI UN IMPIANTO EOLICO DENOMINATO "CE NARDO'" COSTITUITO DA 5 AEROGENERATORI CON POTENZA COMPLESSIVA DI 33 MW E RELATIVE OPERE DI CONNESSIONE ALLA R.T.N.

Sezioni Trasversali - WTG01

ELABORATO

EP12.1.1

PROPONENTE:

AEI WIND
PROJECT III S.R.L.
P.I. 16805251002
Via Vincenzo Bellini,
22 00198 Roma

AEI WIND PROJECT III S.R.L.
Via Vincenzo Bellini, 22
00198 Roma (RM)
pec: aeiwind-terza@legalmail.it

CONSULENZA:

Dott.ssa Elisabetta NANNI

Dott. Ing. Rocco CARONE

Dott. Agr. For. Mario STOMACI

Dott. Geol. Michele VALERIO

PROGETTISTI:

ATECH
SOCIETÀ DI INGEGNERIA
Via Caduti di Nassiriya
55
70124 Bari (BA)
e-mail: atechsrl@libero.it
pec: atechsrl@legalmail.it

DIRETTORE TECNICO
Dott. Ing. Orazio TRICARICO
Ordine ingegneri di Bari n. 4985

Dott. Ing. Alessandro ANTEZZA
Ordine ingegneri di Bari n. 10743

0	DICEMBRE 2022	C.C.- V.D.P.	A.A.	O.T.	*Progetto definitivo*
EM./REV.	DATA	REDATTO	VERIFICATO	APPROVATO	DESCRIZIONE