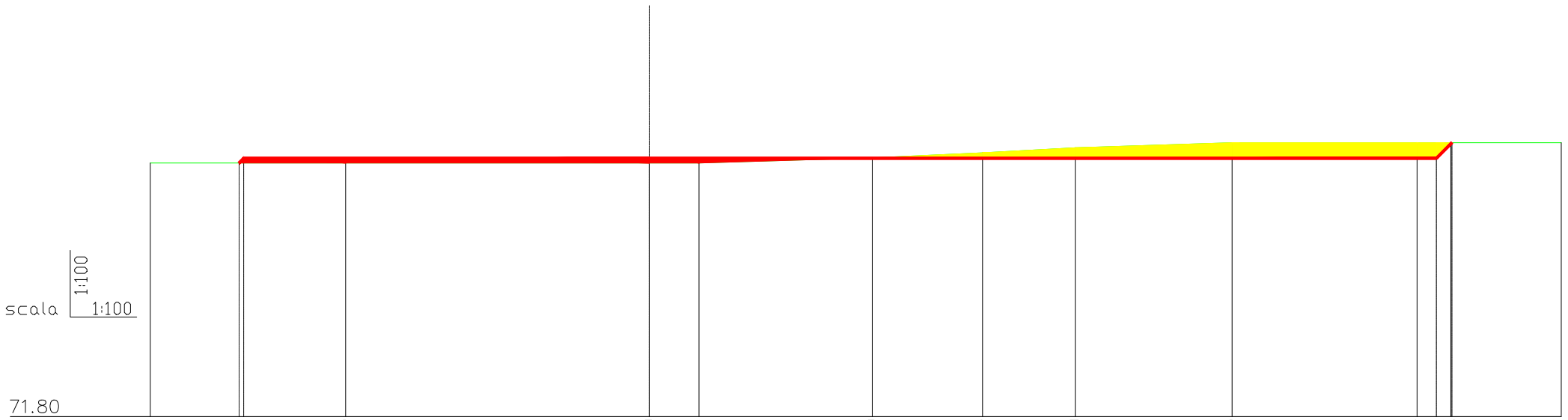
scala
1:100
1:100
71.80

Numerazione	1	2	3	4	5	6	7	8	9	10	11
Quote terreno	81.80	81.80	81.80	81.80	82.00	82.20	82.40	82.60	82.60	82.60	82.60
Progressive	0.00	7.71	19.69	21.65	28.49	32.84	36.50	42.69	49.99	51.32	55.68
Quote prg. liv.		81.98	81.98	81.98	81.98	81.98	81.98	81.98	81.98	82.56	

	1–2	2–3	3–4	4–5	5–6	6–7	7–8	8–9	9–10	10–11
Parziali	7.71	11.98	1.96	6.84	4.35	3.66	6.19	7.30	1.33	4.36
Dislivelli	0.00	0.00	0.00	0.20	0.20	0.20	0.20	0.00	0.00	0.00
Pendenze	0.0 %	0.0 %	0.0 %	2.9 %	4.6 %	5.5 %	3.2 %	0.0 %	0.0 %	0.0 %

Quote progetto: 81.80 81.98 | 81.98 | 81.98 82.60

Quote rosse: 0.00 0.18 | 0.18 | 0.18 | 0.18 | 0.00 -0.02 | -0.22 | -0.42 | -0.62 | -0.62 -0.62 -0.04 0.00

Progressive: 3.50 3.69 | 19.69 | 50.75 51.36

Parziali	0.18	16.00	31.06	0.62
Parziali	0.18	0.00	0.00	0.62
Pendenze	100.0 %	0.0 %	0.0 %	100.0 %

Aree: Area sterro = 10.00 | Area riporto = 3.91

Sez_6

Prog.=56.67

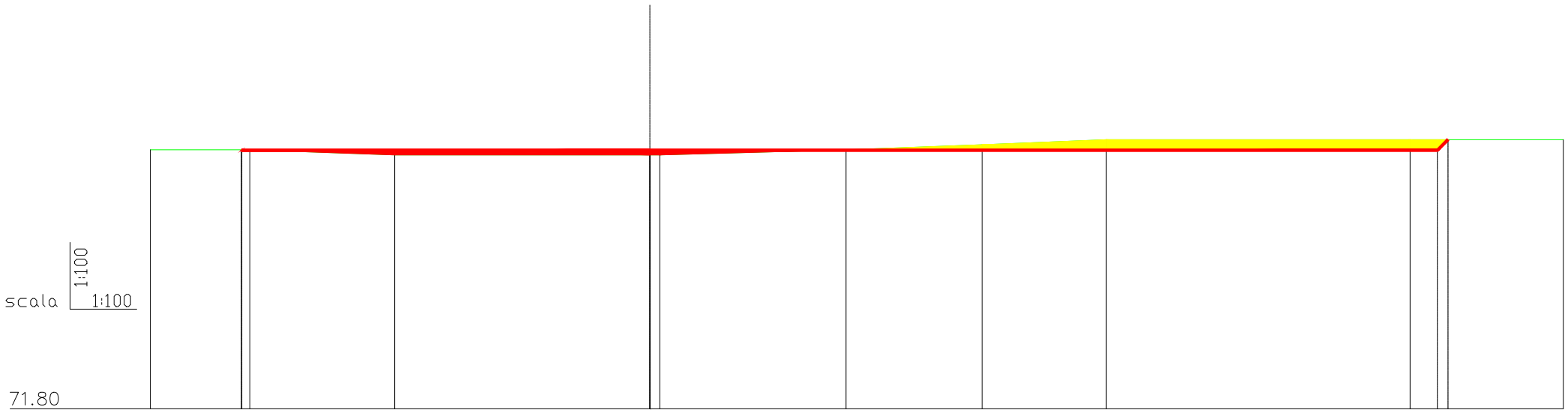
scala
1:100
1:100
71.80

Numerazione	1	2	3	4	5	6	7	8	9	10
Quote terreno	82.00	82.00	81.80	81.80	81.80	82.00	82.20	82.40	82.40	82.40
Progressive	0.00	3.92	9.63	19.69	20.07	27.42	32.78	37.67	49.64	55.68

	1–2	2–3	3–4	4–5	5–6	6–7	7–8	8–9	9–10
Parziali	3.92	5.71	10.05	0.39	7.34	5.36	4.89	11.97	6.04
Dislivelli	0.00	−0.20	0.00	0.00	0.20	0.20	0.20	0.00	0.00
Pendenze	0.0 %	−3.5 %	0.0 %	0.0 %	2.7 %	3.7 %	4.1 %	0.0 %	0.0 %

Quote progetto 82.00 81.98 81.98 81.98 82.40

Quote prg. liv. 81.98 81.98 81.98 81.98 81.98 81.98 81.98 81.98

Quote rosse 0.00 −0.02 −0.02 0.00 0.18 0.18 0.18 0.00 −0.02 −0.22 −0.42 −0.42 −0.42 0.00

Progressive	3.59	3.61	19.69	50.72	51.13
Parziali		0.02	16.08	31.03	0.42
Parziali		−0.02	0.00	0.00	0.42
Pendenze		−100.0 %	0.0 %	0.0 %	100.0 %

Aree Area sterro = 7.68 | Area riporto = 3.04

Sez_7

Prog.=64.05

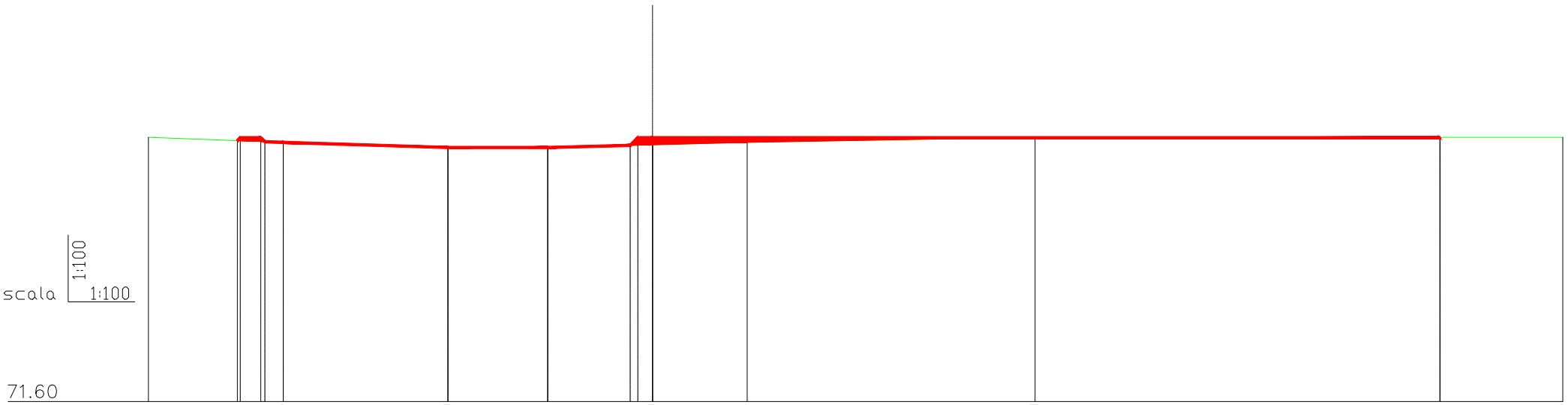
scala
1:100
1:100
71.60

Numerazione 1 2 3 4 5 6 7 8

Quote terreno 82.00 81.80 81.60 81.60 81.71 81.80 82.00 82.00

Parziali 5.31 6.48 3.93 4.13 3.73 11.33 20.77

Progressive 0.00 5.31 11.79 15.72 19.85 23.57 34.90 55.68

Dislivelli −0.20 −0.20 0.00 0.11 0.09 0.20 0.00

Pendenze −3.8 % −3.1 % 0.0 % 2.5 % 2.5 % 1.8 % 0.0 %

Quote progetto 81.87 81.88 81.99 81.98 81.83 81.80 81.60 81.60 81.68 81.98 81.98 81.98 81.98 82.00

Quote prg. liv. 81.80 81.60 81.60 81.98 81.98 81.98

Quote rosse 0.00 0.12 0.15 0.00 0.00 0.00 0.00 0.00 0.00 0.00 0.00 0.28 0.28 0.18 0.00 −0.02 −0.02 0.00

Progressive 3.50 3.62 4.43 4.59 5.31 11.79 15.72 18.96 19.28 19.85 50.84 50.85

Parziali 0.12 0.16 0.81 0.73 6.48 3.93 3.25 0.30 0.58 30.99 0.02

Parziali 0.12 −0.16 0.00 −0.03 −0.20 0.00 0.08 0.30 0.00 0.00 0.02

Pendenze 100.0 100.0 0.0 % −3.8 % 0.0 % −3.1 % 0.0 % 2.5 % 100.0 % 0.0 % 0.0 % 100.0 %

Aree Area sterro = 0.25 | Area riporto = 2.17

Sez_8

Prog.=79.48

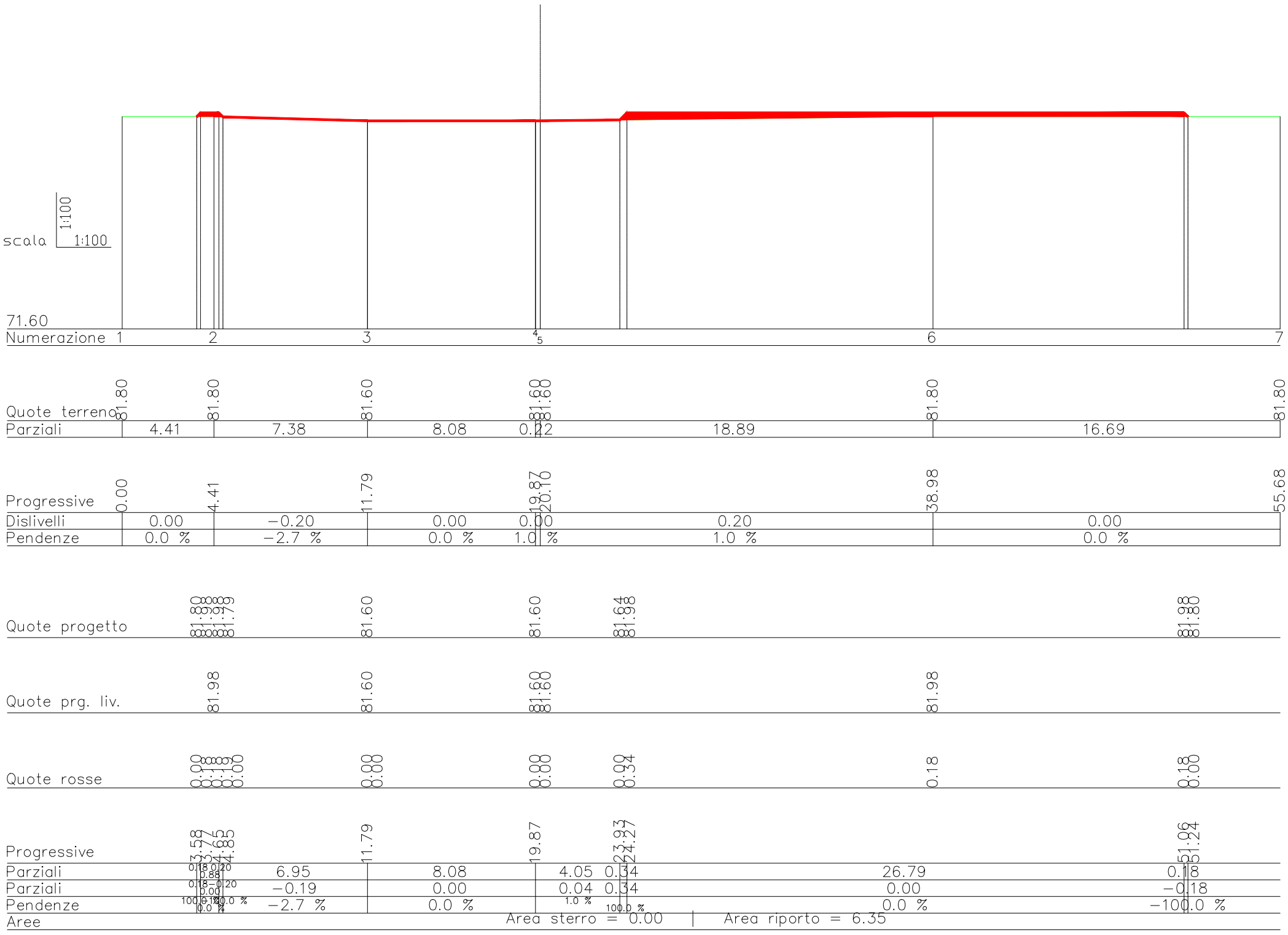
scala
1:100
1:100
71.60
Numerazione 1
2
3
4
5
6
7
Quote terreno 81.80 81.80 81.60 81.60 81.60 81.80 81.80
Parziali 4.41 7.38 8.08 0.22 18.89 16.69
Progressive 0.00 4.41 11.79 19.87 20.10 38.98 55.68
Dislivelli 0.00 −0.20 0.00 0.00 0.20 0.00
Pendenze 0.0 % −2.7 % 0.0 % 1.0 % 1.0 % 0.0 %
Quote progetto 81.80 81.98 81.98 81.79 81.60 81.60 81.64 81.98 81.98 81.80
Quote prg. liv. 81.98 81.60 81.60 81.60 81.98
Quote rosse 0.00 0.18 0.18 0.19 0.00 0.00 0.00 0.00 0.00 0.09 0.34 0.18 0.18 0.00
Progressive 3.58 3.77 4.65 4.85 11.79 19.87 23.93 24.27 51.06 51.24
Parziali 0.18 0.20 0.88 6.95 8.08 4.05 0.34 26.79 0.18
Parziali 0.18 −0.20 0.00 −0.19 0.00 0.04 0.34 0.00 −0.18
Pendenze 100.0 100.0 % 0.0 % −2.7 % 0.0 % 1.0 % 100.0 % 0.0 % −100.0 %
Aree
Area sterro = 0.00
Area riporto = 6.35

Sez_9

Prog.=88.92

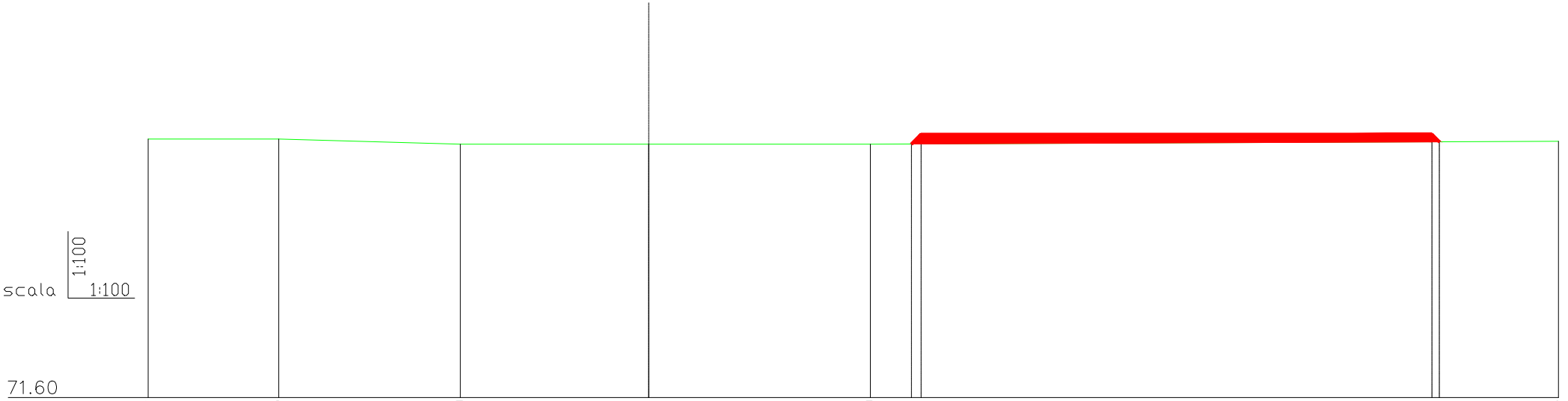
scala
1:100
1:100
71.60

Numerazione	1	2	3	4	5	6
Quote terreno	81.80	81.80	81.60	81.60	81.60	81.71
Progressive	0.00	5.16	12.32	19.76	28.51	55.68

	1–2	2–3	3–4	4–5	5–6
Parziali	5.16	7.17	7.44	8.75	27.17
Dislivelli	0.00	−0.20	0.00	0.00	0.11
Pendenze	0.0 %	−2.8 %	0.0 %	0.0 %	0.4 %

Quote progetto	81.61	81.98	81.98	81.69
Quote prg. liv.				
Quote rosse	0.00	0.38	0.29	0.00
Progressive	30.13	30.51	50.68	50.97

Parziali	0.38	20.17	0.29
Parziali	0.38	0.00	−0.29
Pendenze	100.0 %	0.0 %	−100.0 %

Aree Area sterro = 0.00 | Area riporto = 6.86

Sez_10 Prog.=102.00

REGIONE PUGLIA *Provincia di LECCE*

Comune Copertino **Comune Leverano** **Comune NARDO'** **Comune Salice Salentino** **Comune Veglie**

PROGETTO DEFINITIVO PER LA REALIZZAZIONE DI UN IMPIANTO EOLICO DENOMINATO "CE NARDO'" COSTITUITO DA 5 AEROGENERATORI CON POTENZA COMPLESSIVA DI 33 MW E RELATIVE OPERE DI CONNESSIONE ALLA R.T.N.

Sezioni Trasversali - WTG01

ELABORATO

EP12.1.2

PROPONENTE:

AEI WIND PROJECT III S.R.L.
P.I. 16805251002
Via Vincenzo Bellini,
22 00198 Roma

AEI WIND PROJECT III S.R.L.
Via Vincenzo Bellini, 22
00198 Roma (RM)
pec: aeiwind-terza@legalmail.it

CONSULENZA:

Dott.ssa Elisabetta NANNI

Dott. Ing. Rocco CARONE

Dott. Agr. For. Mario STOMACI

Dott. Geol. Michele VALERIO

PROGETTISTI:

ATECH
SOCIETÀ DI INGEGNERIA
Via Caduti di Nassiriya
55
70124 Bari (BA)
e-mail: atechsrl@libero.it
pec: atechsrl@legalmail.it

DIRETTORE TECNICO
Dott. Ing. Orazio TRICARICO
Ordine ingegneri di Bari n. 4985

Dott. Ing. Alessandro ANTEZZA
Ordine ingegneri di Bari n. 10743

0	DICEMBRE 2022	C.C.- V.D.P.	A.A.	O.T.	*Progetto definitivo*
EM./REV.	DATA	REDATTO	VERIFICATO	APPROVATO	DESCRIZIONE