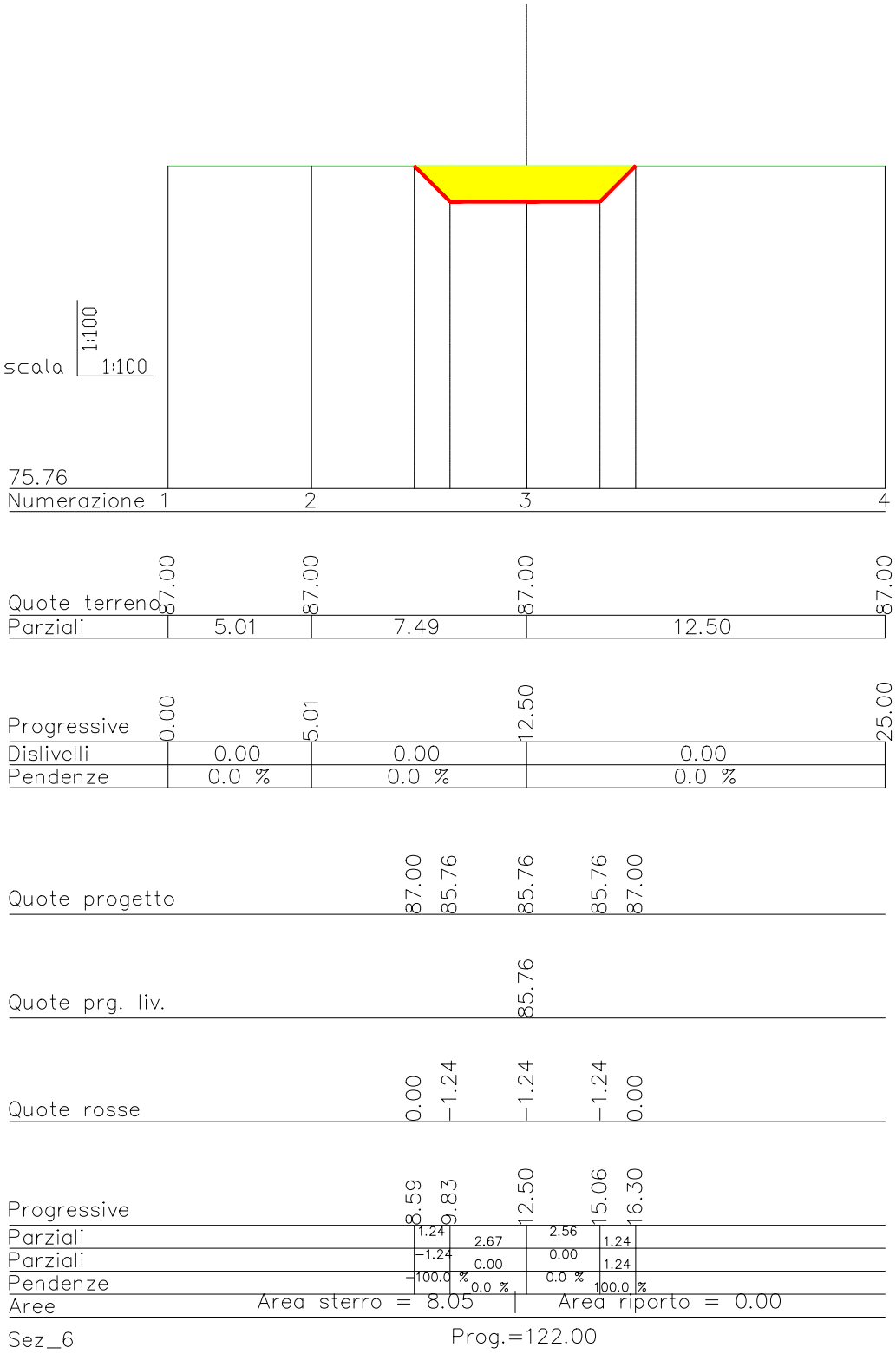
scala
1:100
1:100
75.76
Numerazione 1
2
3
4
Quote terreno
87.00
87.00
87.00
87.00
Parziali
5.01
7.49
12.50
Progressive
0.00
5.01
12.50
25.00
Dislivelli
0.00
0.00
0.00
Pendenze
0.0 %
0.0 %
0.0 %
Quote progetto
87.00
85.76
85.76
85.76
87.00
Quote prg. liv.
85.76
Quote rosse
0.00
−1.24
−1.24
−1.24
0.00
Progressive
8.59
9.83
12.50
15.06
16.30
Parziali
1.24
2.67
2.56
1.24
Parziali
−1.24
0.00
0.00
1.24
Pendenze
−100.0 %
0.0 %
0.0 %
100.0 %
Aree
Area sterro = 8.05
Area riporto = 0.00
Sez_6
Prog.=122.00

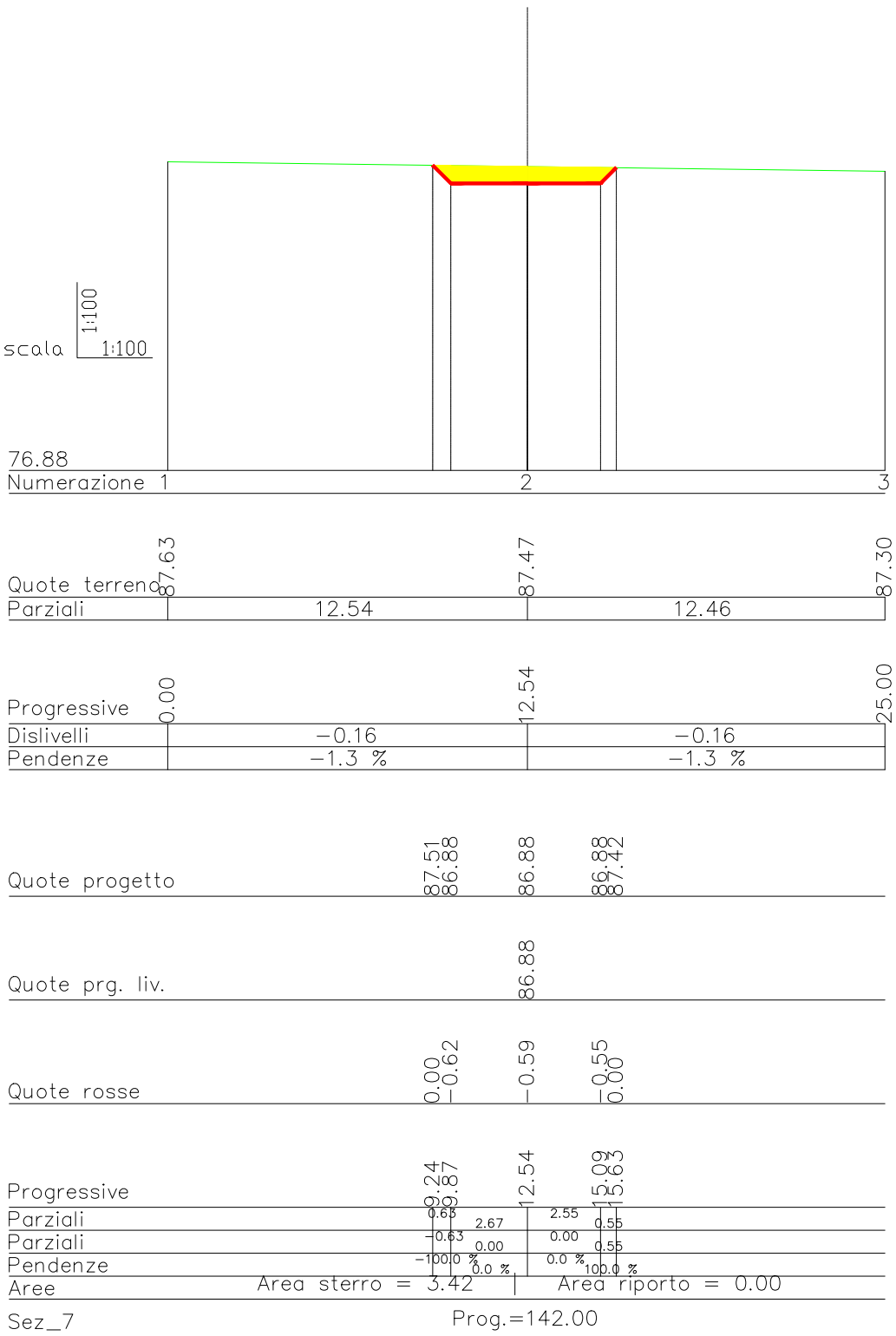
scala
1:100
1:100
76.88
Numerazione 1
2
3
Quote terreno
87.63
87.47
87.30
Parziali
12.54
12.46
Progressive
0.00
12.54
25.00
Dislivelli
−0.16
−0.16
Pendenze
−1.3 %
−1.3 %
Quote progetto
87.51
86.88
86.88
86.88
87.42
Quote prg. liv.
86.88
Quote rosse
0.00
−0.62
−0.59
−0.55
0.00
Progressive
9.24
9.87
12.54
15.09
15.63
Parziali
0.63
2.67
2.55
0.55
Parziali
−0.63
0.00
0.00
0.55
Pendenze
−100.0 %
0.0 %
0.0 %
100.0 %
Aree
Area sterro = 3.42
Area riporto = 0.00
Sez_7
Prog.=142.00

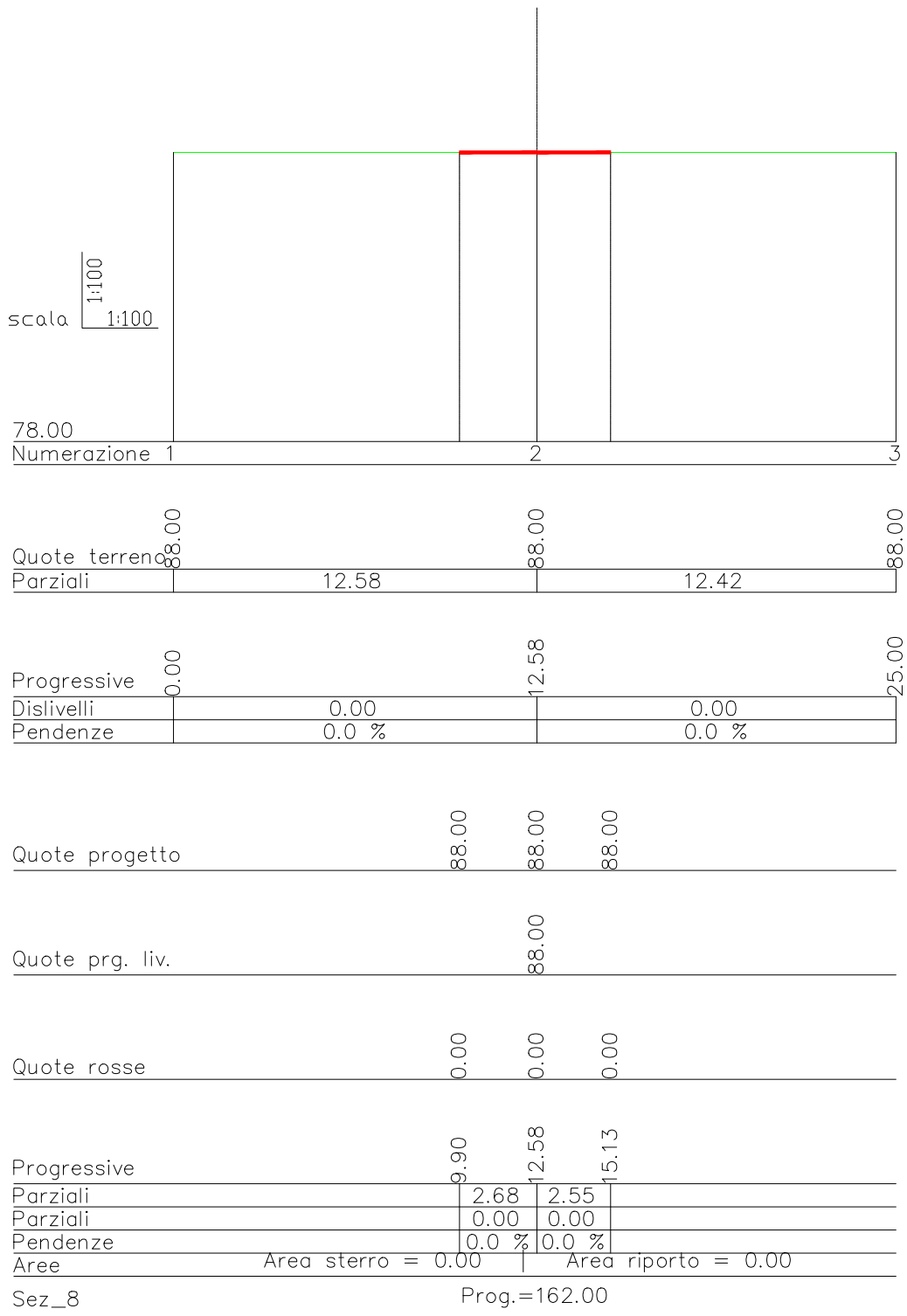
scala
1:100
1:100
78.00
Numerazione 1
2
3
Quote terreno
88.00
88.00
88.00
Parziali
12.58
12.42
Progressive
0.00
12.58
25.00
Dislivelli
0.00
0.00
Pendenze
0.0 %
0.0 %
Quote progetto
88.00
88.00
88.00
Quote prg. liv.
88.00
Quote rosse
0.00
0.00
0.00
Progressive
9.90
12.58
15.13
Parziali
2.68
2.55
Parziali
0.00
0.00
Pendenze
0.0 %
0.0 %
Aree
Area sterro = 0.00
Area riporto = 0.00
Sez_8
Prog.=162.00

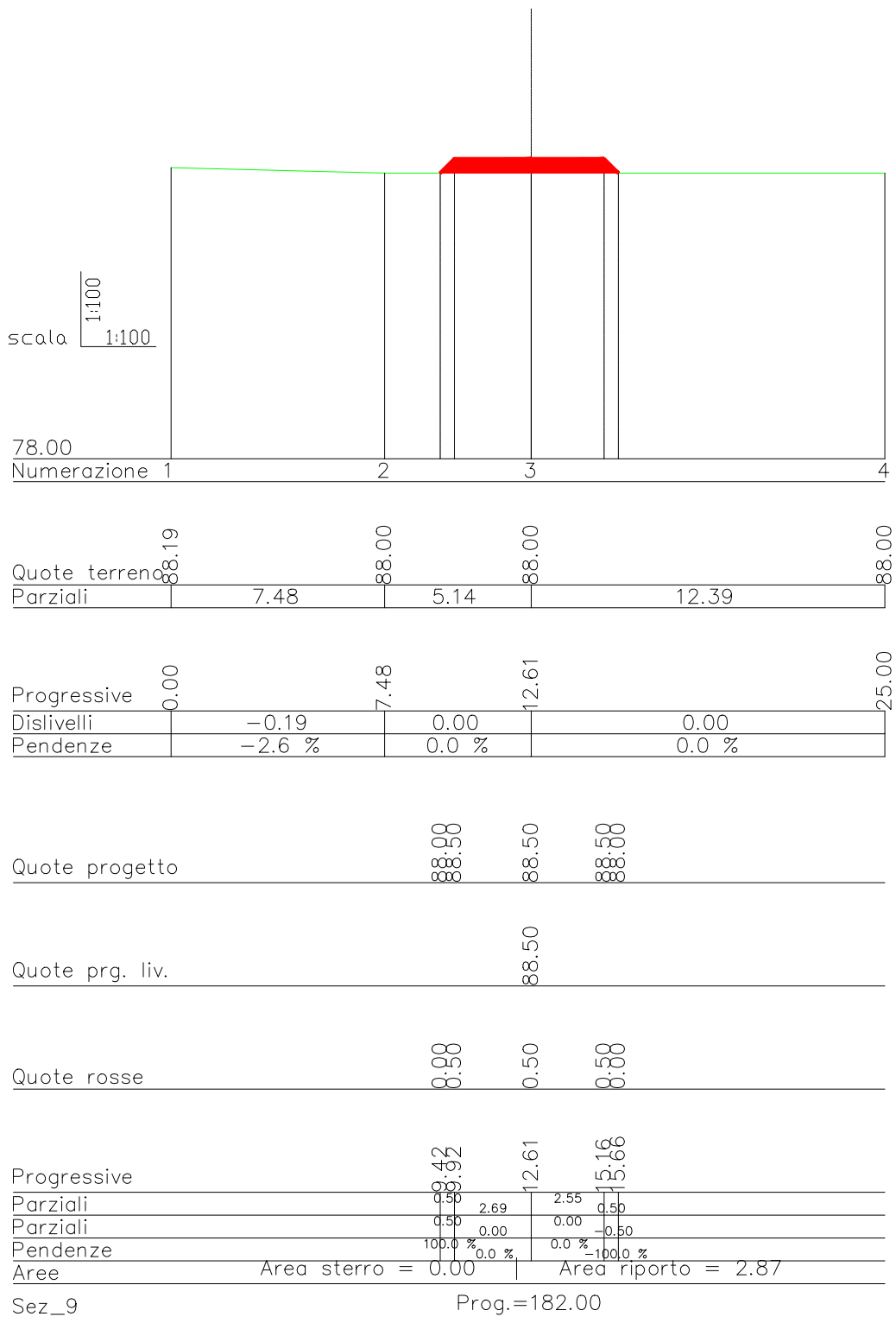
scala
1:100
1:100
78.00
Numerazione 1
2
3
4
Quote terreno
88.19
88.00
88.00
88.00
Parziali
7.48
5.14
12.39
Progressive
0.00
7.48
12.61
25.00
Dislivelli
−0.19
0.00
0.00
Pendenze
−2.6 %
0.0 %
0.0 %
Quote progetto
88.00
88.50
88.50
88.50
88.00
Quote prg. liv.
88.50
Quote rosse
0.00
0.50
0.50
0.50
0.00
Progressive
9.42
9.92
12.61
15.16
15.66
Parziali
0.50
2.69
2.55
0.50
Parziali
0.50
0.00
0.00
−0.50
Pendenze
100.0 %
0.0 %
0.0 %
−100.0 %
Aree
Area sterro = 0.00
Area riporto = 2.87
Sez_9
Prog.=182.00

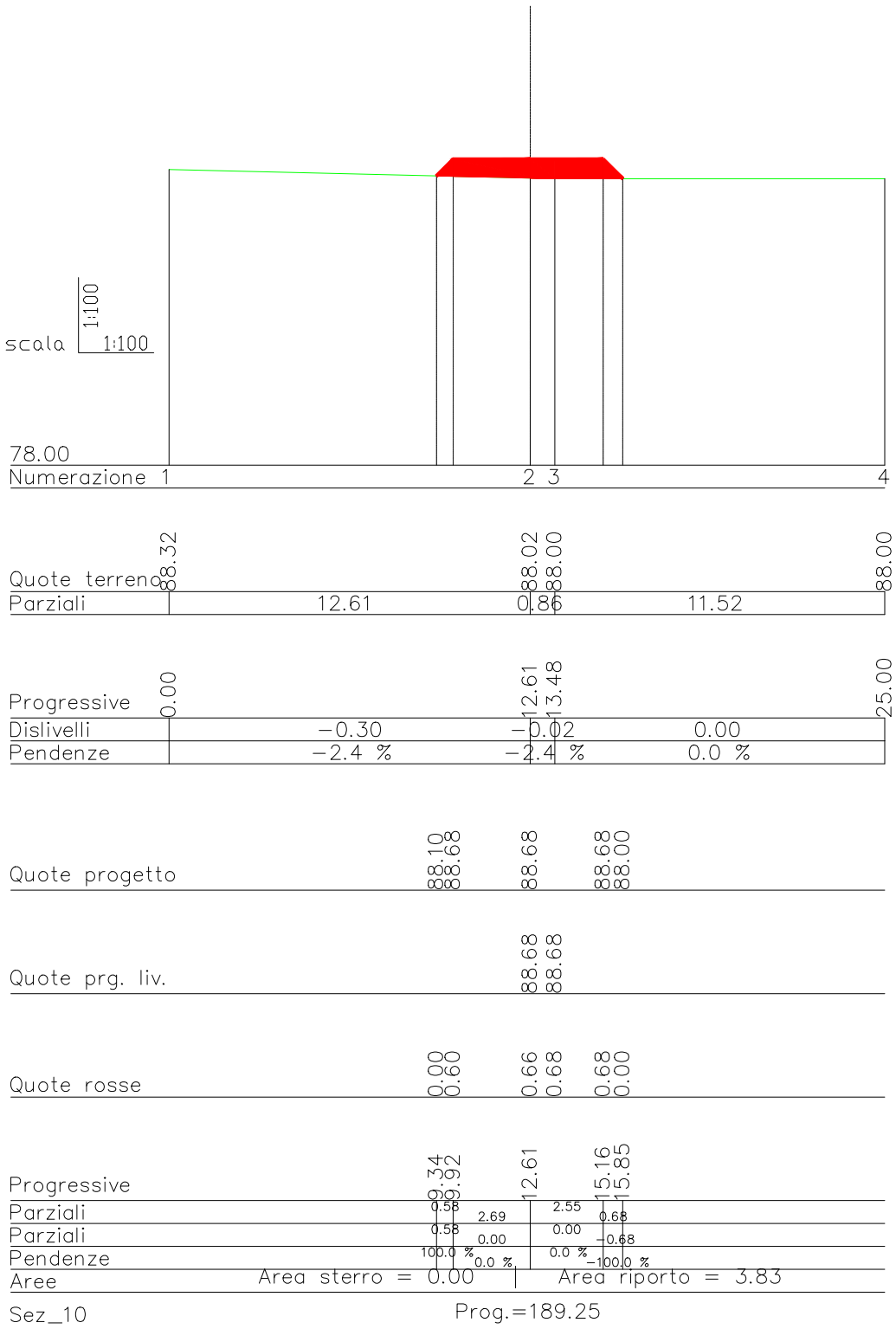
scala
1:100
1:100
78.00
Numerazione 1
2 3
4
Quote terreno
88.32
88.02
88.00
88.00
Parziali
12.61
0.86
11.52
Progressive
0.00
12.61
13.48
25.00
Dislivelli
−0.30
−0.02
0.00
Pendenze
−2.4 %
−2.4 %
0.0 %
Quote progetto
88.10
88.68
88.68
88.68
88.00
Quote prg. liv.
88.68
88.68
Quote rosse
0.00
0.60
0.66
0.68
0.68
0.00
Progressive
9.34
9.92
12.61
15.16
15.85
Parziali
0.58
2.69
2.55
0.68
Parziali
0.58
0.00
0.00
−0.68
Pendenze
100.0 %
0.0 %
0.0 %
−100.0 %
Aree
Area sterro = 0.00
Area riporto = 3.83
Sez_10
Prog.=189.25


scala
1:100
1:100
79.00
Numerazione 1
2
3
Quote terreno
89.00
89.00
89.00
Parziali
12.65
12.35
Progressive
0.00
12.65
25.00
Dislivelli
0.00
0.00
Pendenze
0.0 %
0.0 %
Quote progetto
89.00
89.00
89.00
Quote prg. liv.
89.00
Quote rosse
0.00
0.00
0.00
Progressive
9.95
12.65
20.36
Parziali
2.70
7.71
Parziali
0.00
0.00
Pendenze
0.0 %
0.0 %
Aree
Area sterro = 0.00
Area riporto = 0.00
Sez_11
Prog.=202.00

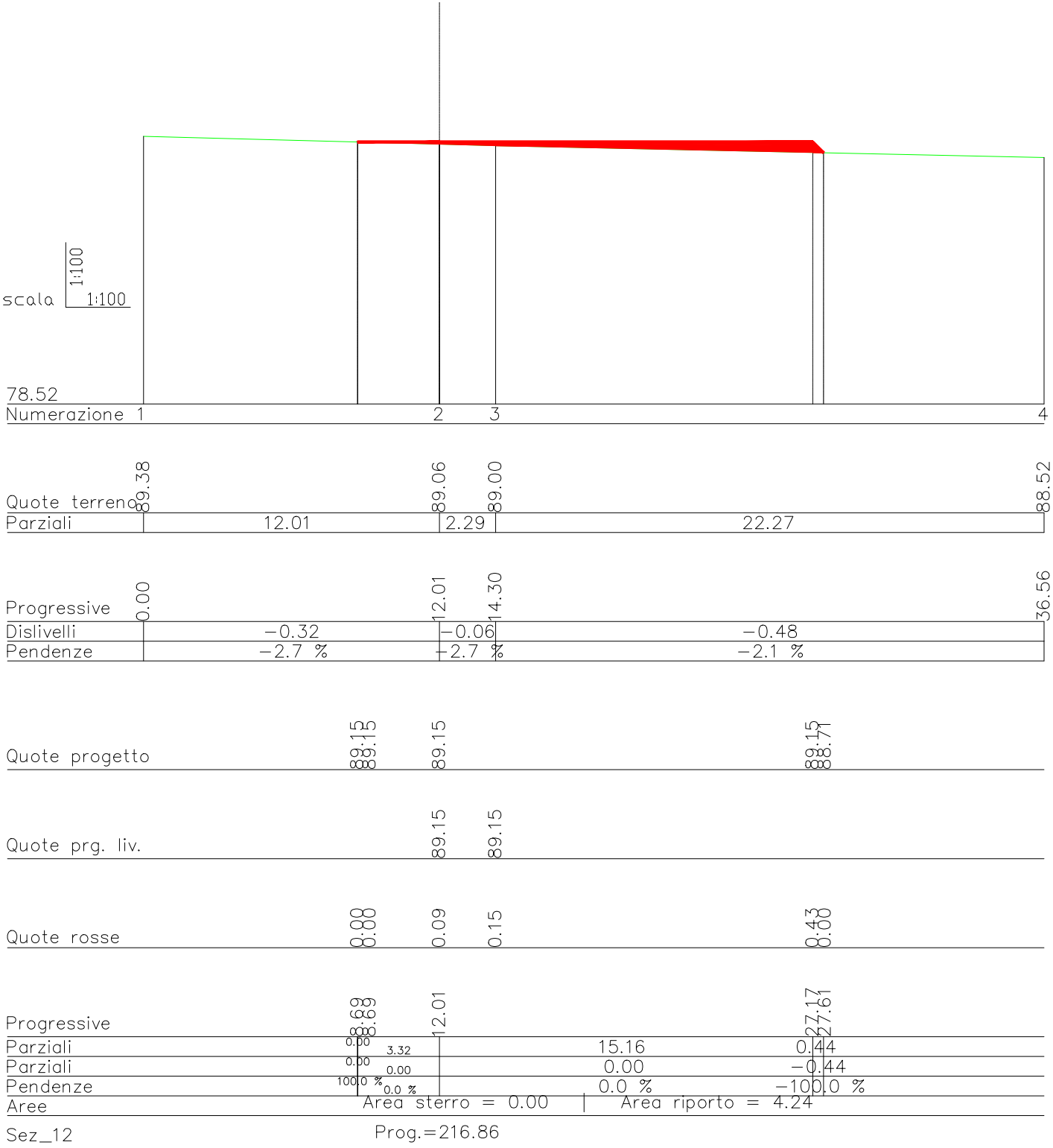
scala
1:100
1:100
78.52
Numerazione 1
2
3
4
Quote terreno
89.38
89.06
89.00
88.52
Parziali
12.01
2.29
22.27
Progressive
0.00
12.01
14.30
36.56
Dislivelli
−0.32
−0.06
−0.48
Pendenze
−2.7 %
−2.7 %
−2.1 %
Quote progetto
89.15
89.15
89.15
89.15
88.71
Quote prg. liv.
89.15
89.15
Quote rosse
0.88
0.88
0.09
0.15
0.43
0.00
Progressive
8.69
8.69
12.01
27.17
27.61
Parziali
0.00
3.32
15.16
0.44
Parziali
0.00
0.00
0.00
−0.44
Pendenze
100.0 %
0.0 %
0.0 %
−100.0 %
Aree
Area sterro = 0.00
Area riporto = 4.24
Sez_12
Prog.=216.86

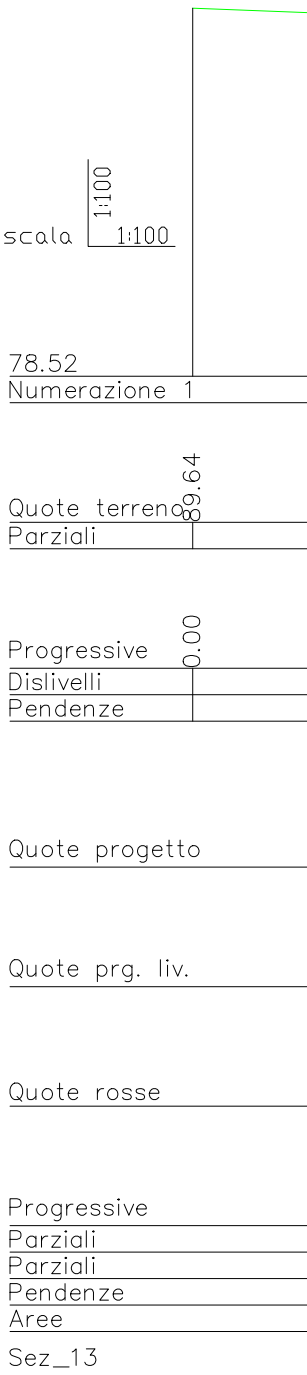
scala
1:100
1:100
78.52
Numerazione 1
Quote terreno
89.64
Parziali
Progressive
0.00
Dislivelli
Pendenze
Quote progetto
Quote prg. liv.
Quote rosse
Progressive
Parziali
Parziali
Pendenze
Aree
Sez_13

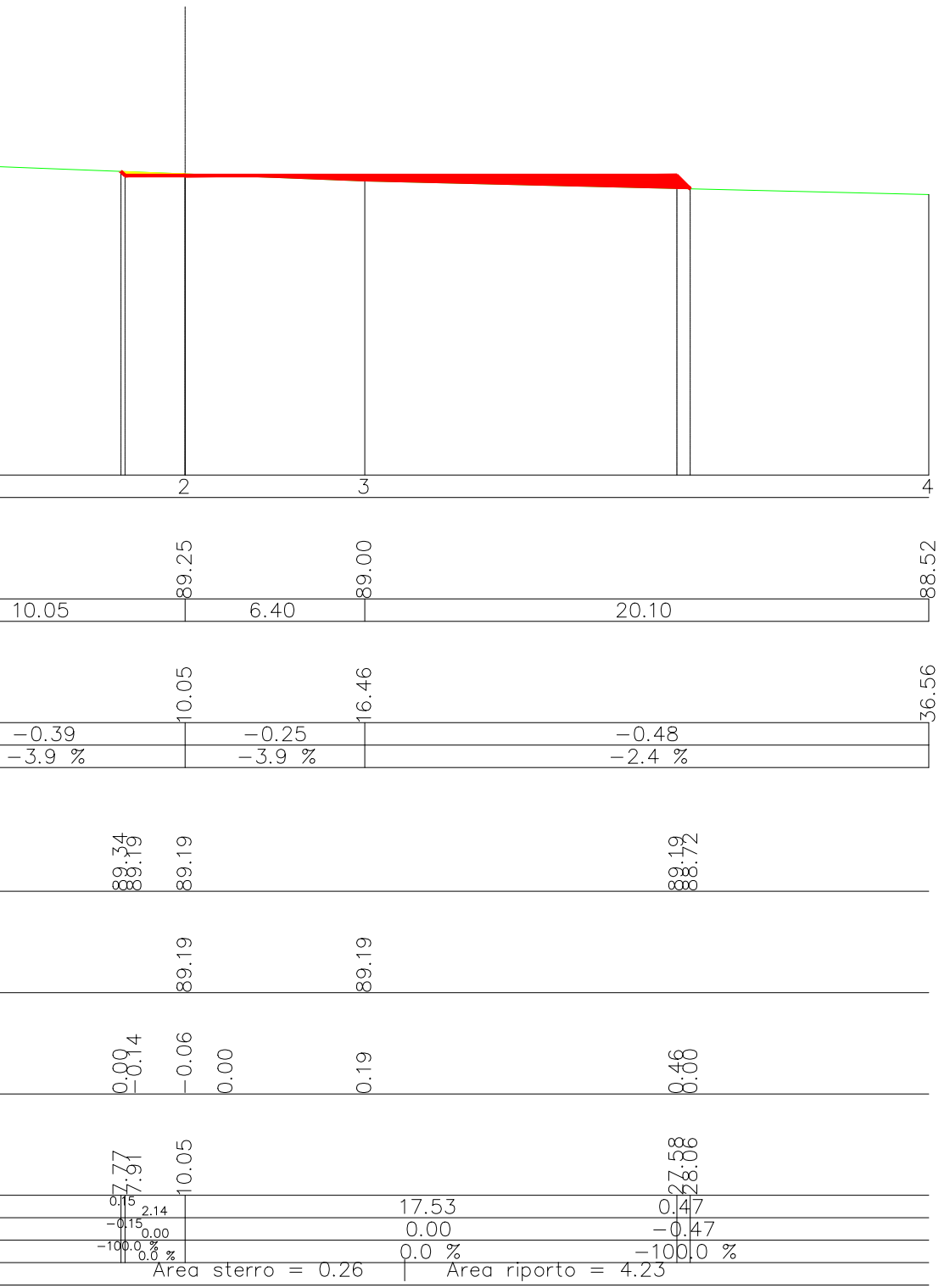
2
3
4
89.25
89.00
88.52
10.05
6.40
20.10
10.05
16.46
36.56
−0.39
−0.25
−0.48
−3.9 %
−3.9 %
−2.4 %
89.34
89.19
89.19
89.19
88.72
89.19
89.19
0.00
−0.14
−0.06
0.00
0.19
0.46
0.00
7.77
7.91
10.05
27.58
28.06
0.15
2.14
17.53
0.47
−0.15
0.00
0.00
−0.47
−100.0 %
0.0 %
0.0 %
−100.0 %
Area sterro = 0.26
Area riporto = 4.23

Prog.=221.09

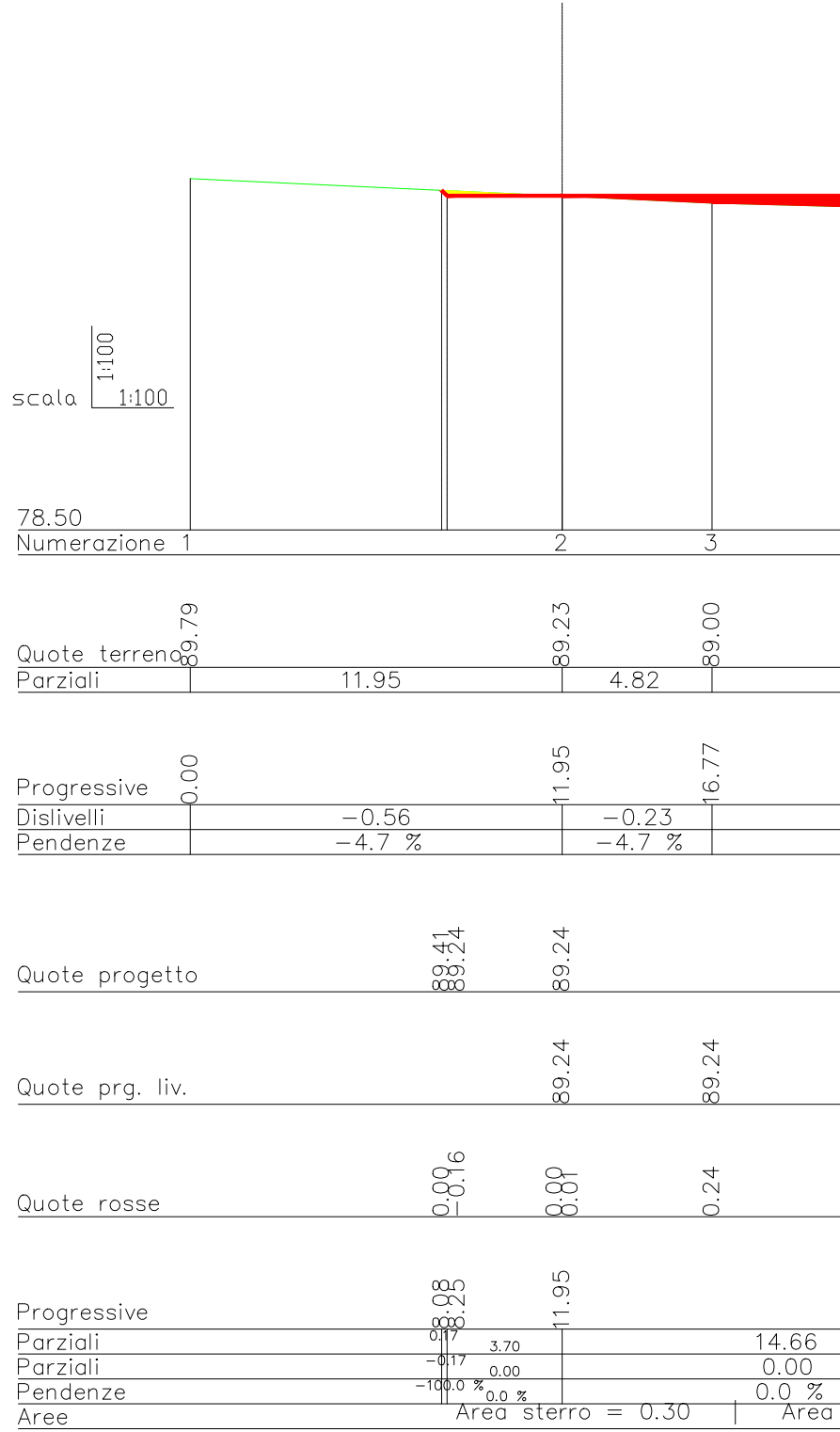
scala
1:100
1:100
78.50
Numerazione
1
2
3
Quote terreno
89.79
89.23
89.00
Parziali
11.95
4.82
Progressive
0.00
11.95
16.77
Dislivelli
−0.56
−0.23
Pendenze
−4.7 %
−4.7 %
Quote progetto
89.41
89.24
89.24
Quote prg. liv.
89.24
89.24
Quote rosse
0.00
−0.16
0.00
0.81
0.24
Progressive
8.08
8.25
11.95
Parziali
0.17
3.70
14.66
Parziali
−0.17
0.00
0.00
Pendenze
−100.0 %
0.0 %
0.0 %
Aree
Area sterro = 0.30
Area

Sez_14

Prog.=225.34

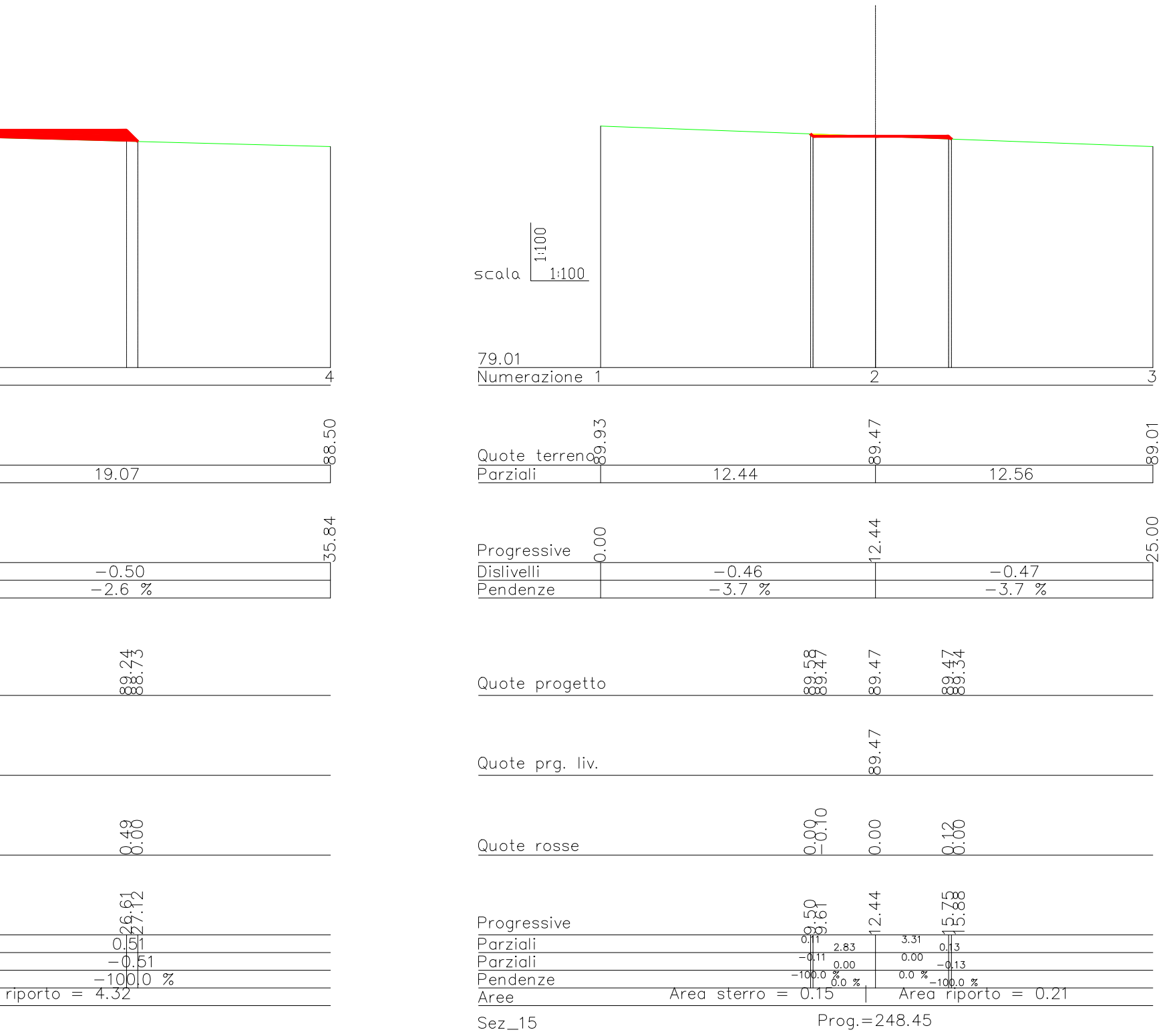
4
88.50
19.07
35.84
−0.50
−2.6 %
89.24
88.73
0.49
0.00
26.61
27.12
0.51
−0.51
−100.0 %
riporto = 4.32
scala 1:100 1:100
79.01
Numerazione 1 2 3
Quote terreno 89.93 89.47 89.01
Parziali 12.44 12.56
Progressive 0.00 12.44 25.00
Dislivelli −0.46 −0.47
Pendenze −3.7 % −3.7 %
Quote progetto 89.58 89.47 89.47 89.47 89.34
Quote prg. liv. 89.47
Quote rosse 0.00 −0.10 0.00 0.12 0.00
Progressive 9.50 9.61 12.44 15.73 15.88
Parziali 0.11 2.83 3.31 0.13
Parziali −0.11 0.00 0.00 −0.13
Pendenze −100.0 % 0.0 % 0.0 % −100.0 %
Aree Area sterro = 0.15 | Area riporto = 0.21
Sez_15
Prog.=248.45

REGIONE PUGLIA

Provincia di LECCE

Comune Copertino **Comune Leverano** **Comune NARDO'** **Comune Salice Salentino** **Comune Veglie**

PROGETTO DEFINITIVO PER LA REALIZZAZIONE DI UN IMPIANTO EOLICO DENOMINATO "CE NARDO'" COSTITUITO DA 5 AEROGENERATORI CON POTENZA COMPLESSIVA DI 33 MW E RELATIVE OPERE DI CONNESSIONE ALLA R.T.N.

Sezioni Trasversali - WTG03

ELABORATO
EP12.3.2

PROPONENTE:

AEI WIND PROJECT III S.R.L.
P.I. 16805251002
Via Vincenzo Bellini, 22 00198 Roma

AEI WIND PROJECT III S.R.L.
Via Vincenzo Bellini, 22
00198 Roma (RM)
pec: aeiwind-terza@legalmail.it

CONSULENZA:

Dott.ssa Elisabetta NANNI

Dott. Ing. Rocco CARONE

Dott. Agr. For. Mario STOMACI

Dott. Geol. Michele VALERIO

PROGETTISTI:

ATECH
SOCIETÀ DI INGEGNERIA
Via Caduti di Nassiriya 55
70124 Bari (BA)
e-mail: atechsrl@libero.it
pec: atechsrl@legalmail.it

DIRETTORE TECNICO
Dott. Ing. Orazio TRICARICO
Ordine ingegneri di Bari n. 4985

ORDINE DEGLI INGEGNERI PROVINCIA DI BARI
INGEGNERE ORAZIO TRICARICO
Sez. A - 4985

Dott. Ing. Alessandro ANTEZZA
Ordine ingegneri di Bari n. 10743

INGEGNERE Alessandro Antezza
A - 10743

0	DICEMBRE 2022	C.C.- V.D.P.	A.A.	O.T.	*Progetto definitivo*
EM./REV.	DATA	REDATTO	VERIFICATO	APPROVATO	DESCRIZIONE