
scala
1:100
1:100
79.09
Numerazione 1
2
3
Quote terreno
89.96
89.53
89.09
Parziali
12.44
12.56
Progressive
0.00
12.44
25.00
Dislivelli
−0.43
−0.44
Pendenze
−3.5 %
−3.5 %
Quote progetto
89.63
89.52
89.52
89.52
89.45
Quote prg. liv.
89.52
Quote rosse
0.00
−0.10
0.00
0.00
0.07
0.00
Progressive
9.52
9.62
12.44
14.62
14.70
Parziali
0.11
2.82
2.18
0.07
Parziali
−0.11
0.00
0.00
−0.07
Pendenze
−100.0 %
0.0 %
0.0 %
−100.0 %
Aree
Area sterro = 0.16
Area riporto = 0.08

Sez_16

Prog.=252.52

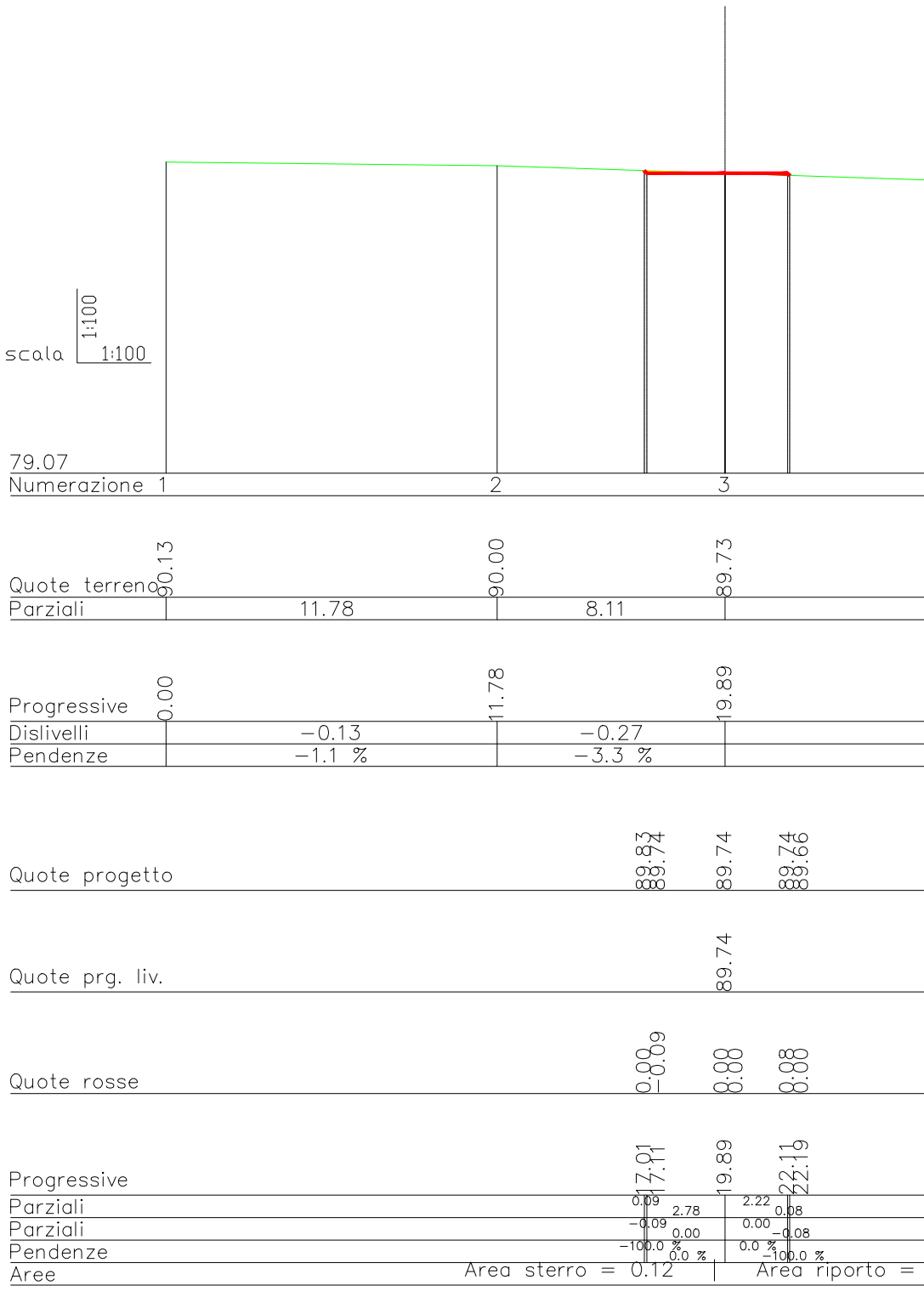
scala
1:100
1:100
79.07
Numerazione 1
2
3
Quote terreno
90.13
90.00
89.73
Parziali
11.78
8.11
Progressive
0.00
11.78
19.89
Dislivelli
−0.13
−0.27
Pendenze
−1.1 %
−3.3 %
Quote progetto
89.83
89.74
89.74
89.74
89.66
Quote prg. liv.
89.74
Quote rosse
0.00
−0.09
0.00
0.00
0.08
0.00
Progressive
17.01
17.11
19.89
22.11
22.19
Parziali
0.09
2.78
2.22
0.08
Parziali
−0.09
0.00
0.00
−0.08
Pendenze
−100.0 %
0.0 %
0.0 %
−100.0 %
Aree
Area sterro = 0.12
Area riporto =

Sez_17

Prog.=268.45

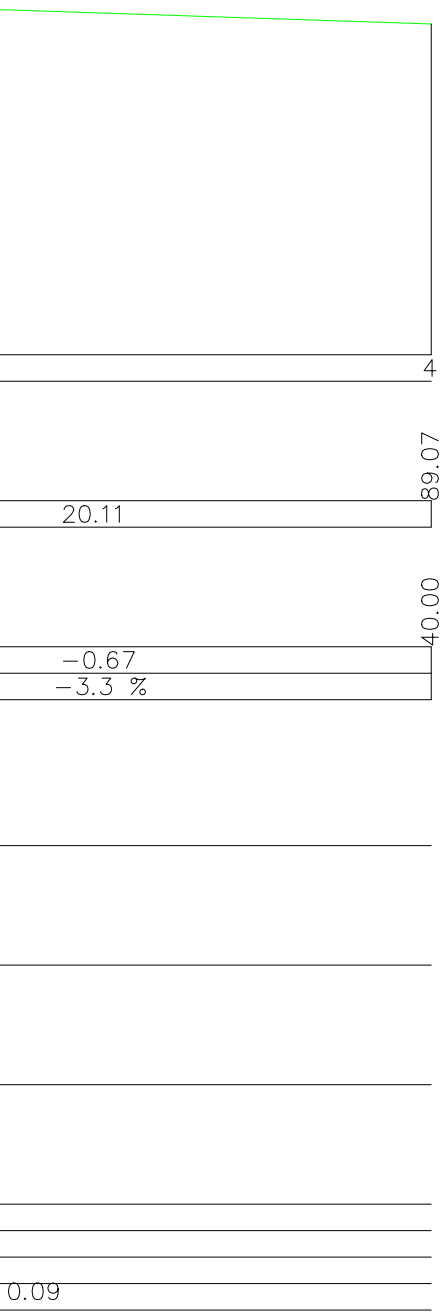
4
89.07
20.11
40.00
−0.67
−3.3 %
0.09

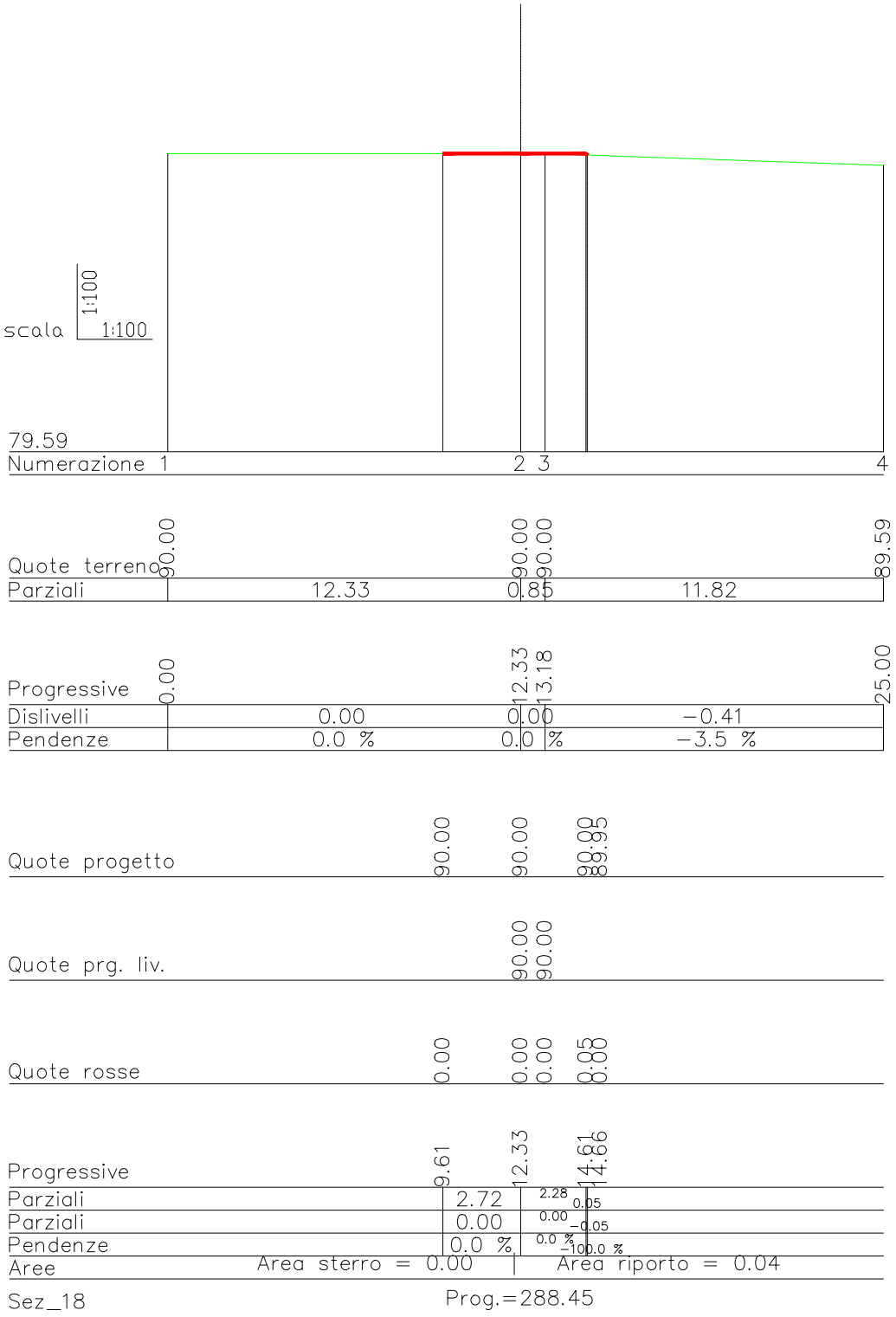
scala
1:100
1:100
79.59
Numerazione 1
2 3
4
Quote terreno
90.00
90.00
90.00
89.59
Parziali
12.33
0.85
11.82
Progressive
0.00
12.33
13.18
25.00
Dislivelli
0.00
0.00
−0.41
Pendenze
0.0 %
0.0 %
−3.5 %
Quote progetto
90.00
90.00
90.00
89.95
Quote prg. liv.
90.00
90.00
Quote rosse
0.00
0.00
0.00
0.85
0.00
Progressive
9.61
12.33
14.61
14.66
Parziali
2.72
2.28
0.05
Parziali
0.00
0.00
−0.05
Pendenze
0.0 %
0.0 %
−100.0 %
Aree
Area sterro = 0.00
Area riporto = 0.04
Sez_18
Prog.=288.45

scala
1:100
1:100
79.13
Numerazione 1
Quote terreno
89.42
Parziali
12.27
Progressive
0.00
Dislivelli
−0.14
Pendenze
−1.2 %
Quote progetto
Quote prg. liv.
Quote rosse
Progressive
Parziali
Parziali
Pendenze
Aree
Area sterro =
Sez_19

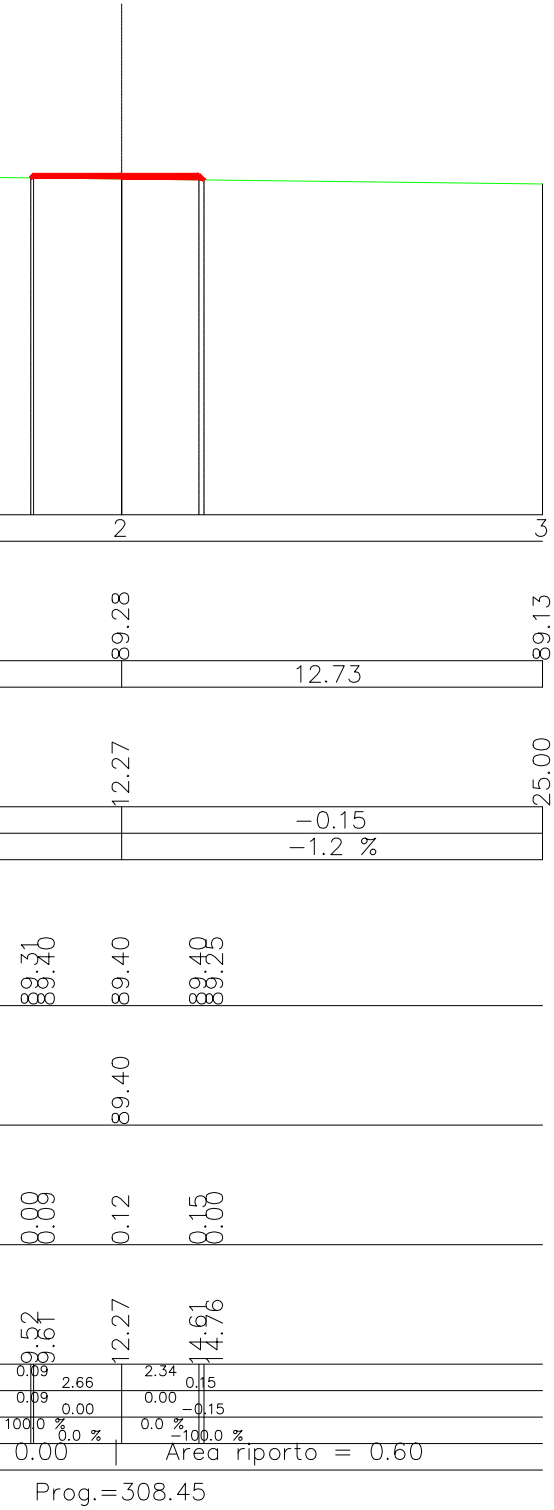
2
3
89.28
89.13
12.73
12.27
25.00
−0.15
−1.2 %
89.31
89.40
89.40
89.40
89.25
89.40
0.00
0.09
0.12
0.15
0.00
9.52
9.61
12.27
14.61
14.76
0.09
2.66
2.34
0.15
0.09
0.00
0.00
−0.15
100.0 %
0.0 %
0.0 %
−100.0 %
0.00
Area riporto = 0.60
Prog.=308.45

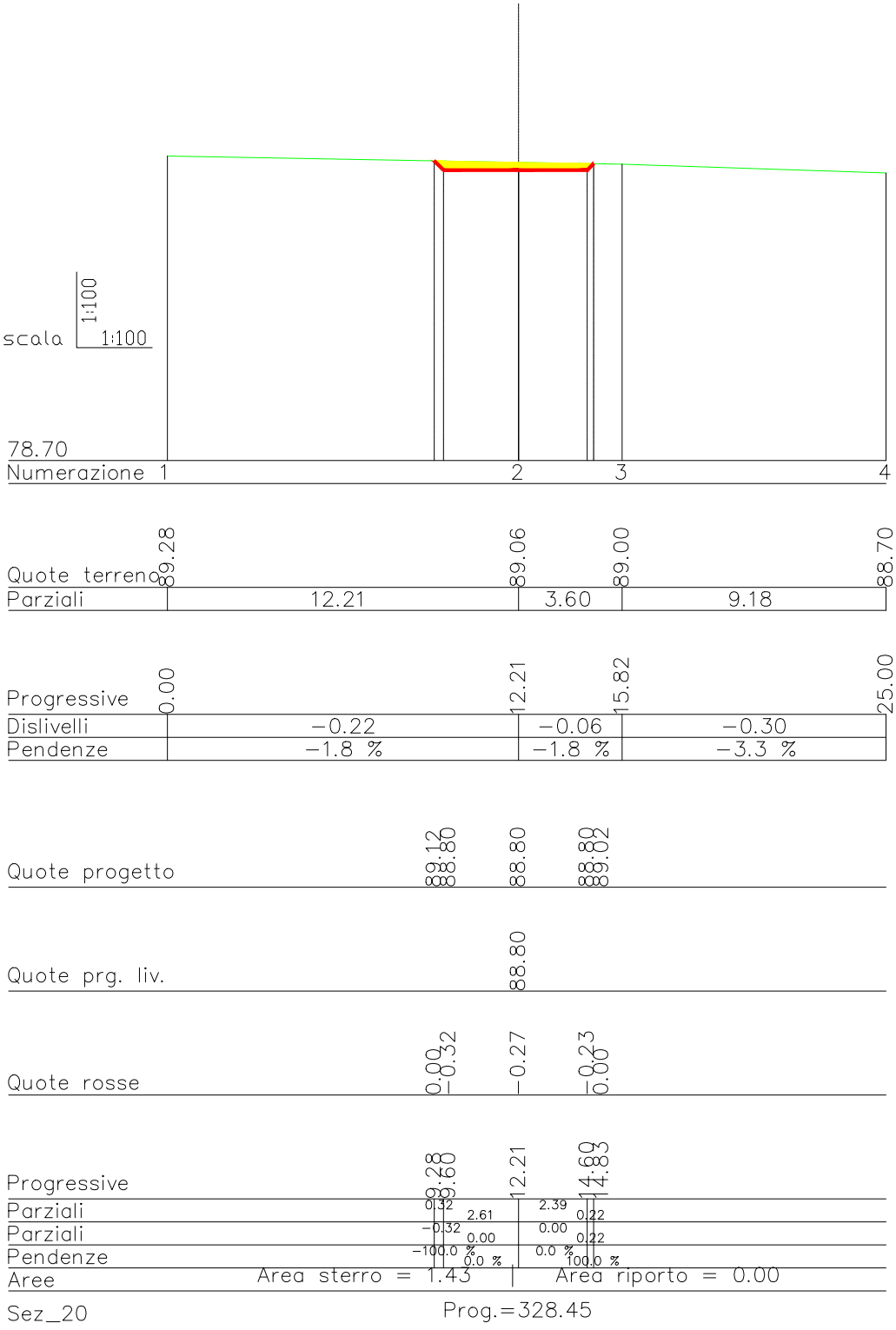
scala
1:100
1:100
78.70
Numerazione
1
2
3
4
Quote terreno
89.28
89.06
89.00
88.70
Parziali
12.21
3.60
9.18
Progressive
0.00
12.21
15.82
25.00
Dislivelli
−0.22
−0.06
−0.30
Pendenze
−1.8 %
−1.8 %
−3.3 %
Quote progetto
89.12
88.80
88.80
88.80
89.02
Quote prg. liv.
88.80
Quote rosse
0.00
−0.32
−0.27
−0.23
0.00
Progressive
9.28
9.60
12.21
14.60
14.83
Parziali
0.32
2.61
2.39
0.22
Parziali
−0.32
0.00
0.00
0.22
Pendenze
−100.0 %
0.0 %
0.0 %
100.0 %
Aree
Area sterro = 1.43
Area riporto = 0.00
Sez_20
Prog.=328.45

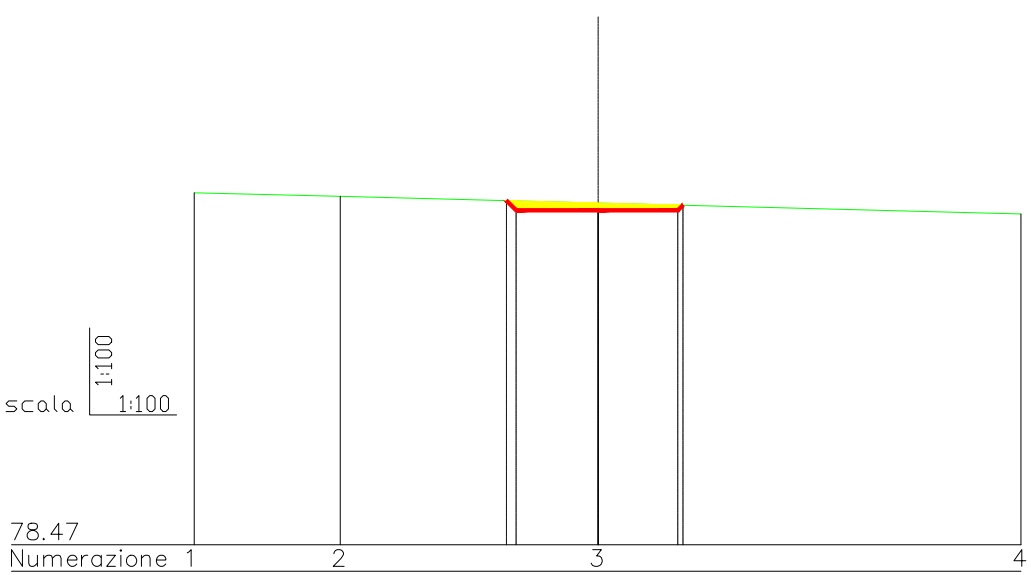
scala
1:100
1:100
78.47

Numerazione 1 2 3 4

Quote terreno 89.11 89.00 88.80 88.47

Parziali 4.41 7.80 12.79

Progressive 0.00 4.41 12.21 25.00

Dislivelli −0.11 −0.20 −0.33

Pendenze −2.4 % −2.6 % −2.6 %

Quote progetto 88.87 88.58 88.58 88.58 88.73

Quote prg. liv. 88.58

Quote rosse 0.00 −0.28 −0.22 −0.16 0.00

Progressive 9.44 9.73 12.21 14.62 14.78

Parziali 0.29 2.48 2.41 0.15

Parziali −0.29 0.00 0.00 0.15

Pendenze −100.0 % 0.0 % 0.0 % 100.0 %

Aree Area sterro = 1.14 | Area riporto = 0.00

Sez_21 Prog.=335.68

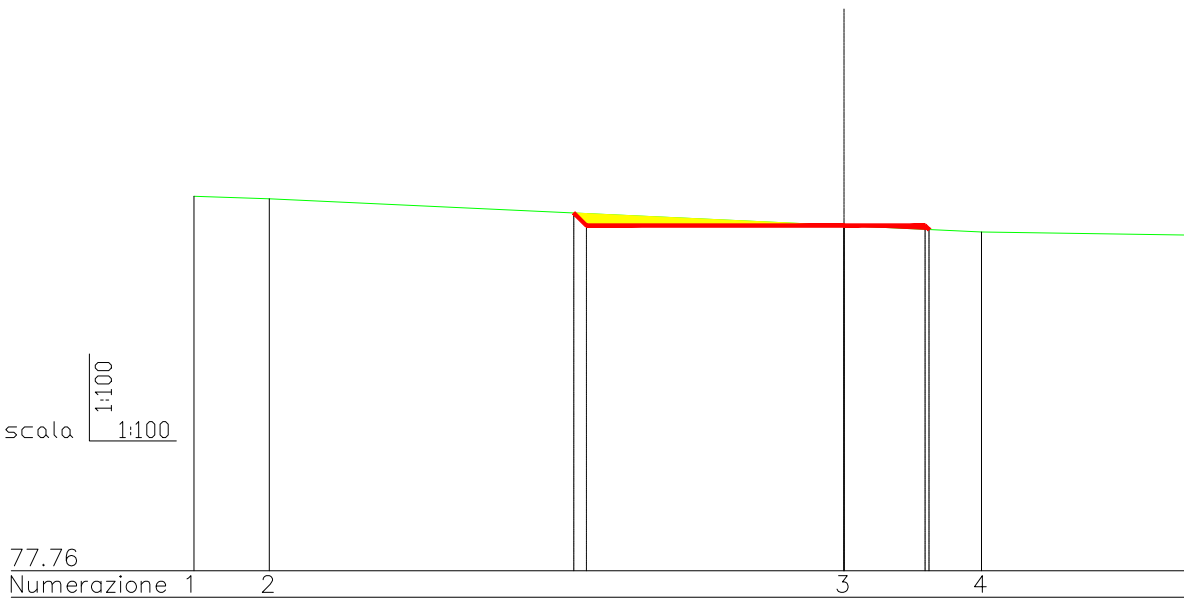
scala
1:100
1:100
77.76

Numerazione 1 2 3 4

Quote terreno 89.08 89.00 88.19 88.00

Parziali 2.28 17.38 4.15

Progressive 0.00 2.28 19.66 23.81

Dislivelli −0.08 −0.81 −0.19

Pendenze −3.4 % −4.6 % −4.6 %

Quote progetto 88.57 88.19 88.19 88.19 88.07

Quote prg. liv. 88.19

Quote rosse 0.00 −0.36 0.00 0.11 0.00

Progressive 11.49 11.87 19.66 22.11 22.23

Parziali 0.38 7.79 2.45 0.12

Parziali −0.38 0.00 0.00 −0.12

Pendenze −100.0 % 0.0 % 0.0 % −100.0 %

Aree Area sterro = 1.48 | Area riporto = 0.15

Sez_22 Prog.=348.45

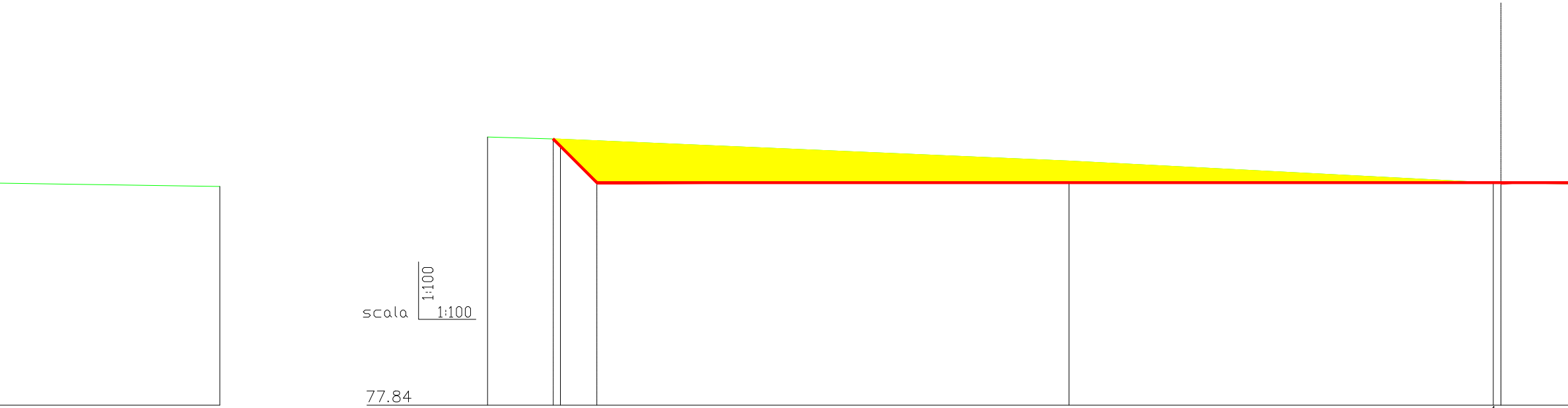
scala
1:100
1:100
77.84

5
87.76
16.19
40.00
−0.24
−1.5 %

Numerazione 1 2 3 4 5

Quote terreno 90.10 90.00 89.00 88.88 88.88

Parziali 3.34 23.28 19.42 0.35

Progressive 0.00 3.34 26.62 46.04 46.39

Dislivelli −0.10 −1.00 −1.00 0.00

Pendenze −2.9 % −4.3 % −5.1 % −1.2 %

Quote progetto 90.01 88.01 88.01

Quote prg. liv. 89.68 88.01 88.01 88.01

Quote rosse 0.00 −0.32 −1.92 −0.99 0.00 0.81

Progressive 3.00 5.00 46.39

Parziali 2.00 41.39 4.30

Parziali −2.00 0.00 0.00

Pendenze −100.0 % 0.0 % 0.0 %

Aree Area sterro = 42.88 | Area riporto = 0.18

Sez_23

Prog.=364.29

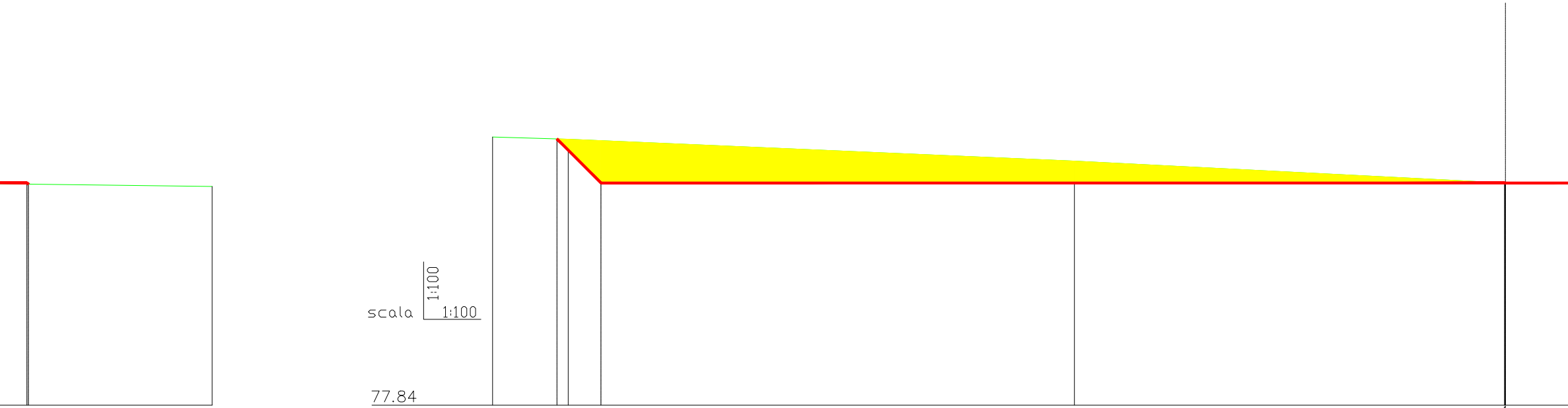
scala
1:100
1:100
77.84

6
87.84
12.78
59.17
−0.16
−1.2 %
88.01 87.94
0.07 0.06
50.69 50.76
0.07
−0.07
−100.0 %

Numerazione 1 2 3 4 5

Quote terreno 90.10 90.00 89.00 88.00 88.00

Parziali 3.46 23.17 19.70 0.04

Progressive 0.00 3.46 26.64 46.33 46.37

Dislivelli −0.10 −1.00 −1.00 0.00

Pendenze −2.9 % −4.3 % −5.1 % −1.2 %

Quote progetto 90.01 88.00 88.00

Quote prg. liv. 89.50 88.00 88.00 88.00

Quote rosse 0.00 −0.50 −1.94 −1.00 0.00 0.00

Progressive 2.95 4.96 46.33

Parziali 2.01 41.37

Parziali −2.01 0.00

Pendenze −100.0 % 0.0 %

Aree Area sterro = 43.61 | Area riporto = 0.58

Sez_24

Prog.=365.18

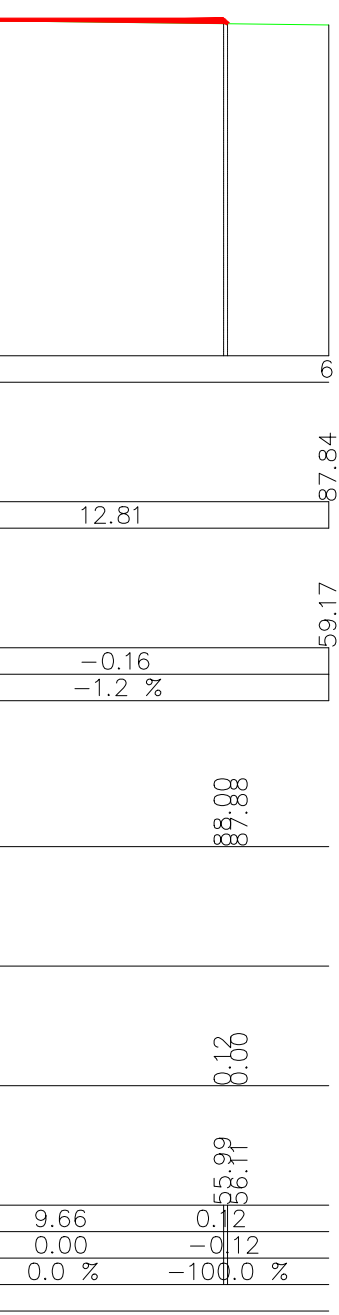
6
87.84
12.81
59.17
−0.16
−1.2 %
88.00
87.88
0.12
0.00
55.99
56.11
9.66
0.12
0.00
−0.12
0.0 %
−100.0 %

REGIONE PUGLIA

Provincia di LECCE

Comune Copertino

Comune Leverano

Comune NARDO'

Comune Salice Salentino

Comune Veglie

PROGETTO DEFINITIVO PER LA REALIZZAZIONE DI UN IMPIANTO EOLICO DENOMINATO "CE NARDO'" COSTITUITO DA 5 AEROGENERATORI CON POTENZA COMPLESSIVA DI 33 MW E RELATIVE OPERE DI CONNESSIONE ALLA R.T.N.

Sezioni Trasversali - WTG03

ELABORATO

EP12.3.3

PROPONENTE:

AEI WIND PROJECT III S.R.L.
P.I. 16805251002
Via Vincenzo Bellini, 22 00198 Roma

AEI WIND PROJECT III S.R.L.
Via Vincenzo Bellini, 22
00198 Roma (RM)
pec: aeiwind-terza@legalmail.it

CONSULENZA:

Dott.ssa Elisabetta NANNI

Dott. Ing. Rocco CARONE

Dott. Agr. For. Mario STOMACI

Dott. Geol. Michele VALERIO

PROGETTISTI:

ATECH
SOCIETÀ DI INGEGNERIA
Via Caduti di Nassiriya
55
70124 Bari (BA)
e-mail: atechsrl@libero.it
pec: atechsrl@legalmail.it

DIRETTORE TECNICO
Dott. Ing. Orazio TRICARICO
Ordine ingegneri di Bari n. 4985

Ingegnere Orazio Tricarico Sez. A - 4985

Dott. Ing. Alessandro ANTEZZA
Ordine ingegneri di Bari n. 10743

Ingegnere Alessandro Antezza Sez. A - 10743

0	DICEMBRE 2022	C.C.- V.D.P.	A.A.	O.T.	*Progetto definitivo*
EM./REV.	DATA	REDATTO	VERIFICATO	APPROVATO	DESCRIZIONE