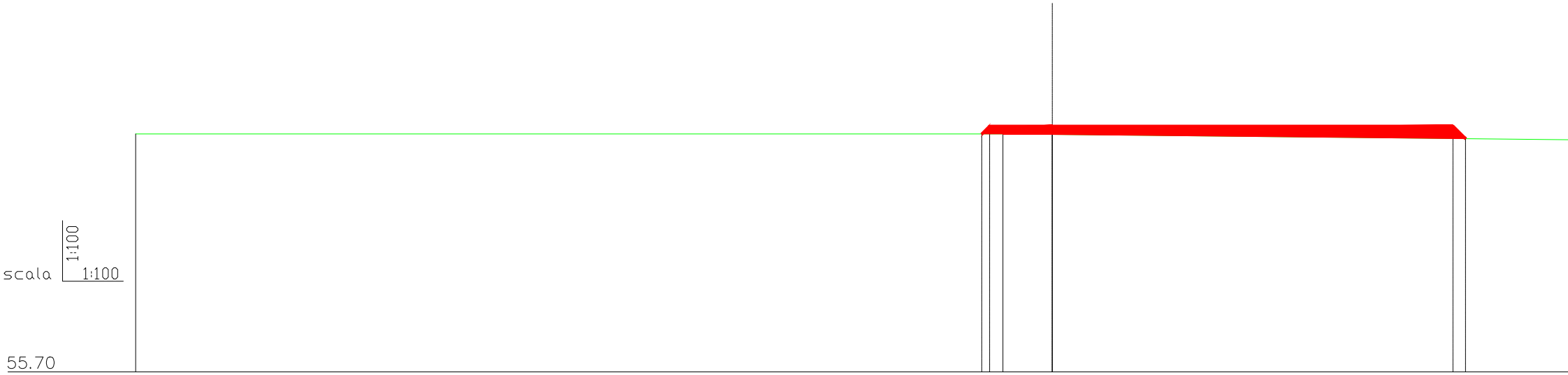
scala
1:100
1:100
55.70

Numerazione 1 2 3

Quote terreno 66.00 66.00 65.98

Parziali 37.51 2.14 27.20

Progressive 0.00 37.51 39.65

Dislivelli 0.00 −0.02 −0.28

Pendenze 0.0 % −1.0 % −1.0 %

Quote progetto 66.00 66.34 66.34 66.34 65.80

Quote prg. liv. 66.34 66.34

Quote rosse 0.00 0.34 0.36 0.54 0.00

Progressive 36.60 36.94 39.65 56.98 57.52

Parziali 0.34 2.71 17.33 0.54

Parziali 0.34 0.00 0.00 −0.54

Pendenze 100.0 % 0.0 % 0.0 % −100.0 %

Aree Area sterro = 0.00 | Area riporto = 8.91

Sez_5

Prog.=102.00

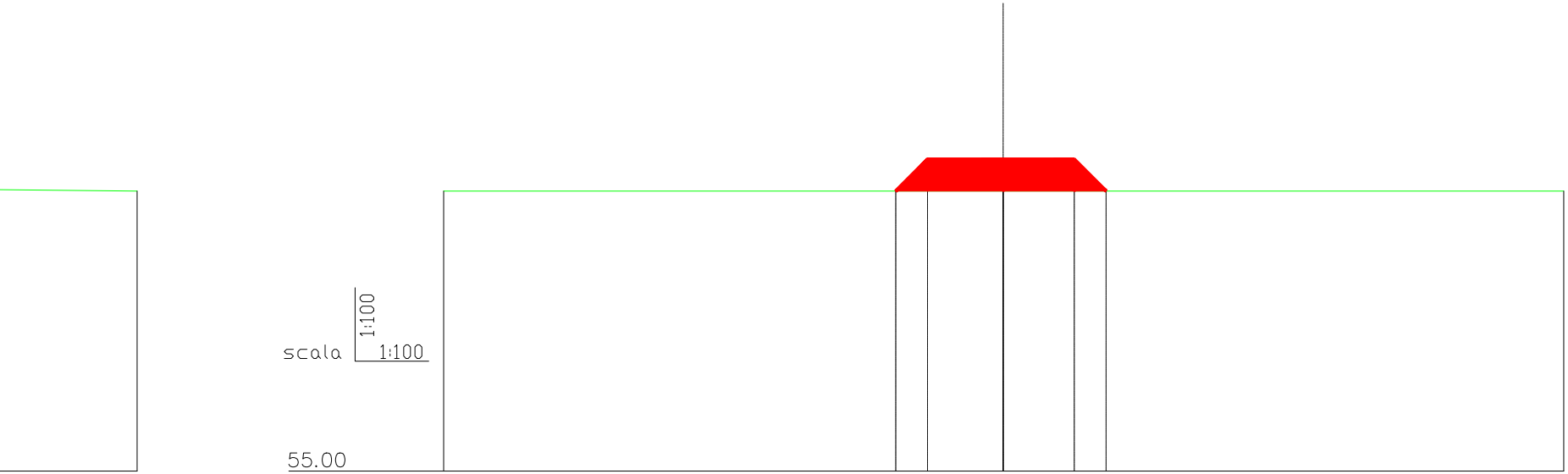
scala
1:100
1:100
55.00

	4	Numerazione	1	2	3
	65.70	Quote terreno	65.00	65.00	65.00
		Parziali	19.98		20.02
	66.85	Progressive	0.00	19.98	40.00
		Dislivelli	0.00		0.00
		Pendenze	0.0 %		0.0 %

Quote progetto	65.00	66.14	66.14	66.14	65.00
Quote prg. liv.			66.14		
Quote rosse	0.00	1.14	1.14	1.14	0.00
Progressive	16.15	17.28	19.98	22.52	23.66
Parziali	1.14	2.70	2.54	1.14	
Parziali	1.14	0.00	0.00	-1.14	
Pendenze	100.0 %	0.0 %	0.0 %	100.0 %	

Aree Area sterro = 0.00 | Area riporto = 7.24

Sez_6

Prog.=112.49

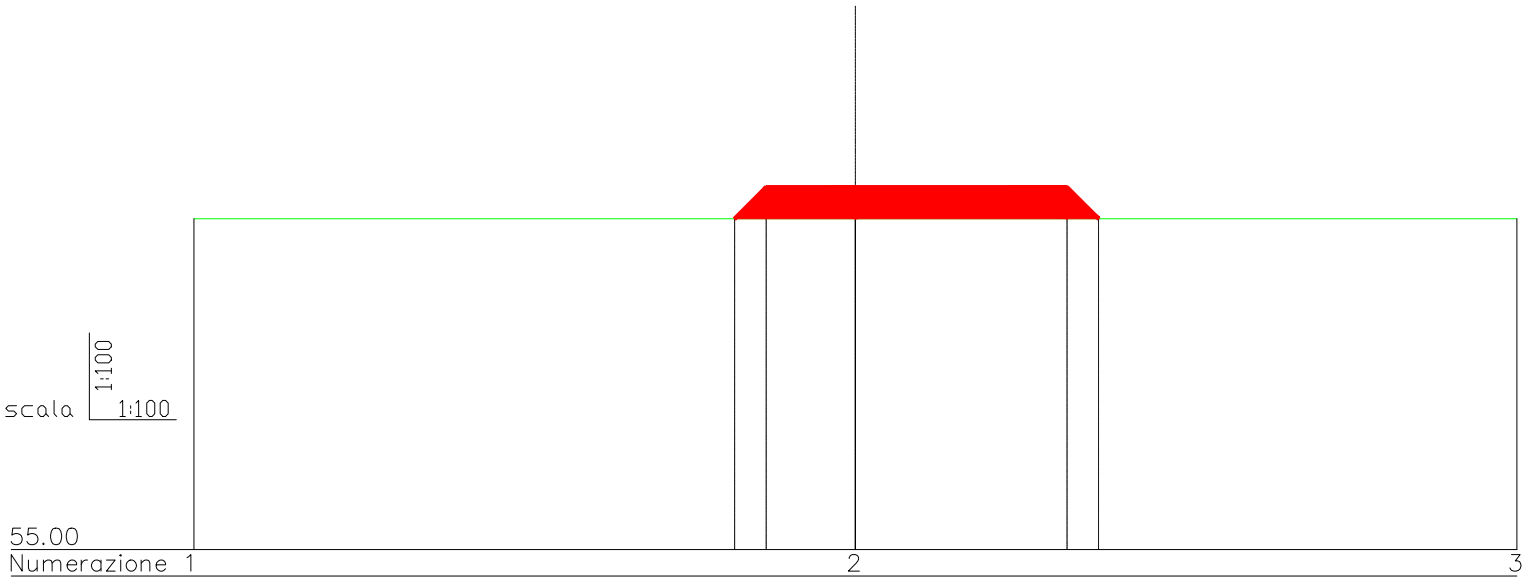
scala
1:100
1:100
55.00
Numerazione 1
2
3

Quote terreno 65.00 65.00 65.00

Parziali 20.00 20.00

Progressive 0.00 20.00 40.00

Dislivelli 0.00 0.00

Pendenze 0.0 % 0.0 %

Quote progetto 65.00 65.95 65.95 65.95 65.00

Quote prg. liv. 65.95

Quote rosse 0.00 0.95 0.95 0.95 0.00

Progressive 16.35 17.30 20.00 26.40 27.35

Parziali 0.95 2.70 6.40 0.95

Parziali 0.95 0.00 0.00 -0.95

Pendenze 100.0 % 0.0 % 0.0 % -100.0 %

Aree Area sterro = 0.00 | Area riporto = 9.56

Sez_7 Prog.=122.00

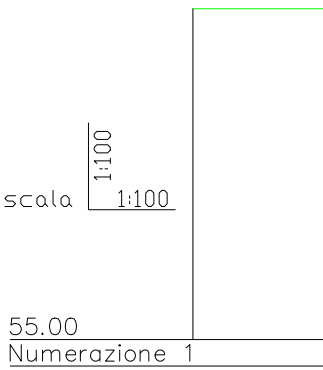
scala
1:100
1:100
55.00
Numerazione 1

Quote terreno 65.00

Parziali

Progressive 0.00

Dislivelli

Pendenze

Quote progetto

Quote prg. liv.

Quote rosse

Progressive

Parziali

Parziali

Pendenze

Aree

Sez_8

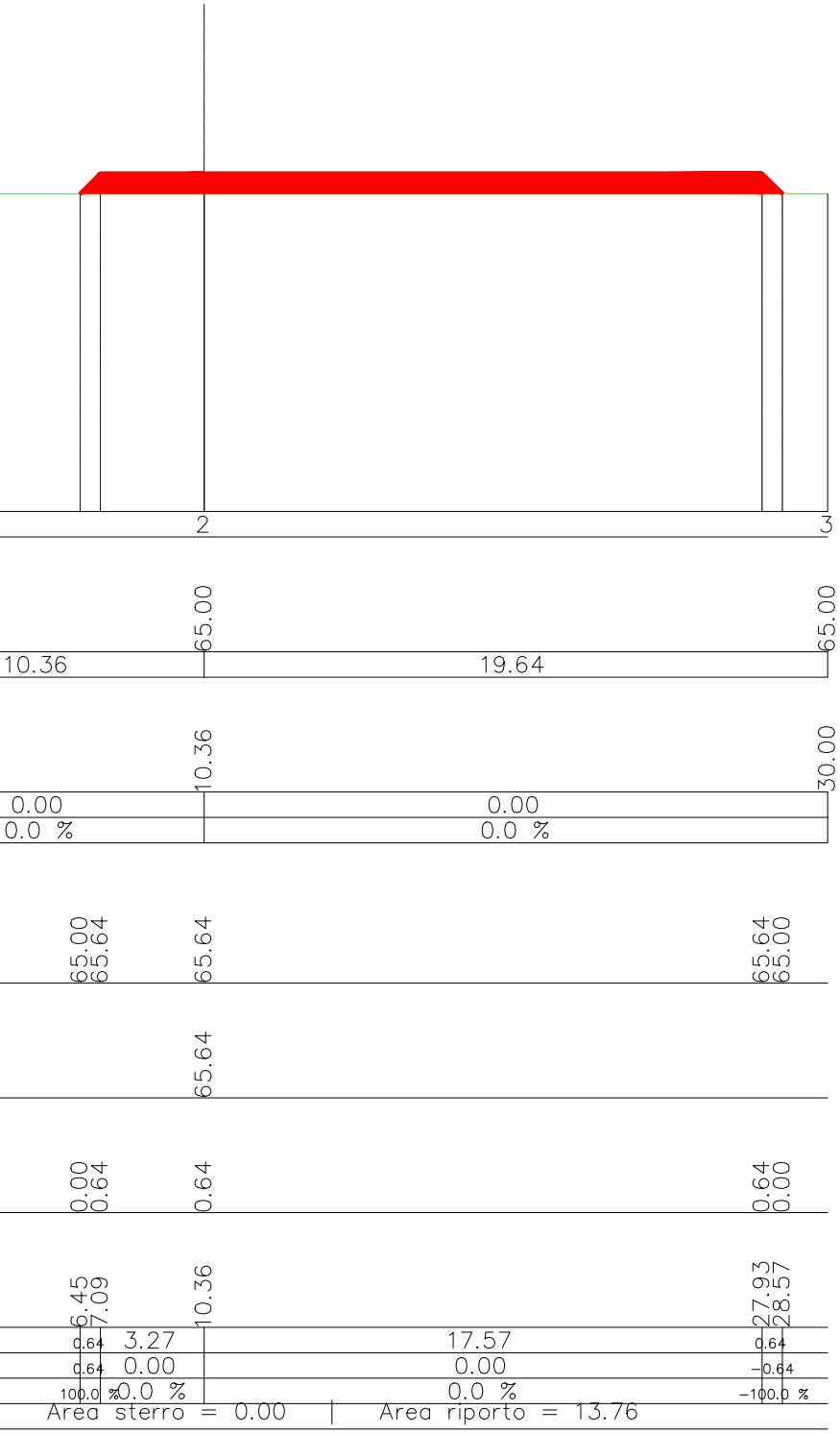
2
3
65.00
65.00
10.36
19.64
10.36
30.00
0.00
0.00
0.0 %
0.0 %
65.00
65.64
65.64
65.64
65.00
65.64
0.00
0.64
0.64
0.64
0.00
6.45
7.09
10.36
27.93
28.57
0.64
3.27
17.57
0.64
0.64
0.00
0.00
-0.64
100.0 %
0.0 %
0.0 %
-100.0 %
Area sterro = 0.00
Area riporto = 13.76

Prog.=137.90

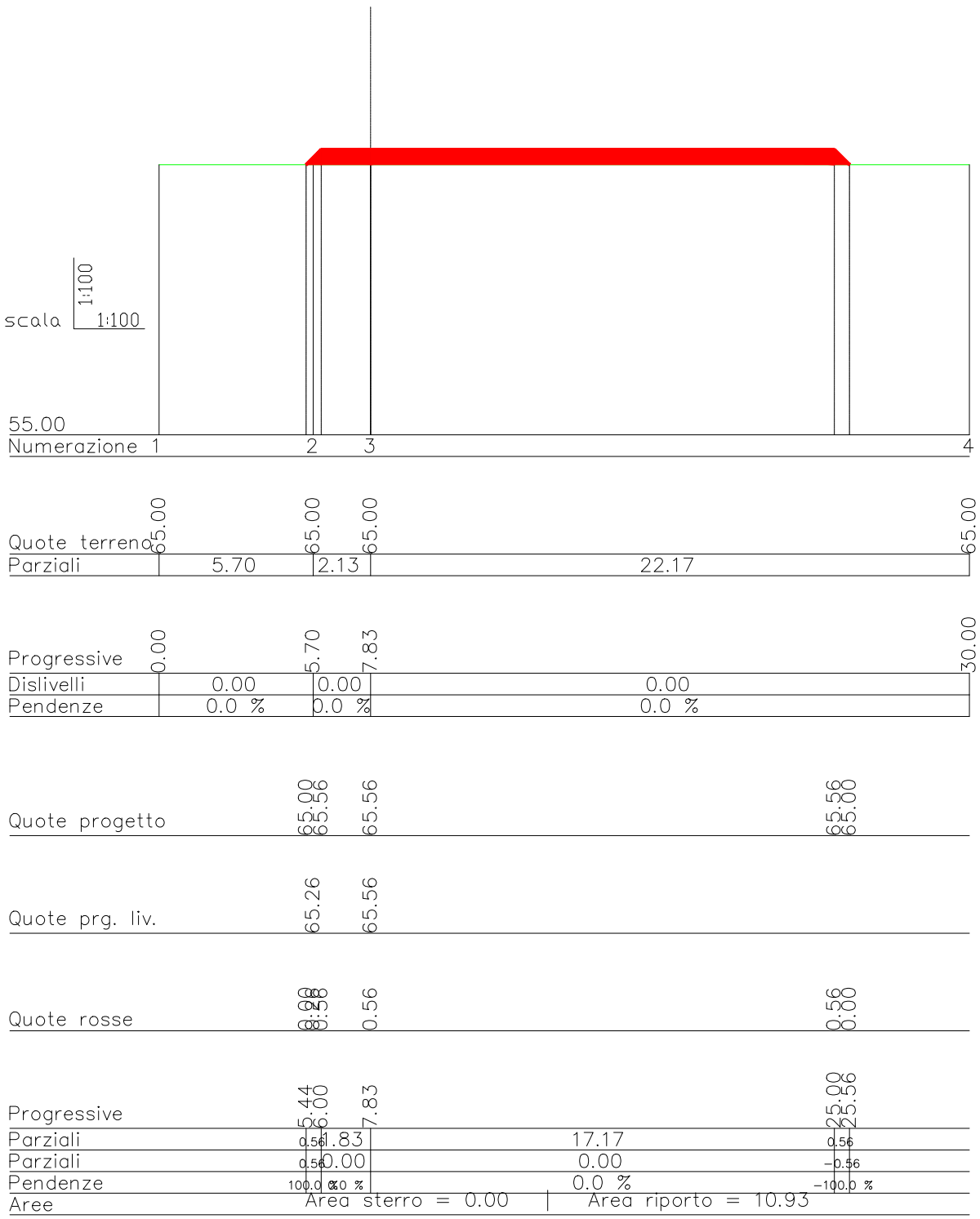
scala
1:100
1:100
55.00
Numerazione
1
2
3
4
Quote terreno
65.00
65.00
65.00
65.00
Parziali
5.70
2.13
22.17
Progressive
0.00
5.70
7.83
30.00
Dislivelli
0.00
0.00
0.00
Pendenze
0.0 %
0.0 %
0.0 %
Quote progetto
65.00
65.56
65.56
65.56
65.00
Quote prg. liv.
65.26
65.56
Quote rosse
0.00
0.56
0.56
0.56
0.00
Progressive
5.44
6.00
7.83
25.00
25.56
Parziali
0.56
1.83
17.17
0.56
Parziali
0.56
0.00
0.00
-0.56
Pendenze
100.0 %
0.0 %
0.0 %
-100.0 %
Aree
Area sterro = 0.00
Area riporto = 10.93

Sez_9

Prog.=141.93

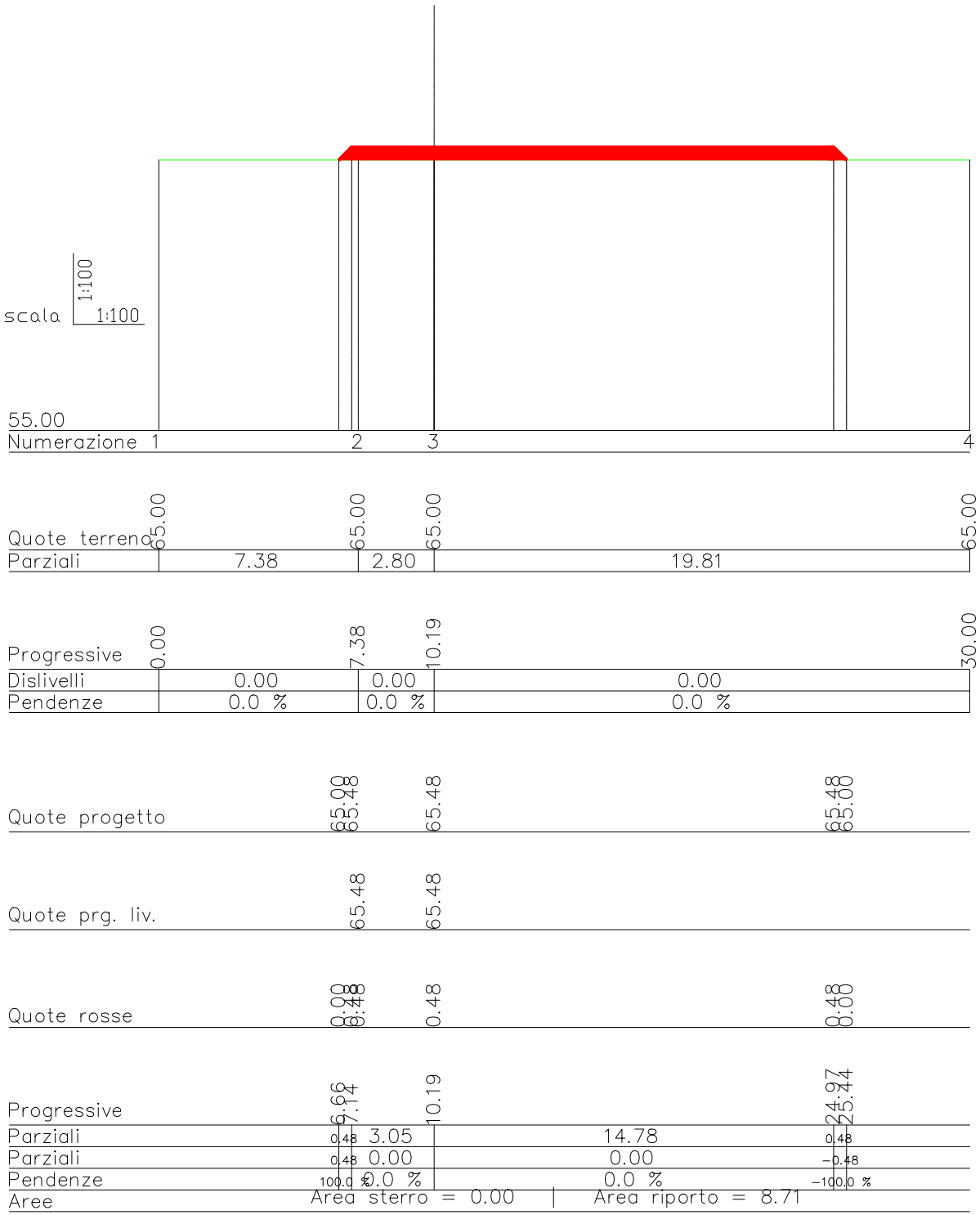
scala 1:100 1:100
55.00
Numerazione 1 2 3 4
Quote terreno 65.00 65.00 65.00 65.00
Parziali 7.38 2.80 19.81
Progressive 0.00 7.38 10.19 30.00
Dislivelli 0.00 0.00 0.00
Pendenze 0.0 % 0.0 % 0.0 %
Quote progetto 65.00 65.48 65.48 65.48 65.00
Quote prg. liv. 65.48 65.48
Quote rosse 0.00 0.48 0.48 0.48 0.00
Progressive 6.66 7.14 10.19 24.97 25.44
Parziali 0.48 3.05 14.78 0.48
Parziali 0.48 0.00 0.00 -0.48
Pendenze 100.0 % 0.0 % 0.0 % -100.0 %
Aree Area sterro = 0.00 | Area riporto = 8.71

Sez_10

Prog.=146.03

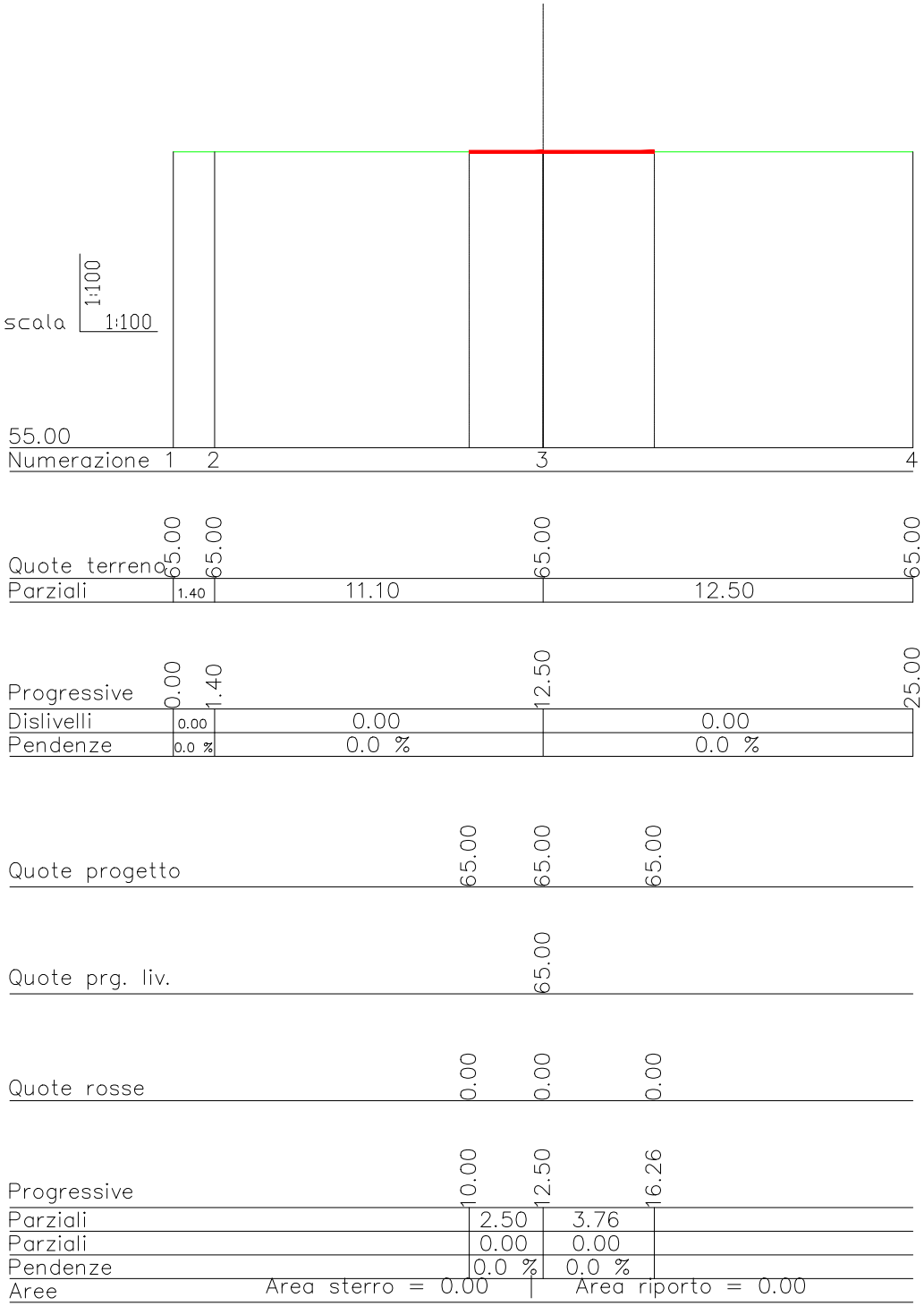
scala 1:100 1:100
55.00
Numerazione 1 2 3 4
Quote terreno 65.00 65.00 65.00 65.00
Parziali 1.40 11.10 12.50
Progressive 0.00 1.40 12.50 25.00
Dislivelli 0.00 0.00 0.00
Pendenze 0.0 % 0.0 % 0.0 %
Quote progetto 65.00 65.00 65.00
Quote prg. liv. 65.00
Quote rosse 0.00 0.00 0.00
Progressive 10.00 12.50 16.26
Parziali 2.50 3.76
Parziali 0.00 0.00
Pendenze 0.0 % 0.0 %
Aree Area sterro = 0.00 | Area riporto = 0.00

Sez_11

Prog.=169.53

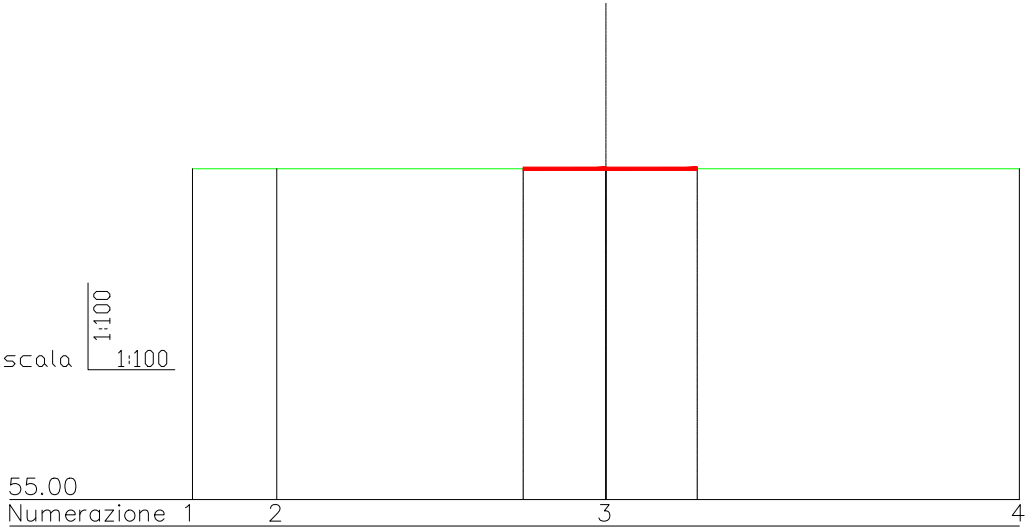
scala 1:100 1:100
55.00
Numerazione 1 2 3 4

Quote terreno 65.00 65.00 65.00 65.00

Parziali 2.55 9.95 12.50

Progressive 0.00 2.55 12.50 25.00

Dislivelli 0.00 0.00 0.00

Pendenze 0.0 % 0.0 % 0.0 %

Quote progetto 65.00 65.00 65.00

Quote prg. liv. 65.00

Quote rosse 0.00 0.00 0.00

Progressive 10.00 12.50 15.26

Parziali 2.50 2.76

Parziali 0.00 0.00

Pendenze 0.0 % 0.0 %

Aree Area sterro = 0.00 | Area riporto = 0.00

Sez_12 Prog.=173.66

REGIONE PUGLIA **Provincia di LECCE**

Comune Copertino | Comune Leverano | Comune NARDO' | Comune Salice Salentino | Comune Veglie

PROGETTO DEFINITIVO PER LA REALIZZAZIONE DI UN IMPIANTO EOLICO DENOMINATO "CE NARDO'" COSTITUITO DA 5 AEROGENERATORI CON POTENZA COMPLESSIVA DI 33 MW E RELATIVE OPERE DI CONNESSIONE ALLA R.T.N.

Sezioni Trasversali - WTG04

ELABORATO
EP12.4.2

PROPONENTE:

AEI WIND PROJECT III S.R.L.
P.I. 16805251002
Via Vincenzo Bellini,
22 00198 Roma

AEI WIND PROJECT III S.R.L.
Via Vincenzo Bellini, 22
00198 Roma (RM)
pec: aeiwind-terza@legalmail.it

CONSULENZA:

Dott.ssa Elisabetta NANNI

Dott. Ing. Rocco CARONE

Dott. Agr. For. Mario STOMACI

Dott. Geol. Michele VALERIO

PROGETTISTI:

ATECH
SOCIETÀ DI INGEGNERIA
Via Caduti di Nassiriya
55
70124 Bari (BA)
e-mail: atechsrl@libero.it
pec: atechsrl@legalmail.it

DIRETTORE TECNICO
Dott. Ing. Orazio TRICARICO
Ordine ingegneri di Bari n. 4985

Dott. Ing. Alessandro ANTEZZA
Ordine ingegneri di Bari n. 10743

0	DICEMBRE 2022	C.C.- V.D.P.	A.A.	O.T.	*Progetto definitivo*
EM./REV.	DATA	REDATTO	VERIFICATO	APPROVATO	DESCRIZIONE