## PLANIMETRIA AREA DI PROGETTO
**SCALA 1:5000**

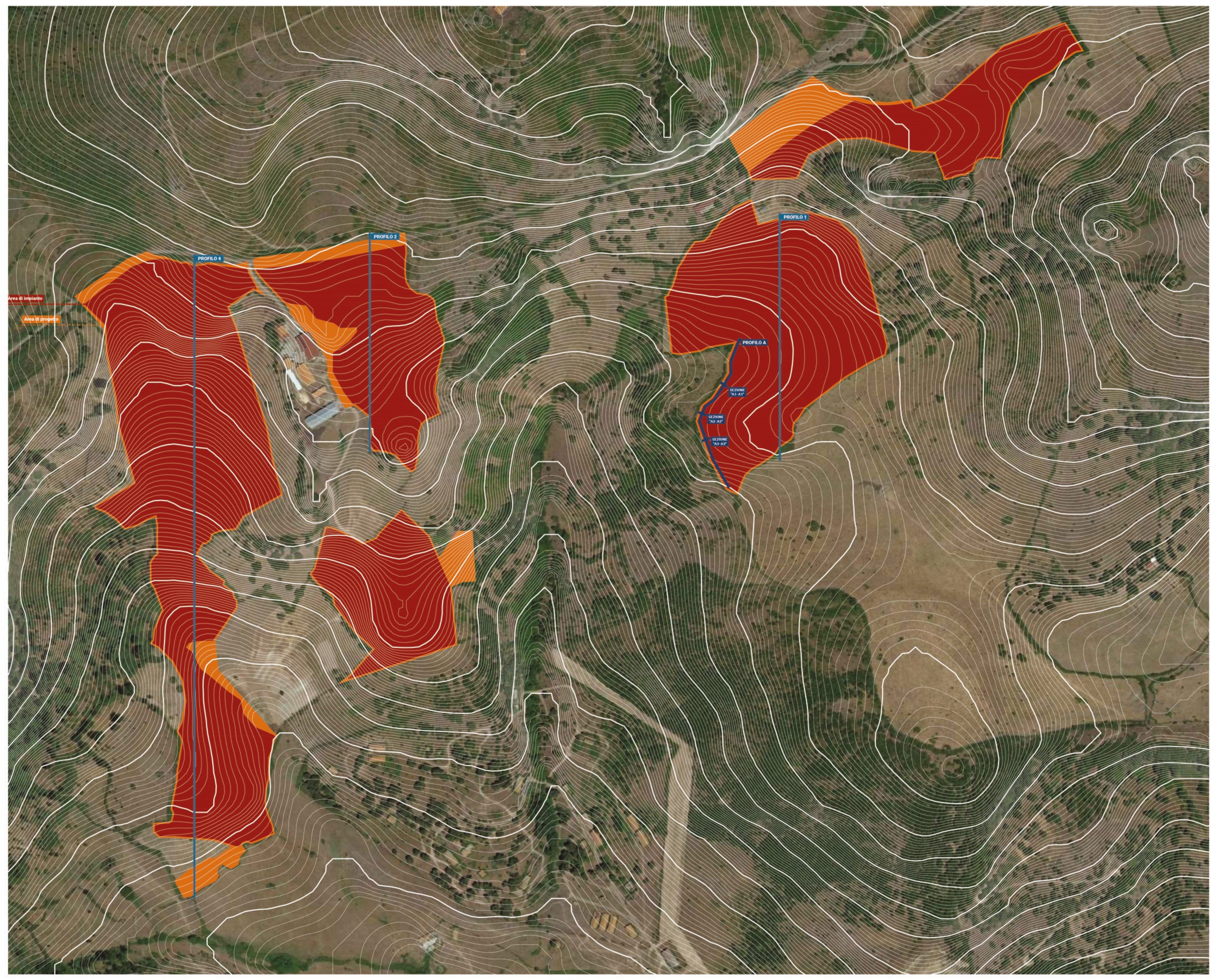


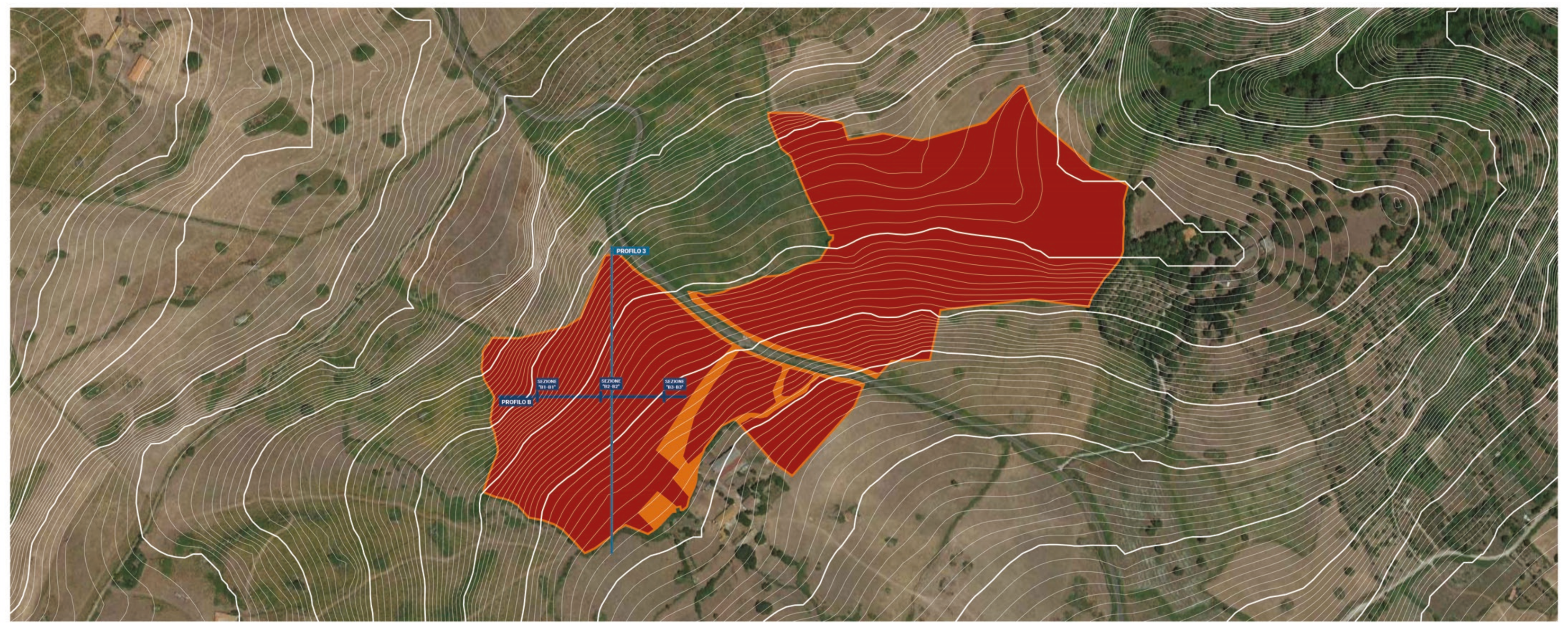


## PROFILI LONGITUDINALI IMPIANTO
**SCALA 1:2000**

### Profilo : "1-1"

SCALA DISTANZE = 1 : 2000
SCALA QUOTE = 1 : 500

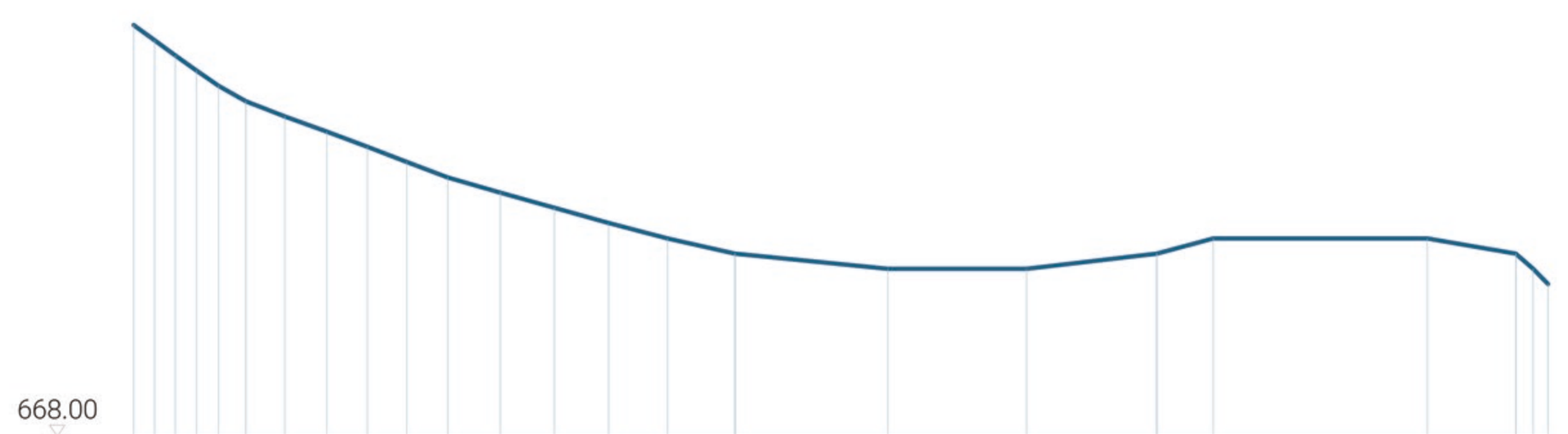


| Distanze progressive | Quota Terreno |
|---|---|
| 0.00 | 695.00 |
| 5.49 | 694.00 |
| 10.93 | 693.00 |
| 16.49 | 692.00 |
| 22.24 | 691.00 |
| 29.46 | 690.00 |
| 39.70 | 689.00 |
| 50.74 | 688.00 |
| 61.41 | 687.00 |
| 71.76 | 686.00 |
| 82.51 | 685.00 |
| 96.33 | 684.00 |
| 110.52 | 683.00 |
| 124.83 | 682.00 |
| 140.29 | 681.00 |
| 158.01 | 680.00 |
| 198.15 | 679.00 |
| 234.62 | 679.00 |
| 268.84 | 680.00 |
| 283.63 | 681.00 |
| 339.92 | 681.00 |
| 363.11 | 680.00 |
| 367.72 | 679.00 |
| 371.61 | 678.00 |

### Profilo : "2-2"

SCALA DISTANZE = 1 : 2000
SCALA QUOTE = 1 : 500

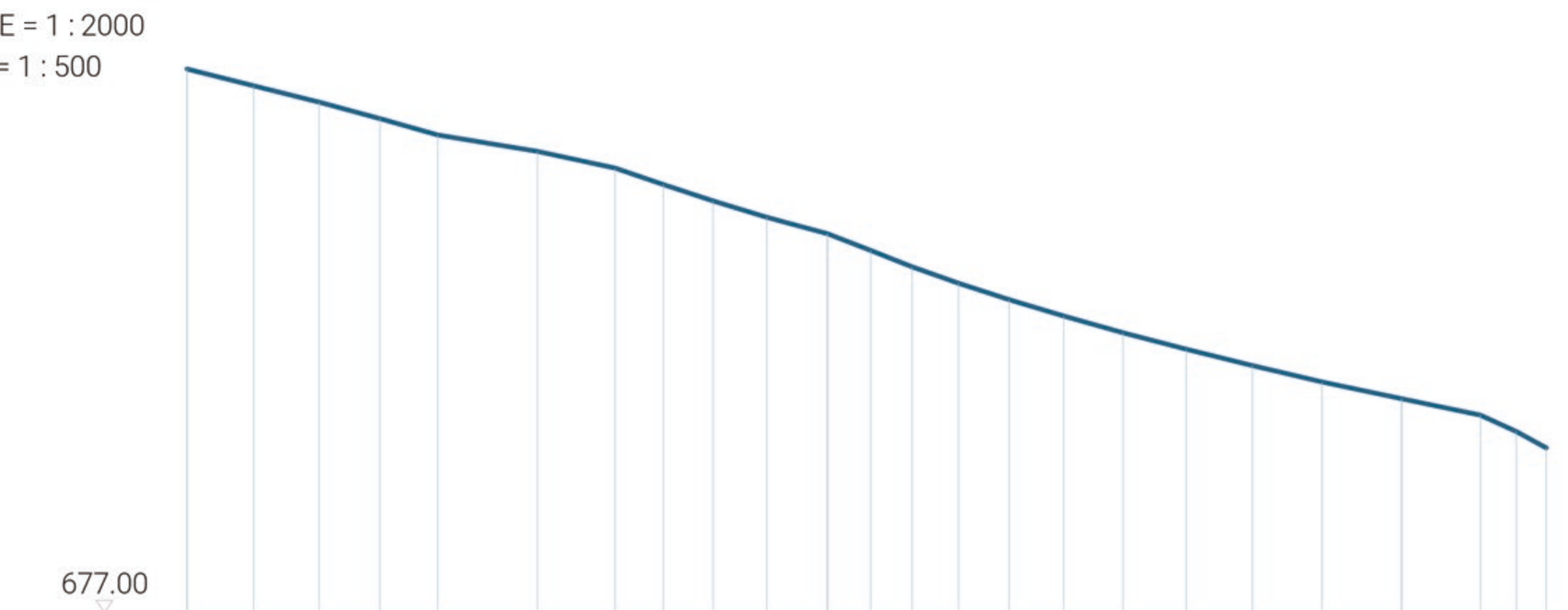


| Distanze progressive | Quota Terreno |
|---|---|
| 0.00 | 710.00 |
| 16.14 | 709.00 |
| 32.08 | 708.00 |
| 46.82 | 707.00 |
| 60.89 | 706.00 |
| 85.15 | 705.00 |
| 104.02 | 704.00 |
| 115.69 | 703.00 |
| 127.83 | 702.00 |
| 140.85 | 701.00 |
| 155.61 | 700.00 |
| 166.12 | 699.00 |
| 176.22 | 698.00 |
| 187.51 | 697.00 |
| 199.74 | 696.00 |
| 213.10 | 695.00 |
| 227.49 | 694.00 |
| 242.84 | 693.00 |
| 258.92 | 692.00 |
| 275.88 | 691.00 |
| 295.15 | 690.00 |
| 314.34 | 689.00 |
| 323.00 | 688.00 |
| 330.30 | 687.00 |

### Profilo : "3-3"

SCALA DISTANZE = 1 : 2000
SCALA QUOTE = 1 : 500

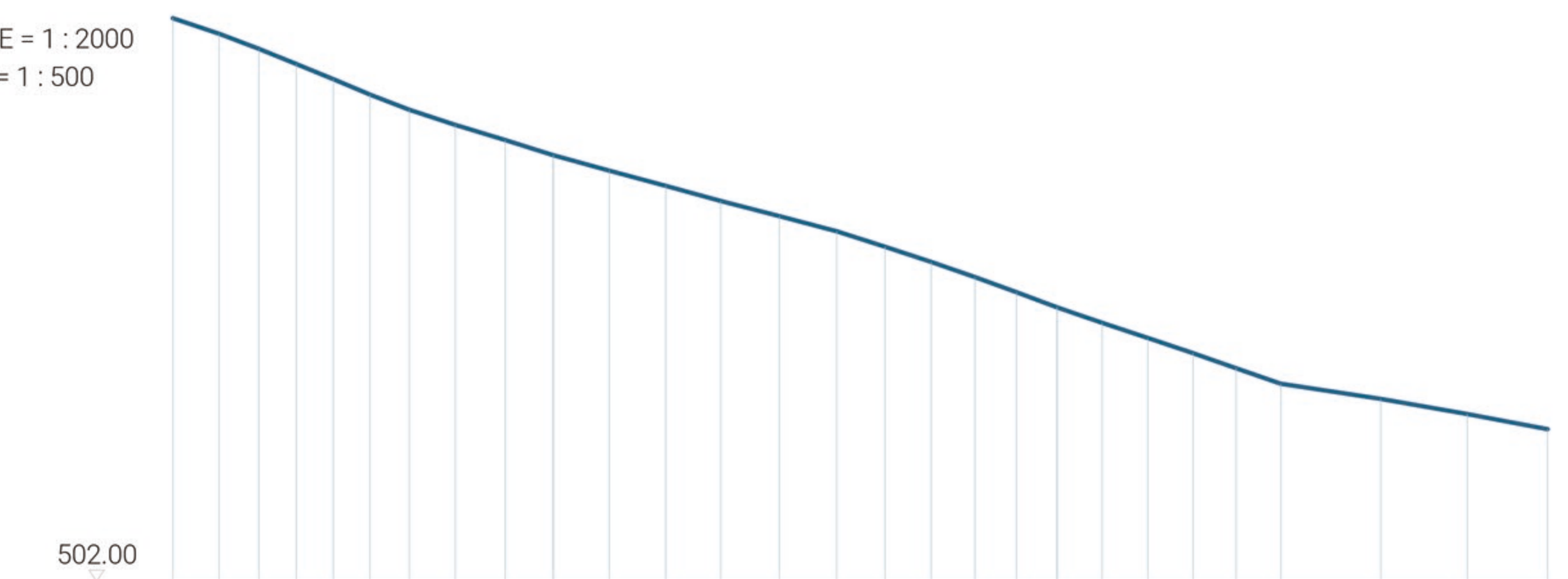


| Distanze progressive | Quota Terreno |
|---|---|
| 0.00 | 539.00 |
| 12.11 | 538.00 |
| 22.58 | 537.00 |
| 32.43 | 536.00 |
| 42.13 | 535.00 |
| 51.85 | 534.00 |
| 62.17 | 533.00 |
| 74.28 | 532.00 |
| 87.42 | 531.00 |
| 100.01 | 530.00 |
| 114.79 | 529.00 |
| 129.61 | 528.00 |
| 144.10 | 527.00 |
| 159.53 | 526.00 |
| 174.63 | 525.00 |
| 187.34 | 524.00 |
| 199.43 | 523.00 |
| 210.96 | 522.00 |
| 221.91 | 521.00 |
| 232.52 | 520.00 |
| 244.44 | 519.00 |
| 256.47 | 518.00 |
| 268.27 | 517.00 |
| 279.68 | 516.00 |
| 291.40 | 515.00 |
| 317.70 | 514.00 |
| 340.50 | 513.00 |
| 361.59 | 512.00 |

### Profilo : "1-1"

SCALA DISTANZE = 1 : 2000
SCALA QUOTE = 1 : 500

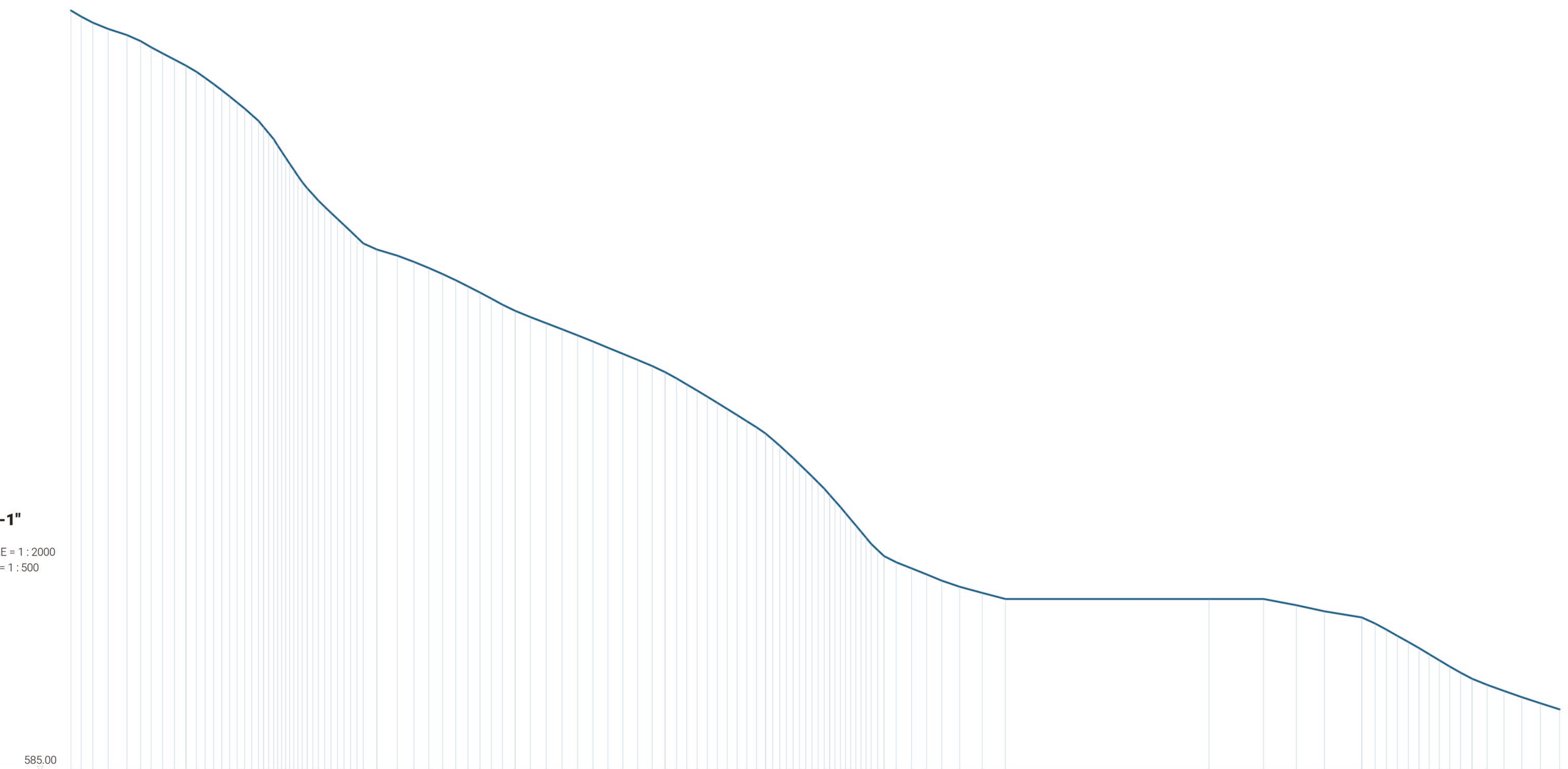


| Distanze progressive | Quota Terreno |
|---|---|
| 0.00 | 709.00 |
| 6.68 | 708.00 |
| 14.32 | 707.00 |
| 24.30 | 706.00 |
| 36.49 | 705.00 |
| 45.46 | 704.00 |
| 52.27 | 703.00 |
| 59.69 | 702.00 |
| 67.48 | 701.00 |
| 75.09 | 700.00 |
| 81.86 | 699.00 |
| 87.55 | 698.00 |
| 93.11 | 697.00 |
| 98.34 | 696.00 |
| 103.46 | 695.00 |
| 108.39 | 694.00 |
| 113.24 | 693.00 |
| 117.86 | 692.00 |
| 122.33 | 691.00 |
| [illegible] | 690.00 |
| 128.98 | 689.00 |
| 132.22 | 688.00 |
| [illegible] | [illegible] |
| [illegible] | [illegible] |
| 140.03 | [illegible] |
| [illegible] | [illegible] |
| 145.40 | [illegible] |
| 148.13 | [illegible] |
| 150.86 | [illegible] |
| 154.08 | 680.00 |
| 157.74 | 679.00 |
| 161.41 | 678.00 |
| 165.50 | 677.00 |
| 169.64 | 676.00 |
| 173.84 | 675.00 |
| 178.11 | 674.00 |
| 182.38 | 673.00 |
| 186.57 | 672.00 |
| 190.72 | 671.00 |
| 199.56 | 670.00 |
| 212.91 | 669.00 |
| 223.74 | 668.00 |
| 233.43 | 667.00 |
| 242.44 | 666.00 |
| 250.94 | 665.00 |
| 259.00 | 664.00 |
| 266.77 | 663.00 |
| 274.27 | 662.00 |
| 281.56 | 661.00 |
| 289.76 | 660.00 |
| 299.64 | 659.00 |
| 310.00 | 658.00 |
| 320.36 | 657.00 |
| 330.54 | 656.00 |
| 340.48 | 655.00 |
| 350.27 | 654.00 |
| 360.02 | 653.00 |
| 369.67 | 652.00 |
| 379.15 | 651.00 |
| 387.56 | 650.00 |
| 394.98 | 649.00 |
| 401.71 | 648.00 |
| 408.43 | 647.00 |
| 415.10 | 646.00 |
| 421.69 | 645.00 |
| 428.15 | 644.00 |
| 434.53 | 643.00 |
| 440.82 | 642.00 |
| 447.17 | 641.00 |
| 453.14 | 640.00 |
| 457.77 | 639.00 |
| 462.32 | 638.00 |
| 466.65 | 637.00 |
| 470.99 | 636.00 |
| 475.16 | 635.00 |
| 479.29 | 634.00 |
| 483.36 | 633.00 |
| 487.34 | 632.00 |
| 491.33 | 631.00 |
| 494.90 | 630.00 |
| 498.38 | 629.00 |
| 501.88 | 628.00 |
| 505.24 | 627.00 |
| 508.60 | 626.00 |
| 511.97 | 625.00 |
| 515.26 | 624.00 |
| 518.56 | 623.00 |
| 521.86 | 622.00 |
| 526.10 | 621.00 |
| 530.37 | 620.00 |
| 538.26 | 619.00 |
| 548.21 | 618.00 |
| 558.12 | 617.00 |
| 567.95 | 616.00 |
| 579.71 | 615.00 |
| 594.37 | 614.00 |
| 609.53 | 613.00 |
| 742.27 | 613.00 |
| 777.88 | 613.00 |
| 799.30 | 612.00 |
| 817.63 | 611.00 |
| 841.91 | 610.00 |
| 850.59 | 609.00 |
| 857.96 | 608.00 |
| 865.14 | 607.00 |
| 872.31 | 606.00 |
| 879.23 | 605.00 |
| 885.86 | 604.00 |
| 892.46 | 603.00 |
| 899.29 | 602.00 |
| 906.26 | 601.00 |
| 913.87 | 600.00 |
| 923.65 | 599.00 |
| 934.67 | 598.00 |
| 946.27 | 597.00 |
| 958.37 | 596.00 |
| 970.94 | 595.00 |

## PROFILI LONGITUDINALI E SEZIONI RAPPRESENTATIVE
**VIABILITA' D'IMPIANTO**

### Profilo : "A-A"

SCALA DISTANZE = 1 : 2000
SCALA QUOTE = 1 : 500

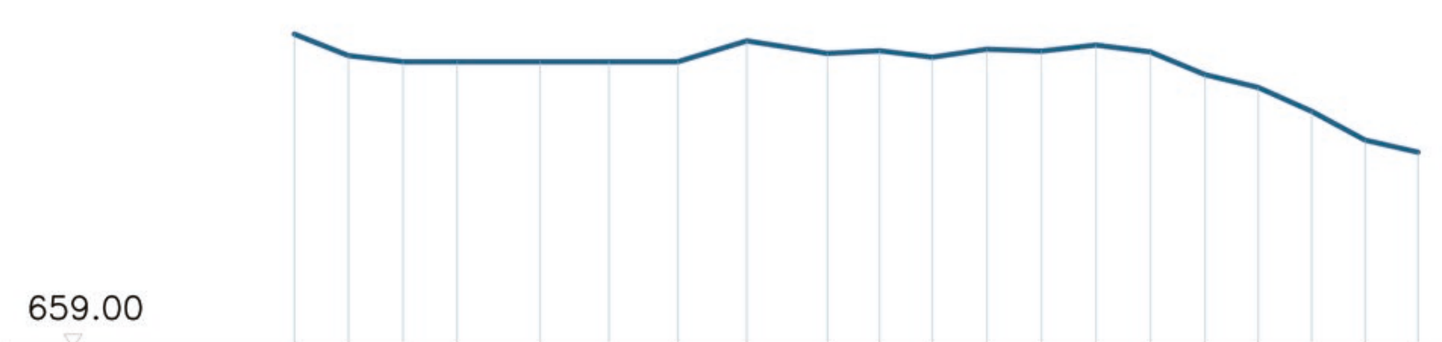


| Distanze progressive | Quota Terreno |
|---|---|
| 0.00 | 676.53 |
| 12.13 | 675.33 |
| 24.26 | 675.00 |
| 36.39 | 675.00 |
| 54.97 | 675.00 |
| 70.38 | 675.00 |
| 85.79 | 675.00 |
| 101.20 | 676.16 |
| 119.23 | 675.46 |
| 130.93 | 675.62 |
| 142.63 | 675.24 |
| 154.83 | 675.69 |
| 167.04 | 675.60 |
| 179.24 | 675.94 |
| 191.44 | 675.53 |
| 203.65 | 674.27 |
| 215.57 | 673.56 |
| 227.49 | 672.23 |
| 239.40 | 670.62 |
| 251.32 | 669.93 |

### Sezione : "A1-A1"

SCALA DISTANZE = 1 : 200
SCALA QUOTE = 1 : 200

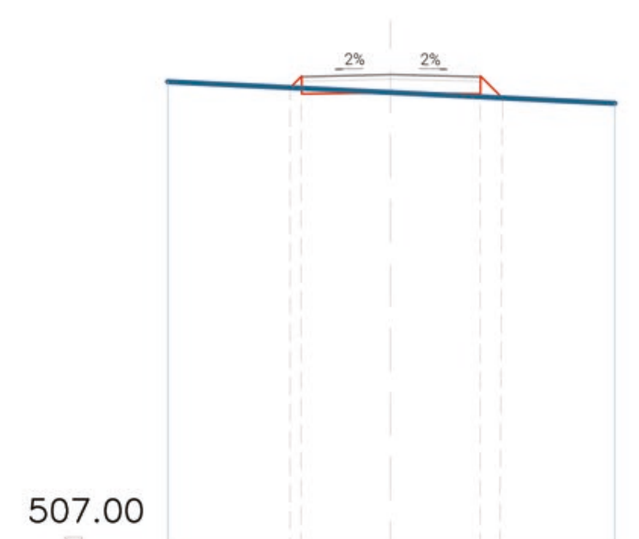


| Distanze progressive | Quota Terreno |
|---|---|
| 0.00 | 675.49 |
| 10.00 | 675.00 |

### Sezione : "A2-A2"

SCALA DISTANZE = 1 : 200
SCALA QUOTE = 1 : 200

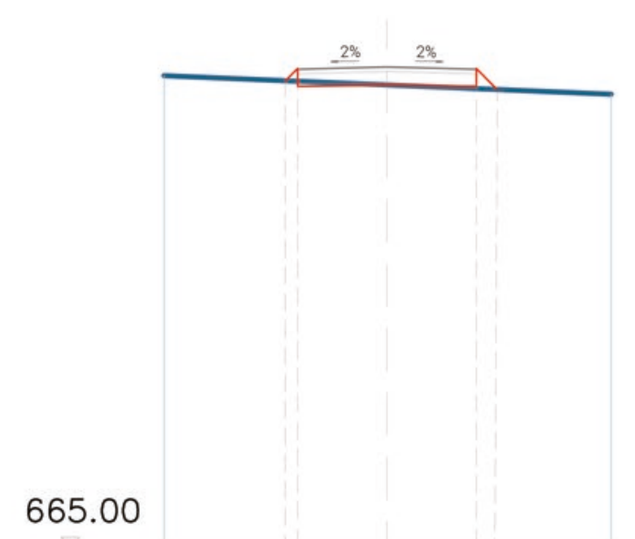


| Distanze progressive | Quota Terreno |
|---|---|
| 0.00 | 675.62 |
| 10.00 | 675.21 |

### Sezione : "A3-A3"

SCALA DISTANZE = 1 : 200
SCALA QUOTE = 1 : 200

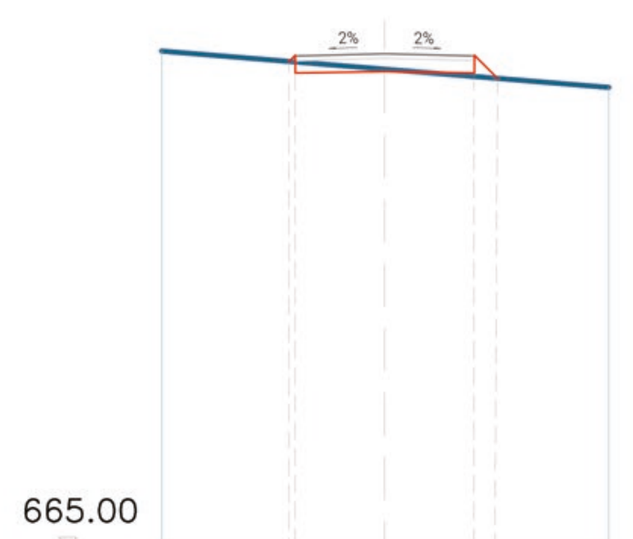


| Distanze progressive | Quota Terreno |
|---|---|
| 0.00 | 676.17 |
| 10.00 | 675.36 |

### Profilo : "B-B"

SCALA DISTANZE = 1 : 2000
SCALA QUOTE = 1 : 500

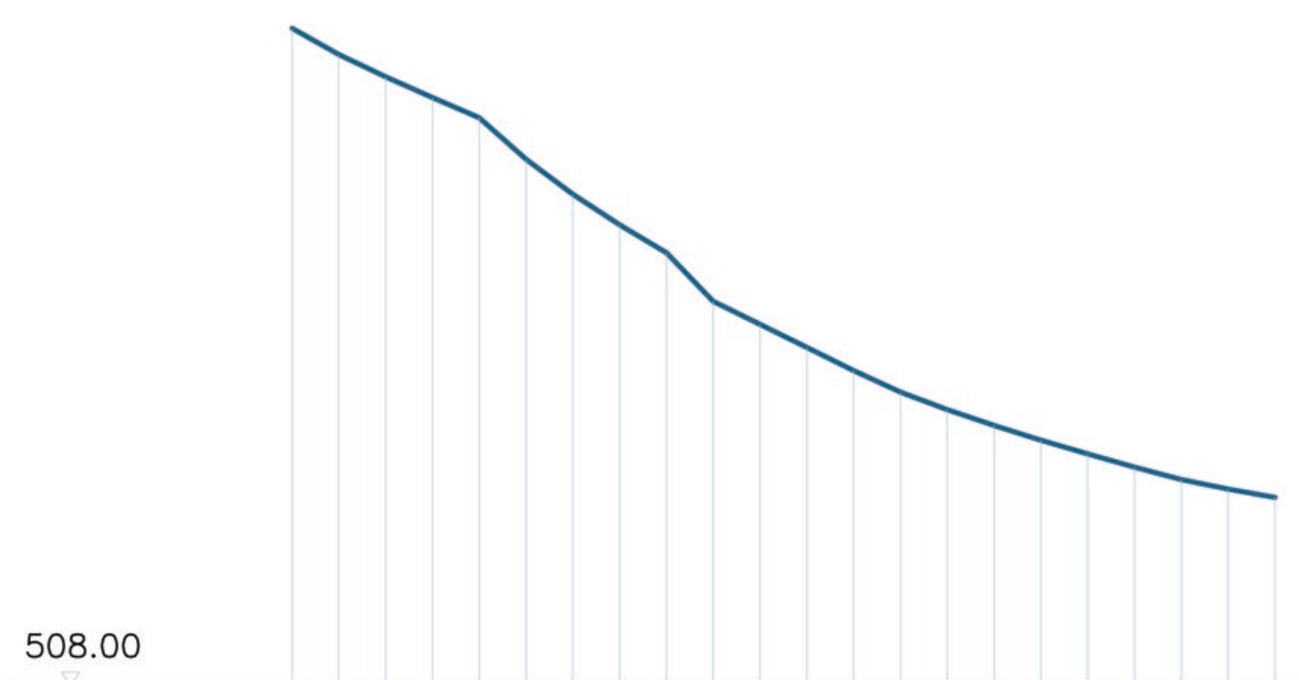


| Distanze progressive | Quota Terreno |
|---|---|
| 0.00 | 544.75 |
| 10.47 | 543.30 |
| 20.93 | 542.05 |
| 31.40 | 540.89 |
| 41.87 | 539.77 |
| 52.34 | 537.44 |
| 62.80 | 535.48 |
| 73.27 | 533.76 |
| 83.74 | 532.20 |
| 94.20 | 529.49 |
| 104.67 | 528.21 |
| 115.14 | 526.92 |
| 125.61 | 525.63 |
| 136.07 | 524.42 |
| 146.54 | 523.44 |
| 157.01 | 522.56 |
| 167.47 | 521.74 |
| 177.94 | 520.96 |
| 188.41 | 520.22 |
| 198.87 | 519.53 |
| 209.34 | 519.00 |
| 219.81 | 518.53 |

### Sezione : "B1-B1"

SCALA DISTANZE = 1 : 200
SCALA QUOTE = 1 : 200

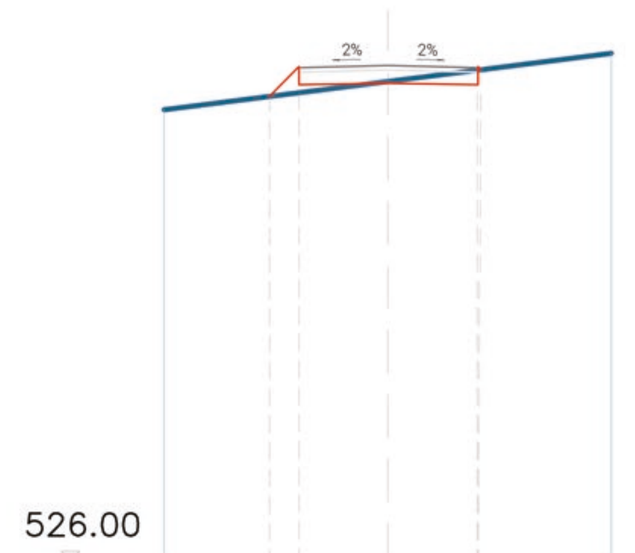


| Distanze progressive | Quota Terreno |
|---|---|
| 0.00 | 536.17 |
| 10.00 | 537.44 |

### Sezione : "B2-B2"

SCALA DISTANZE = 1 : 200
SCALA QUOTE = 1 : 200

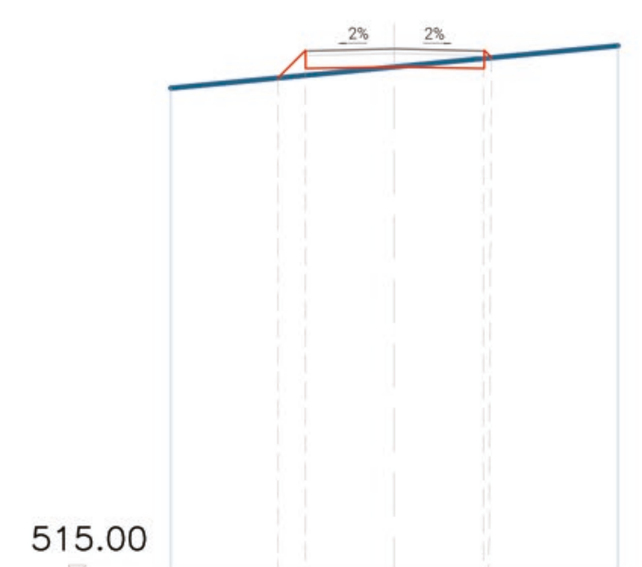


| Distanze progressive | Quota Terreno |
|---|---|
| 0.00 | 525.97 |
| 10.00 | 526.92 |

### Sezione : "B3-B3"

SCALA DISTANZE = 1 : 200
SCALA QUOTE = 1 : 200

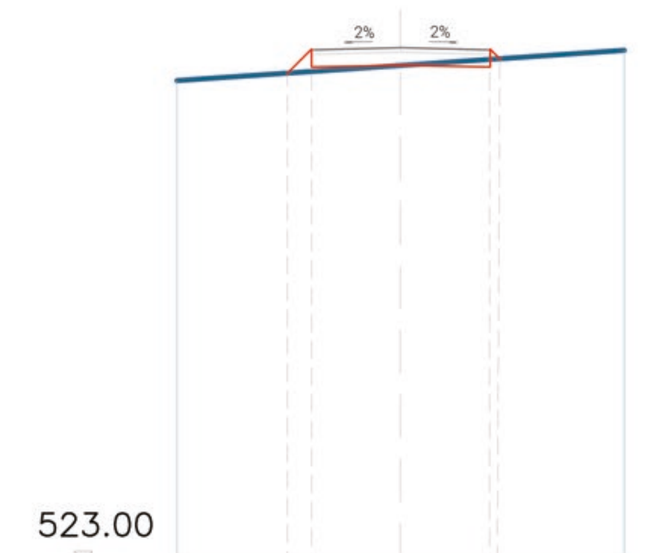


| Distanze progressive | Quota Terreno |
|---|---|
| 0.00 | 533.82 |
| 10.00 | 543.50 |

**REGIONE SARDEGNA**
Provincia di Nuoro
COMUNE DI MACOMER

**Realizzazione di un Parco Agrivoltaico di potenza nominale pari a 30 MWp denominato "SINDIA 2" sito nel Comune di Macomer (NU)**

**Località "Pittigunnis" e "SA Urtiga"**

OGGETTO: PROGETTO DEFINITIVO

TITOLO ELABORATO: **PROFILI LONGITUDINALI E SEZIONI RAPPRESENTATIVE VIABILITÀ DI IMPIANTO (1:12.000/1:200)**

CODICE ELABORATO: **SINDIA2-PDT06**

| Data | Revisione | Descrizione | Elaborazione | Verifica | Approvazione |
|---|---|---|---|---|---|
| Aprile 2022 | 00 | Emissione per procedura di VIA | Dott.ssa I. Castagnetti | Dott. Agr. P. Vasta | Enerland Italia |


TEAM PROGETTAZIONE:
Ing. Emanuele CANTERINO
Dott. Claudio BERTOLLO
Dott. Guglielmo QUADRIO
Dott. Agr. Patrick VASTA
Ing. Annamaria PALMISANO
Dott.ssa Nausica RUSSO
Dott.ssa Ilaria CASTAGNETTI

GRUPPO DI LAVORO:
Geol. Nicola PILI
Ing. Marta ZICCHEDDU
Iblarchè:
Dott. Rosario PIGNATELLO
E-Prima
Ing. Gianluca VICINO
Dott.ssa Agnese Elena Maria CARDACI
Ing. Graziella TORRISI
Dott. Agr. Gaetano GIANINO
BCF:
Ing. Fabio Massimo CALDERARO
Ing. Vincenzo BUTTAFUOCO


PROGETTO: IMPIANTO AGRIVOLTAICO **SINDIA 2**

PROPONENTE: Energia Pulita Italiana 4 s.r.l.

SEDE LEGALE: Via del Rondone, 3 40122 - Bologna (BO)

REFERENTE: Diego Gonzalez Caceres

PROGETTAZIONE: ENERLAND ITALIA

COORDINAMENTO: Ing. Emanuele CANTERINO

EMANUELE CANTERINO 23.06.2022 00:13:46 GMT+01:00

DATA: 21/04/2022

SCALA: Varie

FORMATO: A0