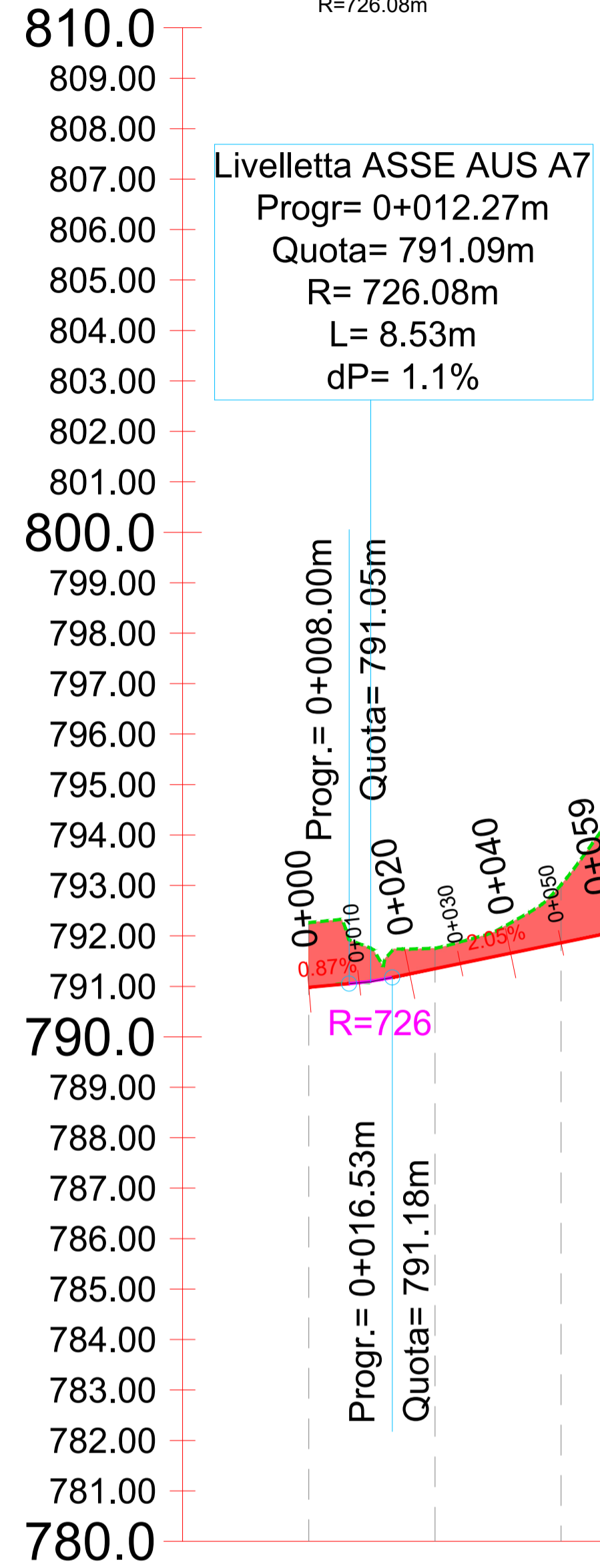
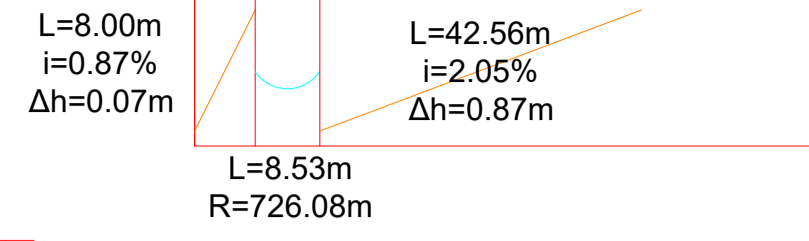
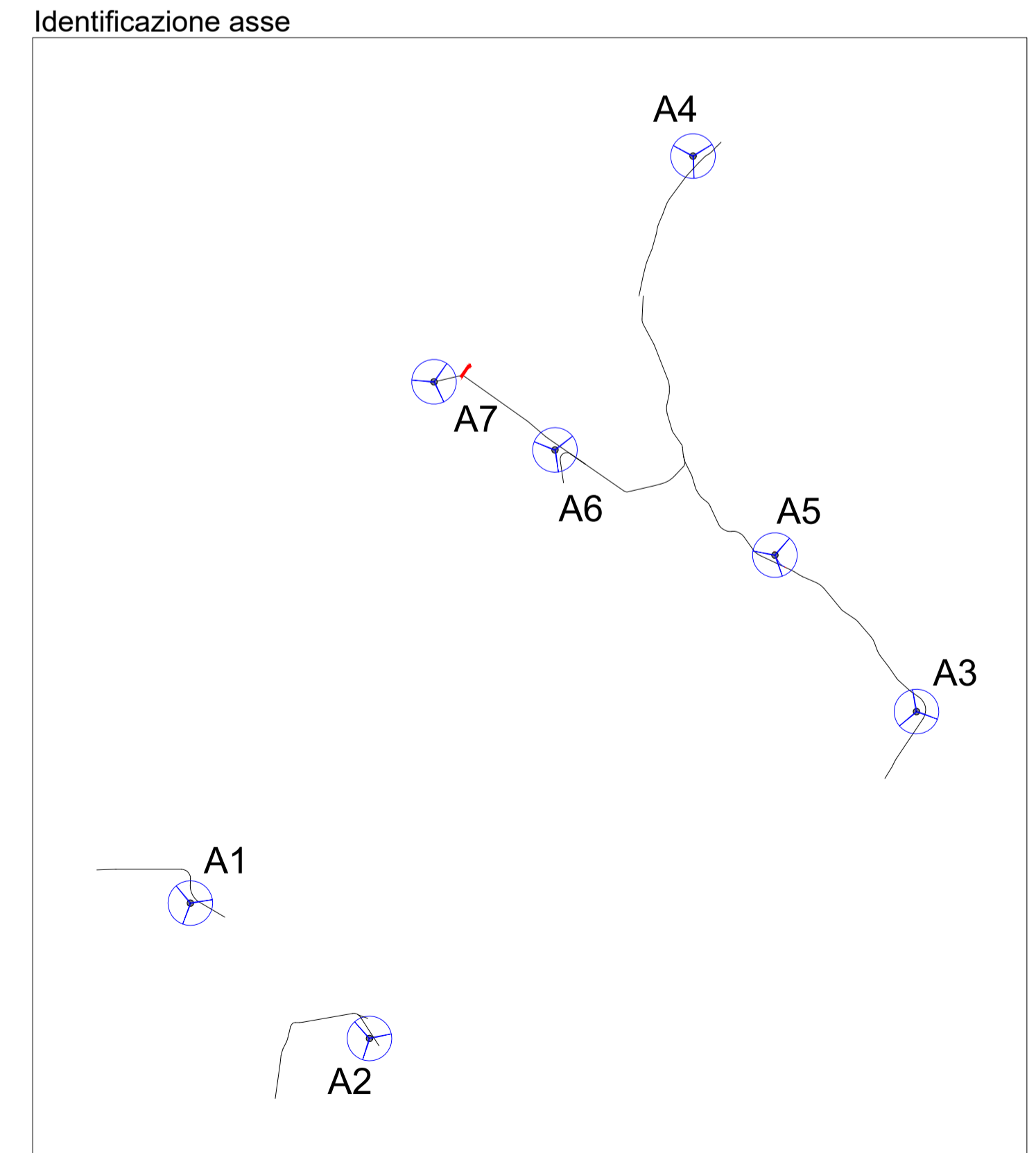


# LIVELLETTA



**Profilo: Tracciato - ASSE AUS A7**  
**Scala : 1000:100**  
**Q.Rif. : 780.00**

NUMERO SEZIONE	1	2	3	4
DISTANZE PROGRESSIVE	0+000,00	0+025,00	0+050,00	0+059,00
DISTANZE PARZIALI		25,00	25,00	9,00
QUOTE PROGETTO	790,98	791,15	791,06	792,05
QUOTE TERRENO	792,26	791,76	793,01	794,24
ANDAMENTO PLANIMETRICO				
ETTOMETRICHE	00			00
DIFFERENZA QUOTE		-0,40	-1,15	



EDIC.	DATE	DRAWN	CHECKED	REVISED-EDPR	MODIFICATION
A	20/07/2021	GP	DC	ST	PROGETTO DEFINITIVO

DATE	SCALE	1/2000	CAD Vers.:	I	Page Vers.:	A
07/21	DRAWN	GP				
07/21	CHECKED	DC				
07/21	REVISED-EDPR	ST				

SCM Ingegneria s.r.l.  
 PROGETTO IMPIANTO EOLICO "LA MONTAGNOLA"  
 Tav.14i- Profili longitudinali - Asse ausiliaria A7  
 Comuni di Monreale (PA) e Piana degli Albanesi (PA)  
 Name collection: Page: 01  
 Collection Cont: .  
 CAD N°: