

PROVINCIA DI MATERA COMUNE DI SAN MAURO FORTE

LOCALITA':

LOCALITA' SERRA D'ULIVO

PROGETTO:

**PROGETTO DEFINITIVO PER LA REALIZZAZIONE DI UN PARCO AGRI-VOLTAICO A
TERRA DELLA POTENZA NOMINALE 19,99 MW DENOMINATO "PERSOLAR1"**

TITOLO DOCUMENTO:

CARTA GEOMORFOLOGICA - CAVIDOTTO

SOGGETTO RICHIEDENTE

PERSOLAR S.R.L.

SEDE LEGALE E UFFICI

Via Santa Sofia n.22
20122 - MILANO (MI)
CF e P.IVA n. 11013420960. N. REA MI-2573256

L'ESECUTORE:

GRUPPO DI PROGETTAZIONE



Via V.Verrastro 15/A, 85100 Potenza
P.Iva 02094310766

Ing. Carmen Martone

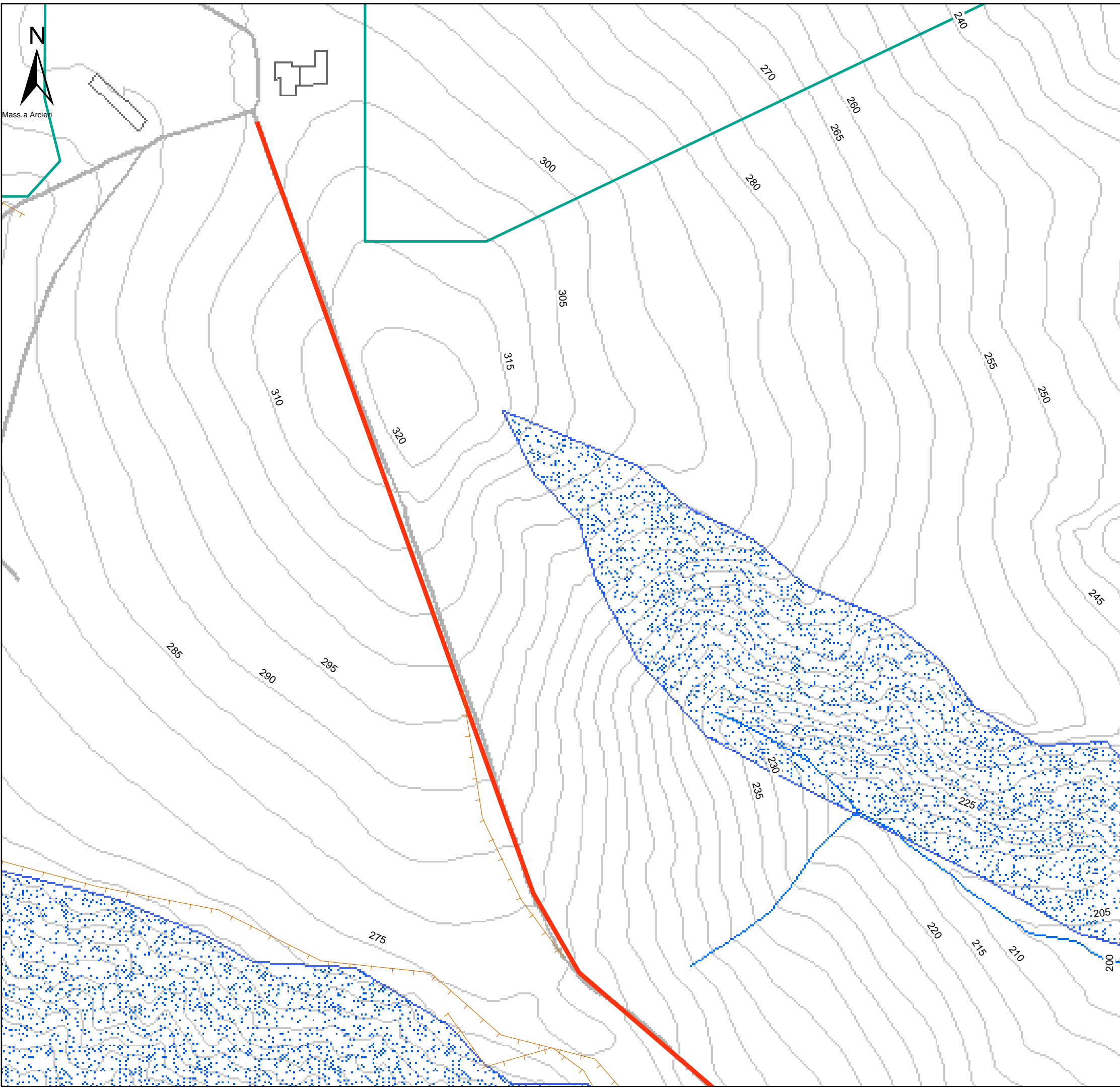
Geol. Raffaele Nardone



Ing. Domenico Castaldo

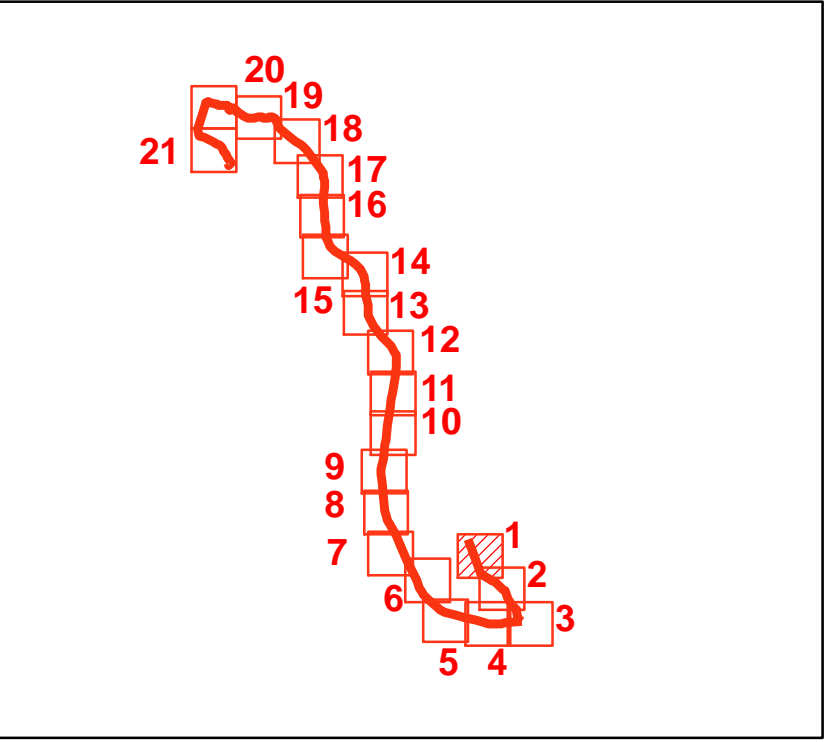
Iscr. n°8630 Y Ordine Ingegneri di Torino
C.F. CSTDNC 73M18 H355W
Viale Europa 42, 10070 - Balangero
tel 0123/346088 fax 0123/347458
info@studioingcastaldo.it cell 338/4727747

Codice lavoro	Livello proget	Cat. Op.	Tipologia	Numero	Rev.	Pag.	di	Nome file	Scala	Progressivo
P262	PD	I.FV_IF	T	01	/00	1	1	A.12.a.9.1	1:2000	31
Rev.	Data	Descrizione						Redazione	Controllo	Approvazione
00	31/01/2022	Emissione						ing. Domenico Castaldo EGM Project	ing. Domenico Castaldo EGM Project	ing. Domenico Castaldo EGM Project





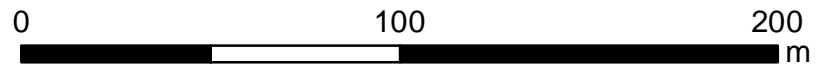
Carta geomorfologica

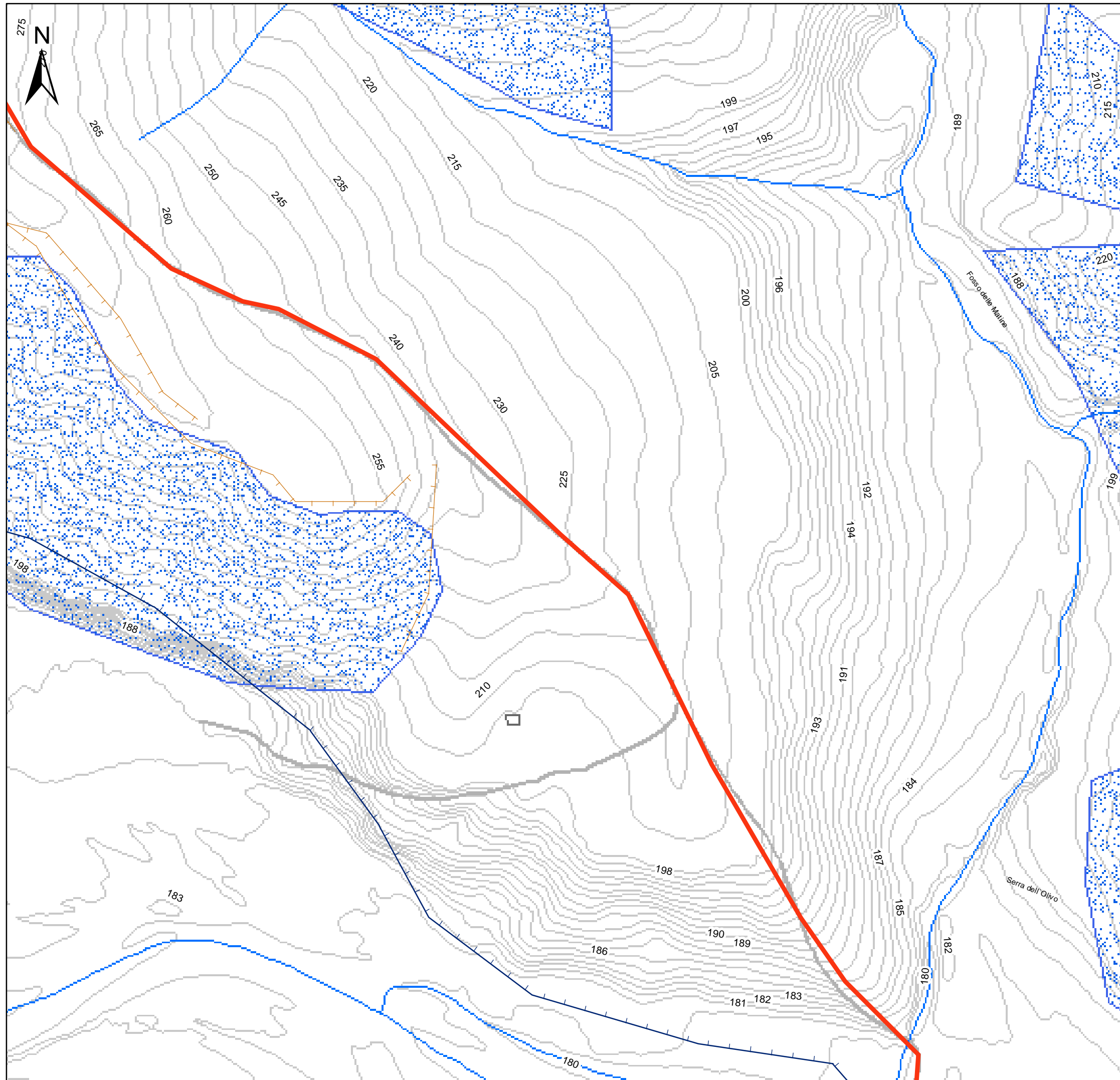
scala 1:2.000



Legenda

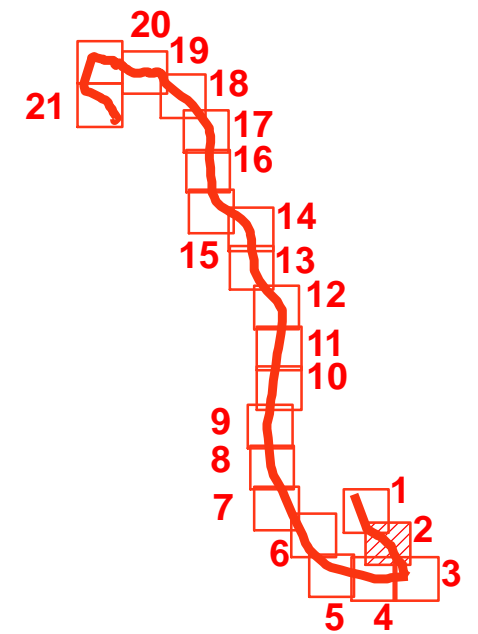
-  Creep
-  Scarpate
-  Terrazzi
-  Aree calanchive
-  Aree terrazzate
-  Cavidotto Persolar
-  Perimetro Persolar







Carta geomorfologica

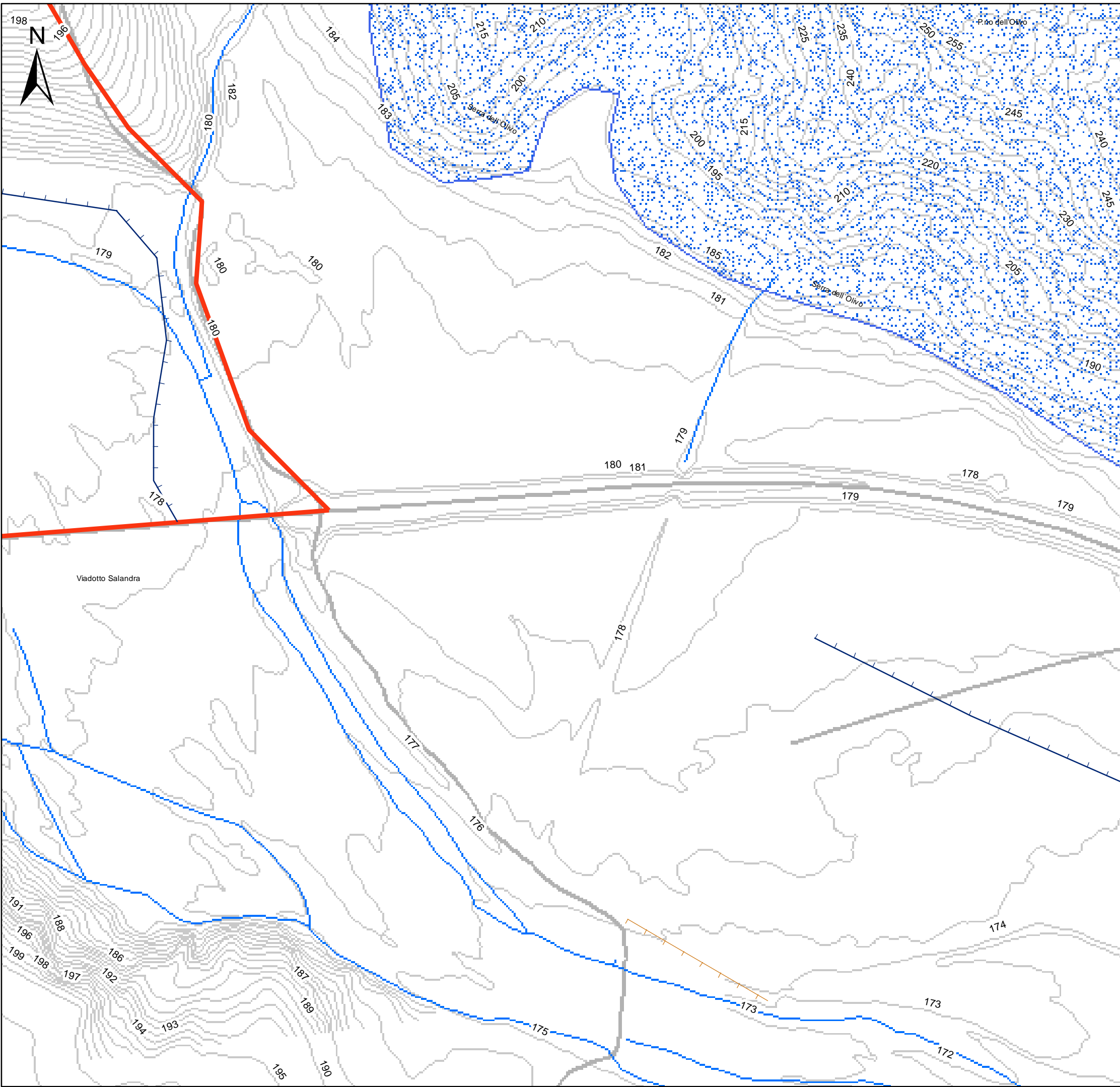
scala 1:2.000



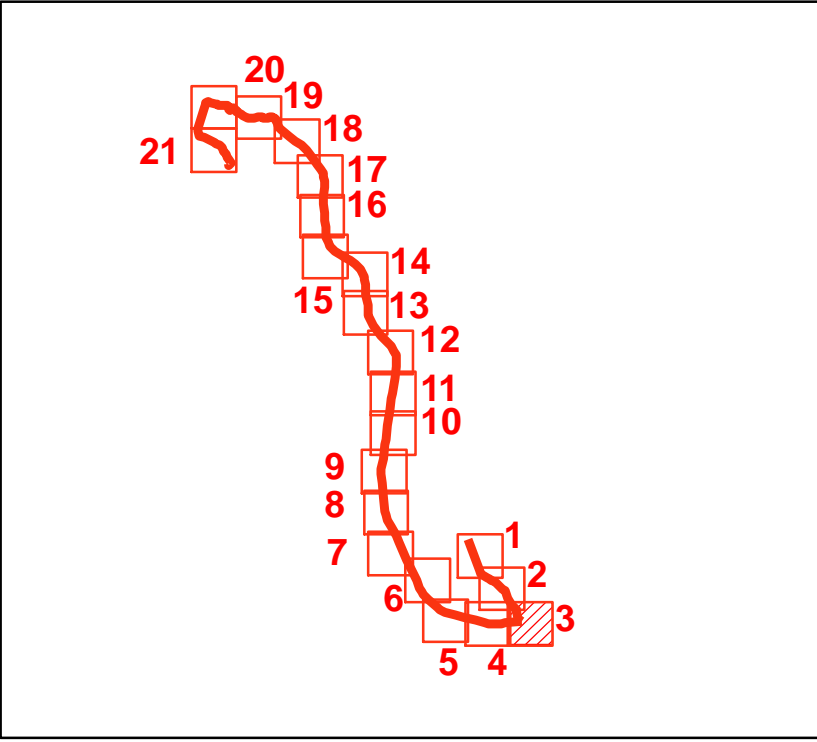
Legenda

-  Creep
-  Scarpate
-  Terrazzi
-  Aree calanchive
-  Aree terrazzate
-  Cavidotto Persolar
-  Perimetro Persolar




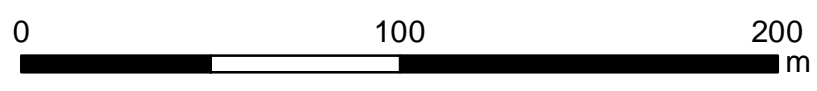


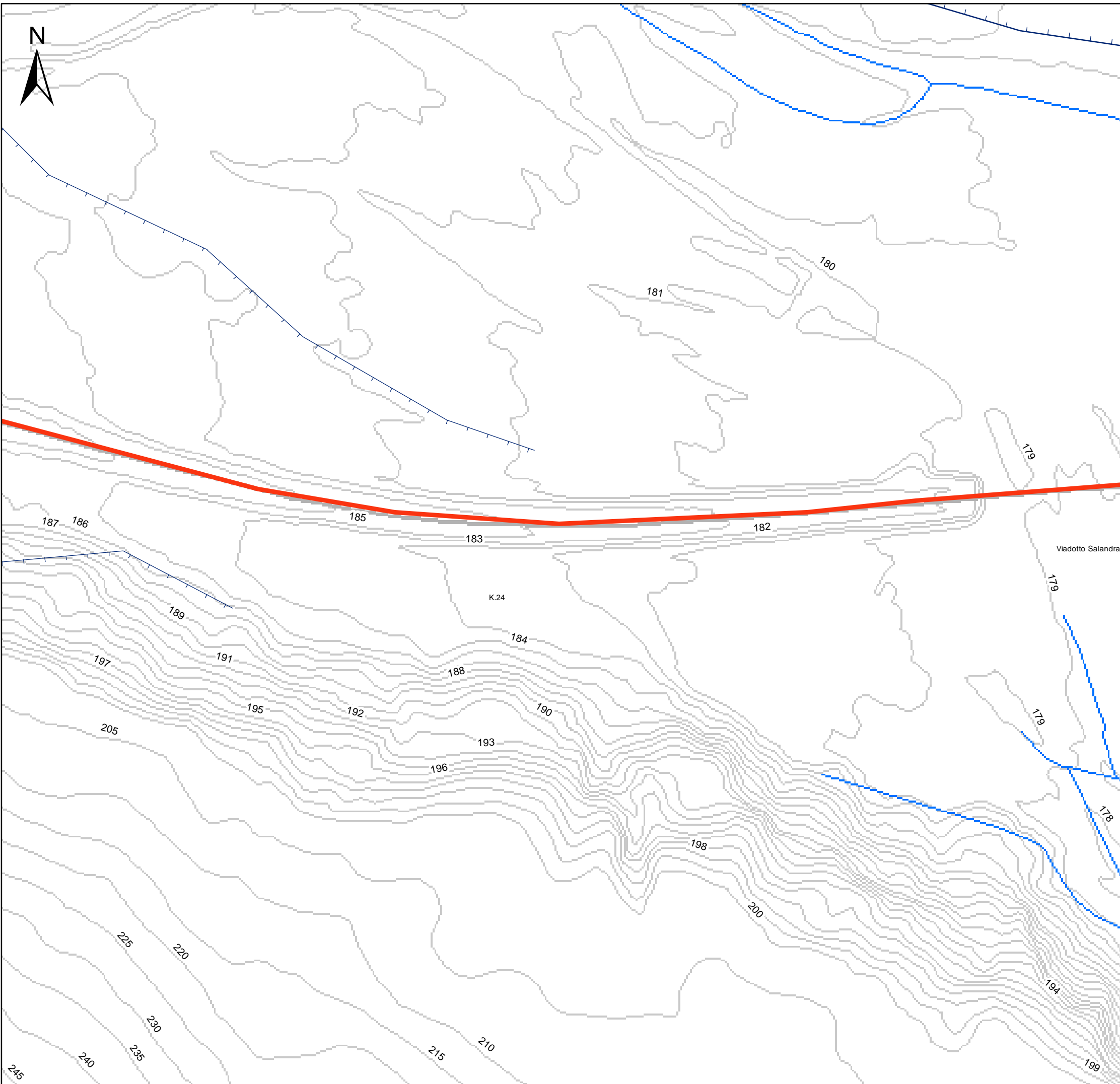
Carta geomorfologica
scala 1:2.000



Legenda

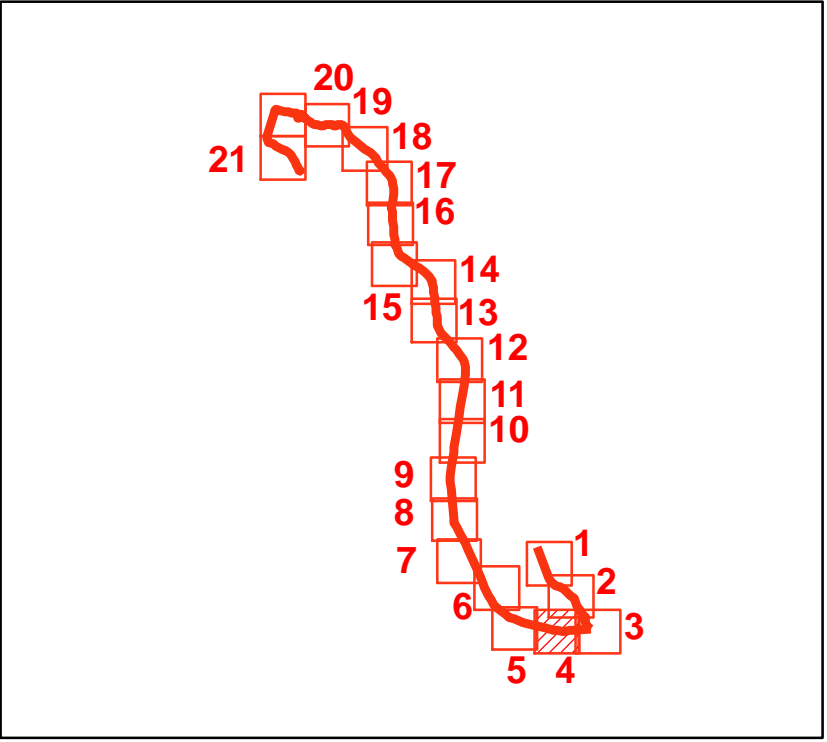
-  Creep
-  Scarpate
-  Terrazzi
-  Aree calanchive
-  Aree terrazzate
-  Cavidotto Persolar
-  Perimetro Persolar










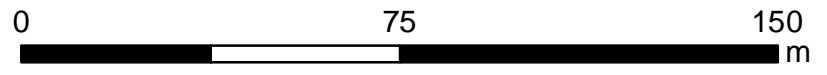
Carta geomorfologica

scala 1:2.000



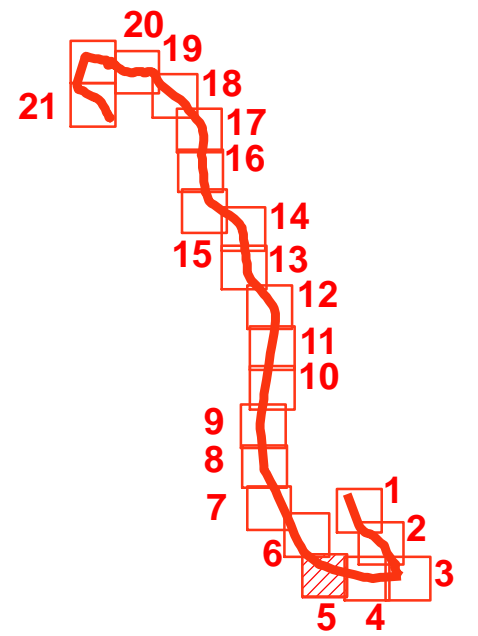
Legenda

-  Creep
-  Scarpate
-  Terrazzi
-  Aree calanchive
-  Aree terrazzate
-  Cavidotto Persolar
-  Perimetro Persolar




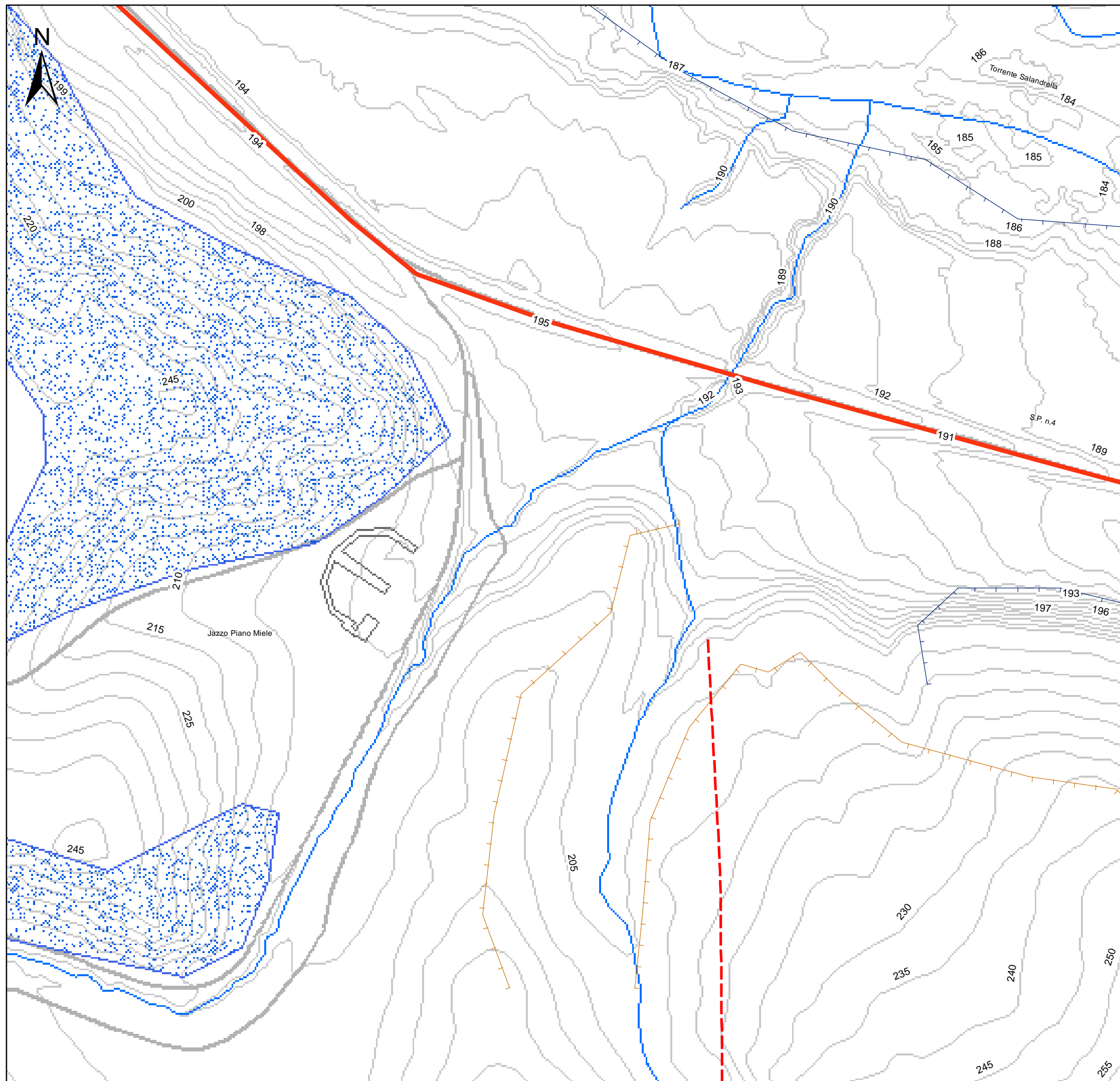
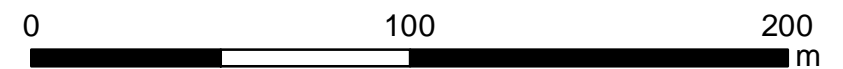
Carta geomorfologica

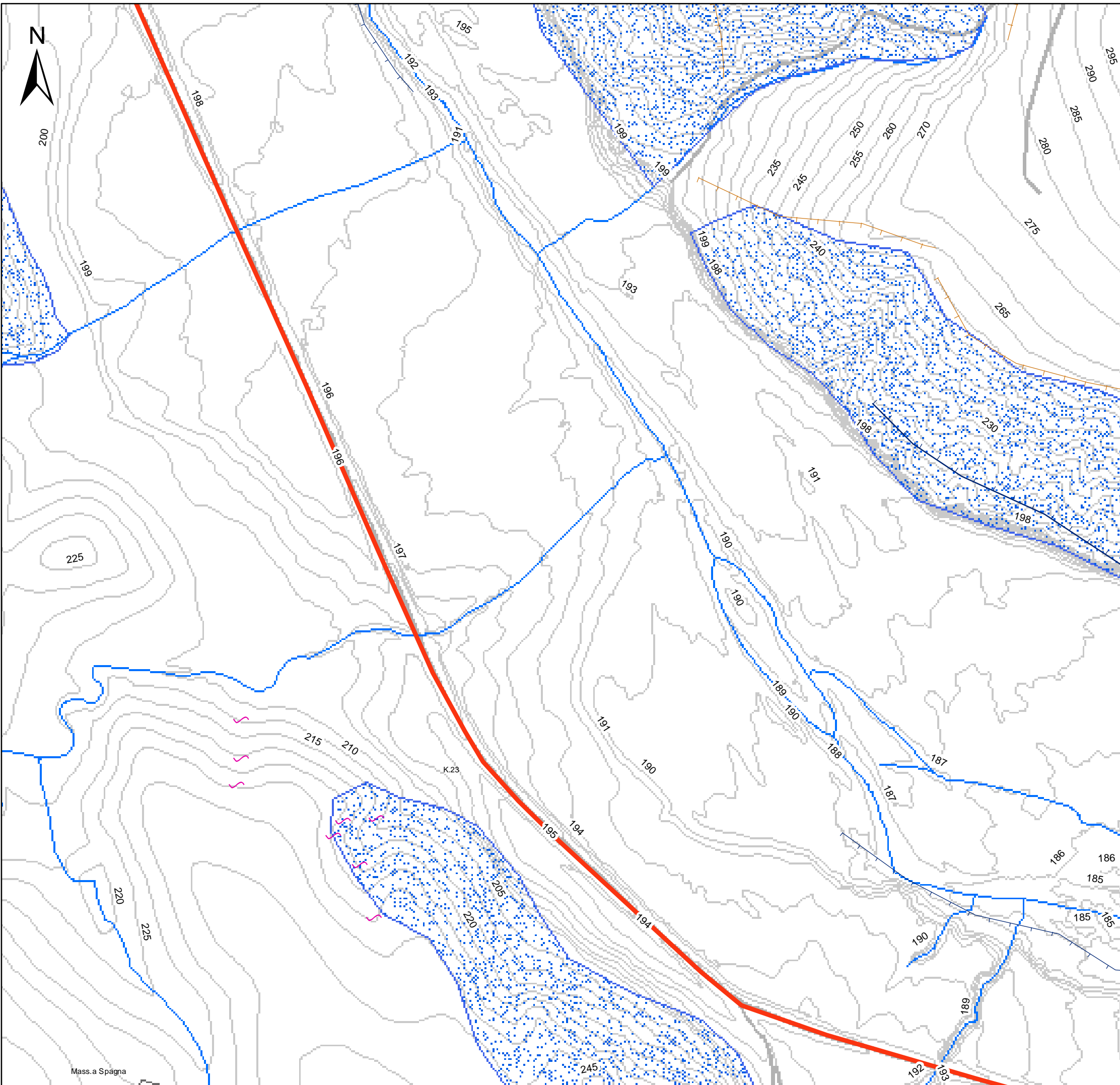
scala 1:2.000



Legenda

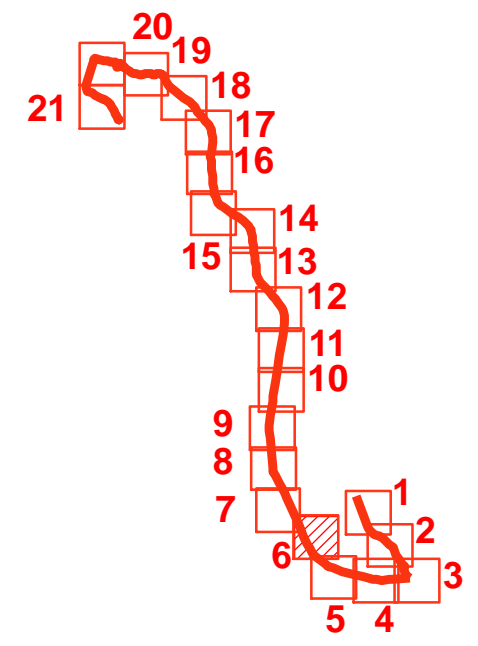
-  Creep
-  Scarpate
-  Terrazzi
-  Aree calanchive
-  Aree terrazzate
-  Cavidotto Persolar
-  Perimetro Persolar












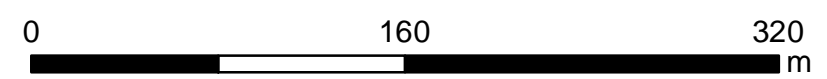
Carta geomorfologica

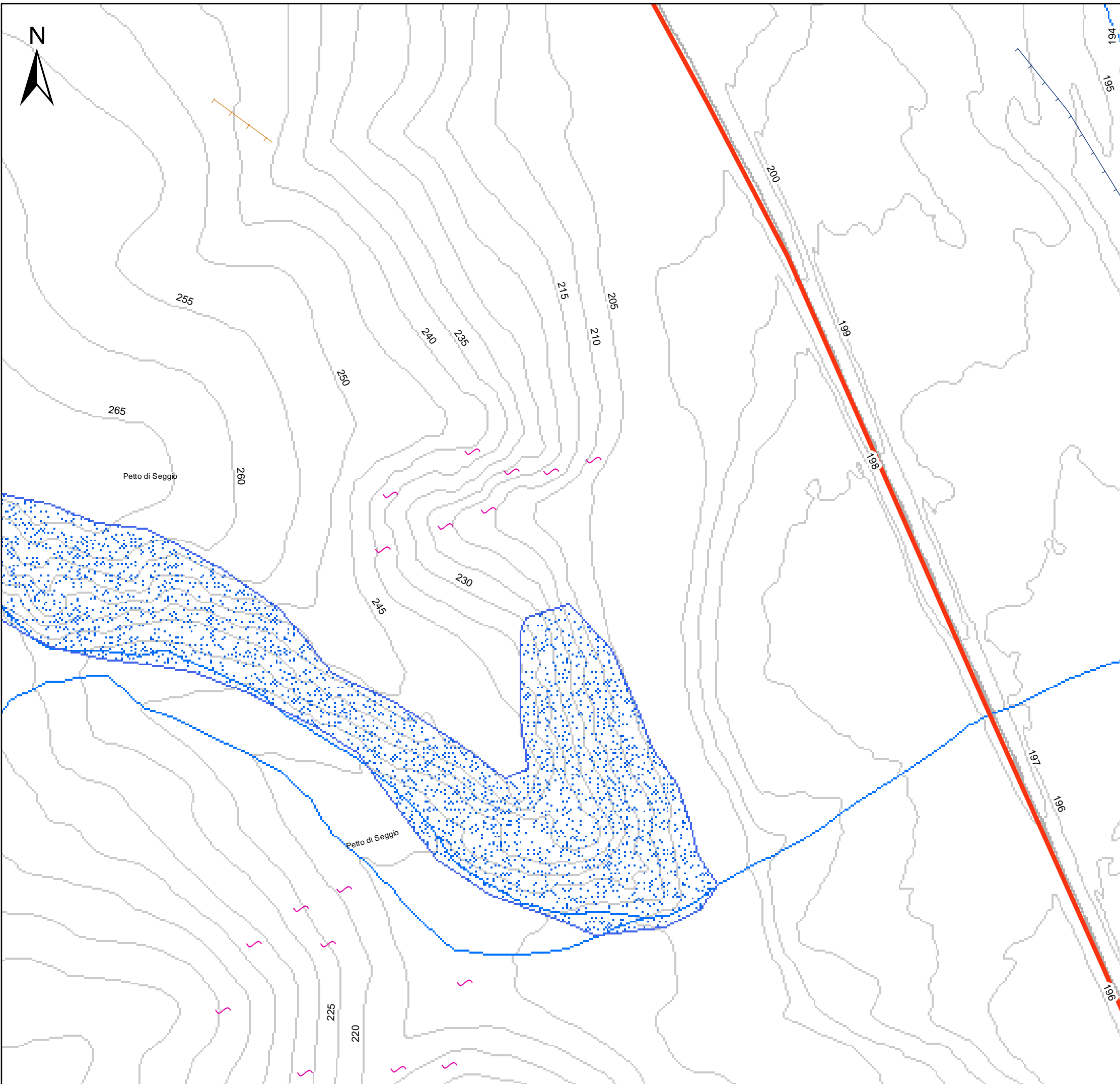
scala 1:2.000



Legenda

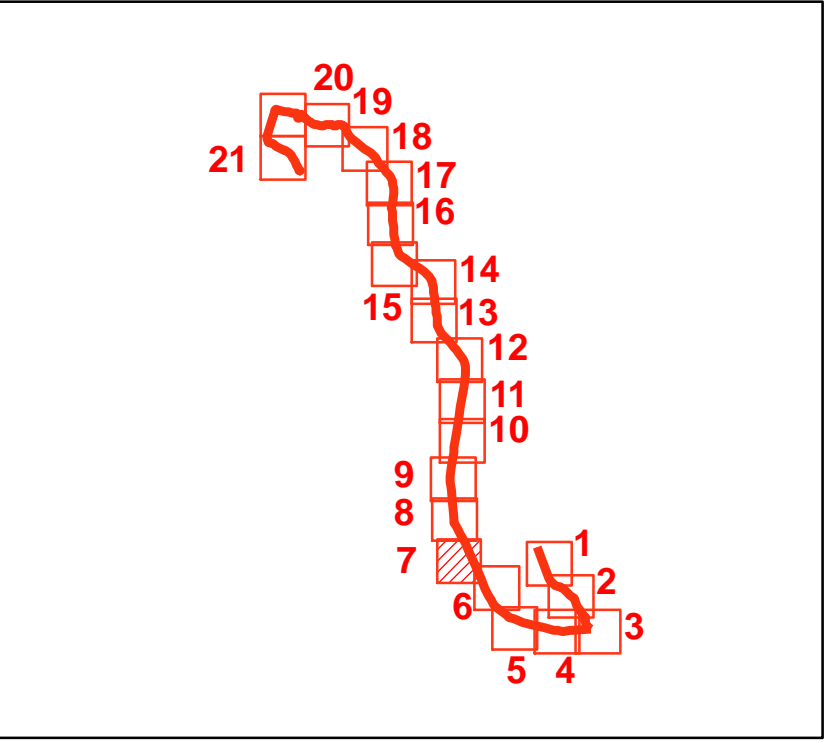
-  Creep
-  Scarpate
-  Terrazzi
-  Aree calanchive
-  Aree terrazzate
-  Cavidotto Persolar
-  Perimetro Persolar









Carta geomorfologica

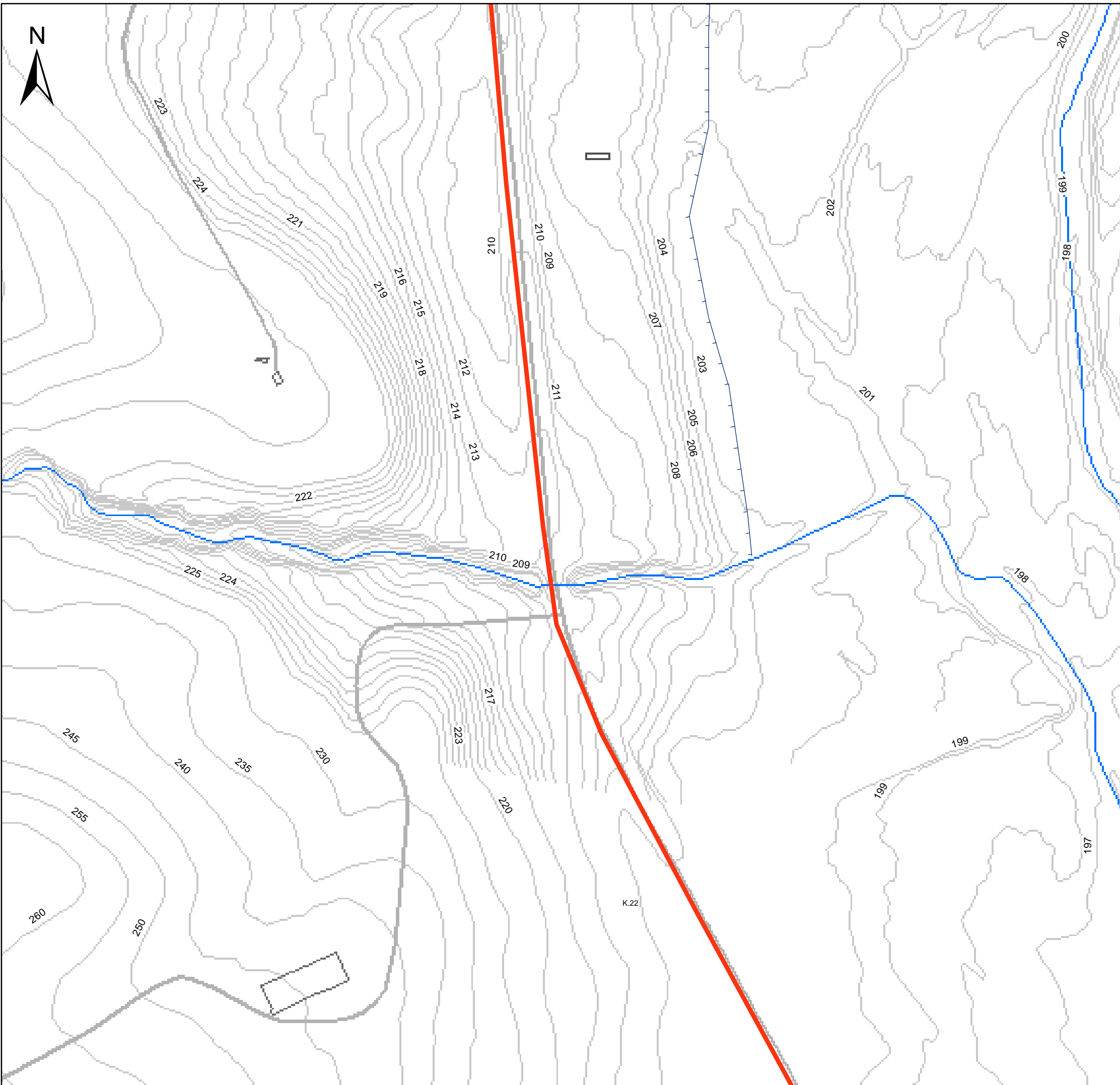
scala 1:2.000



Legenda

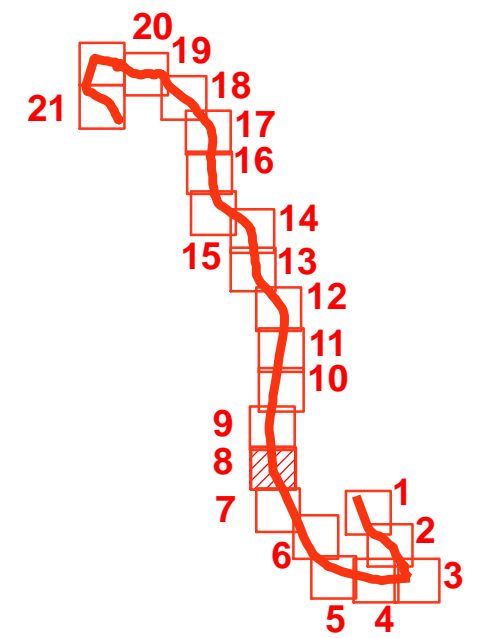
-  Creep
-  Scarpate
-  Terrazzi
-  Aree calanchive
-  Aree terrazzate
-  Cavidotto Persolar
-  Perimetro Persolar






Carta geomorfologica

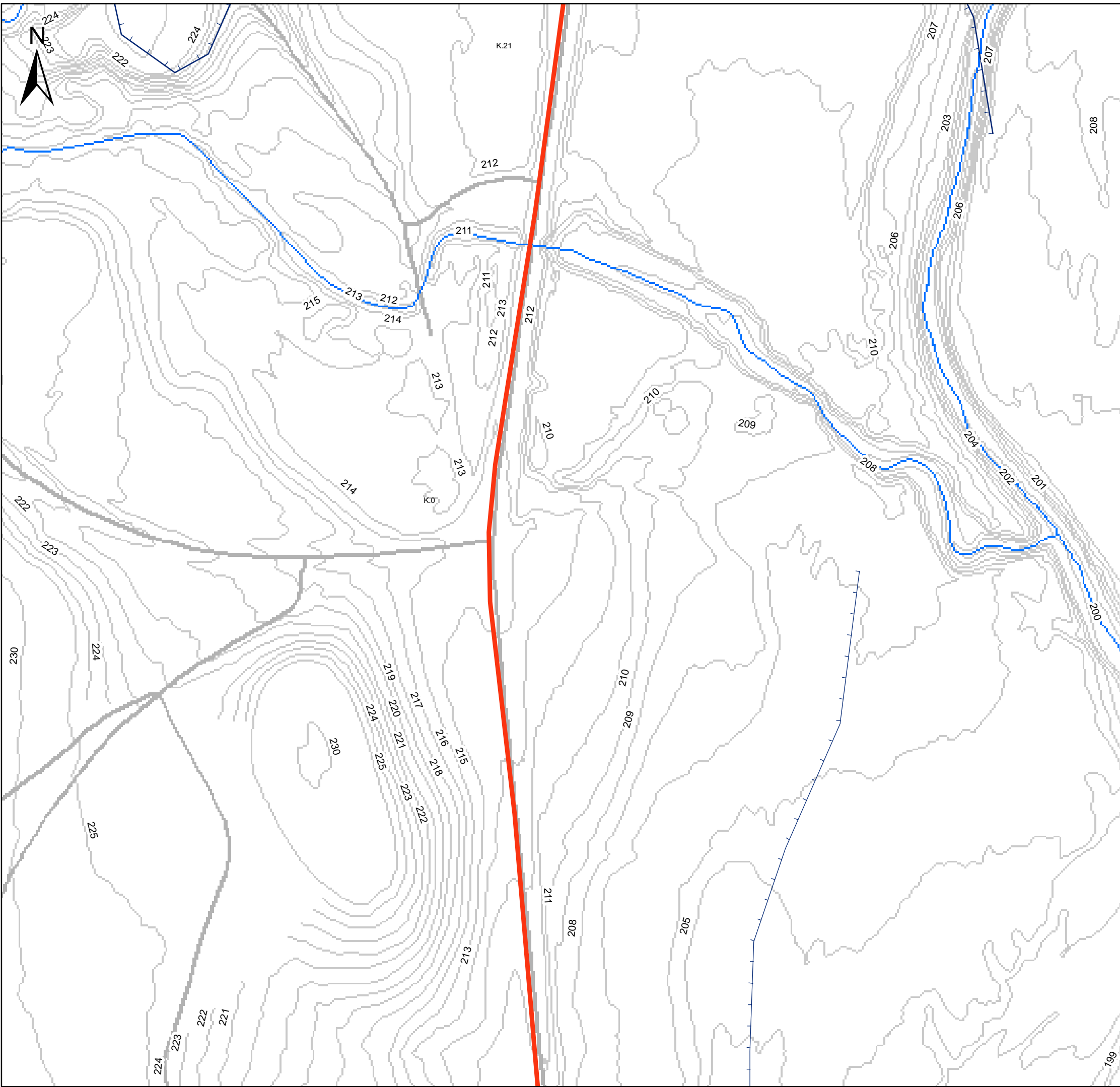
scala 1:2.000



Legenda

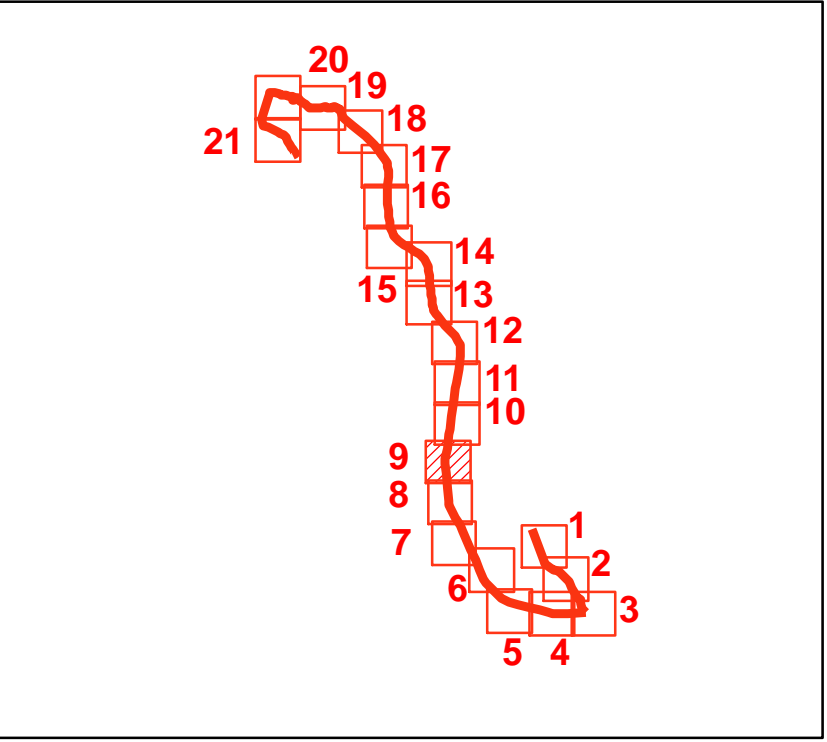
-  Creep
-  Scarpate
-  Terrazzi
-  Aree calanchive
-  Aree terrazzate
-  Cavidotto Persolar
-  Perimetro Persolar






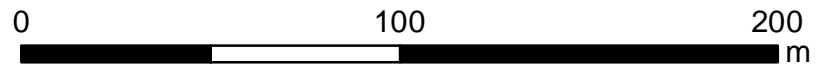
Carta geomorfologica

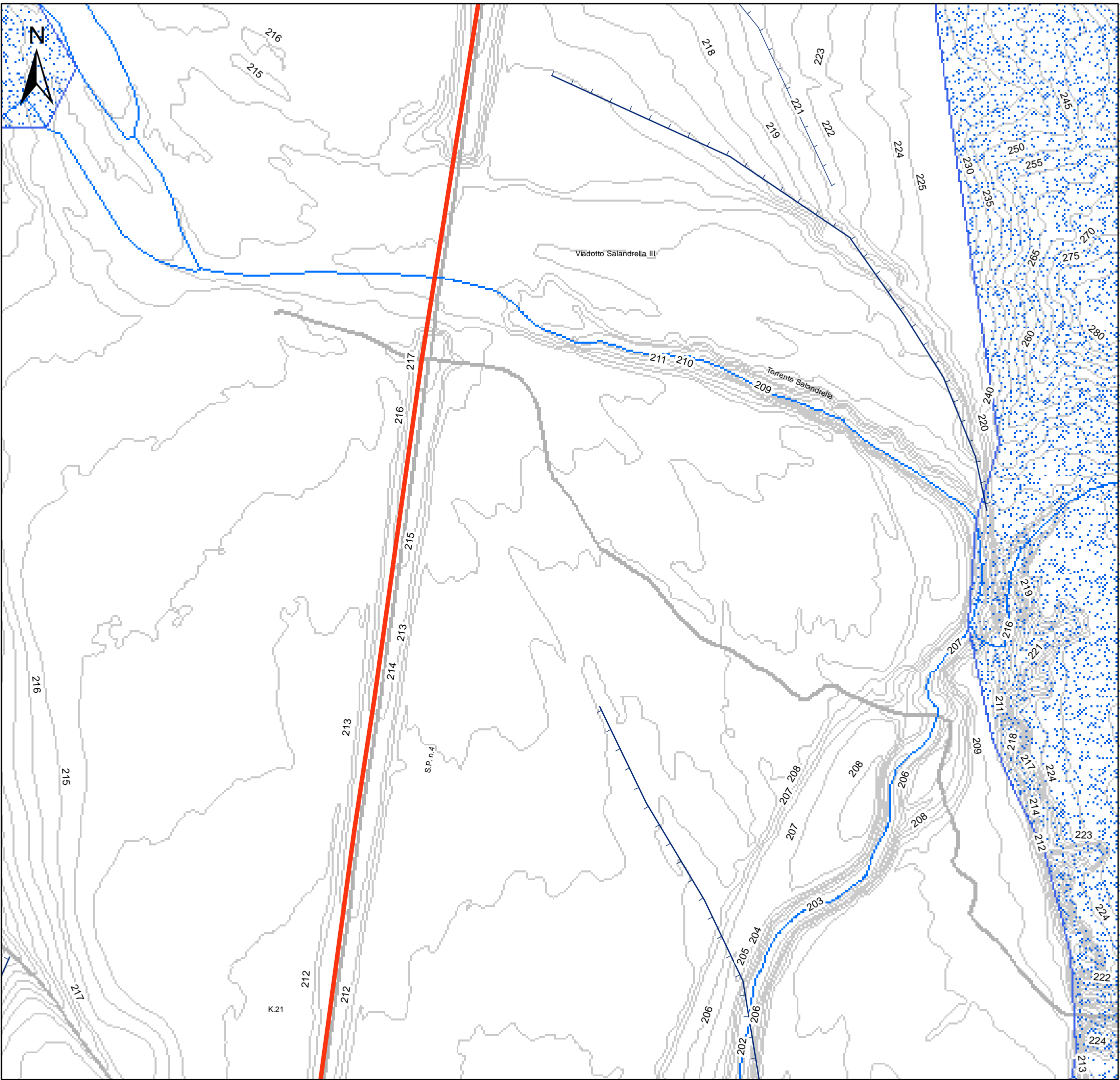
scala 1:2.000



Legenda

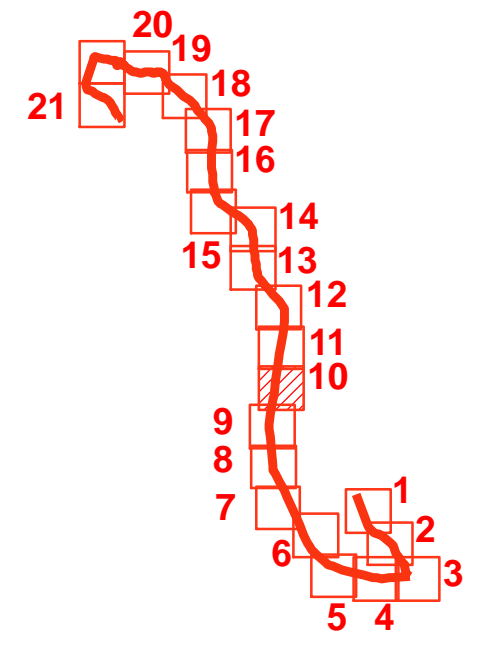
-  Creep
-  Scarpate
-  Terrazzi
-  Aree calanchive
-  Aree terrazzate
-  Cavidotto Persolar
-  Perimetro Persolar





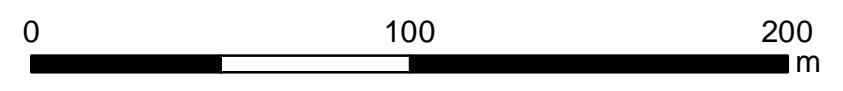
Carta geomorfologica

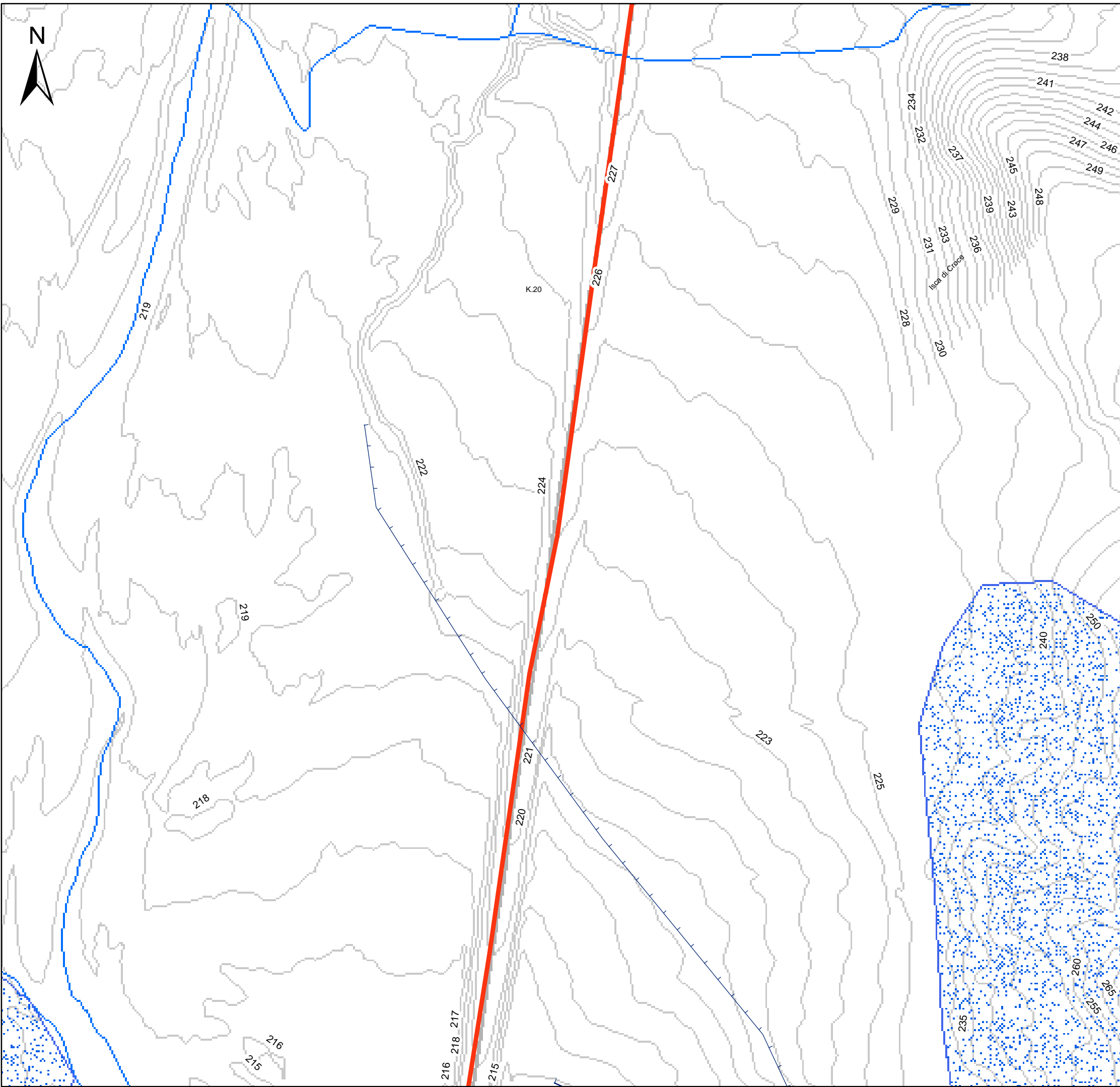
scala 1:2.000



Legenda

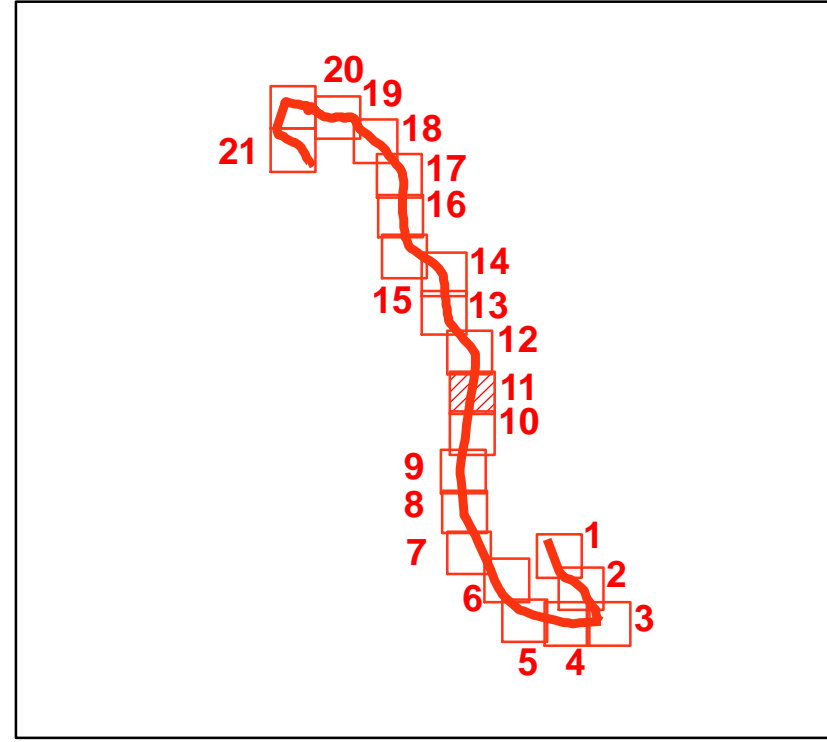
-  Creep
-  Scarpate
-  Terrazzi
-  Aree calanchive
-  Aree terrazzate
-  Cavidotto Persolar
-  Perimetro Persolar






Carta geomorfologica

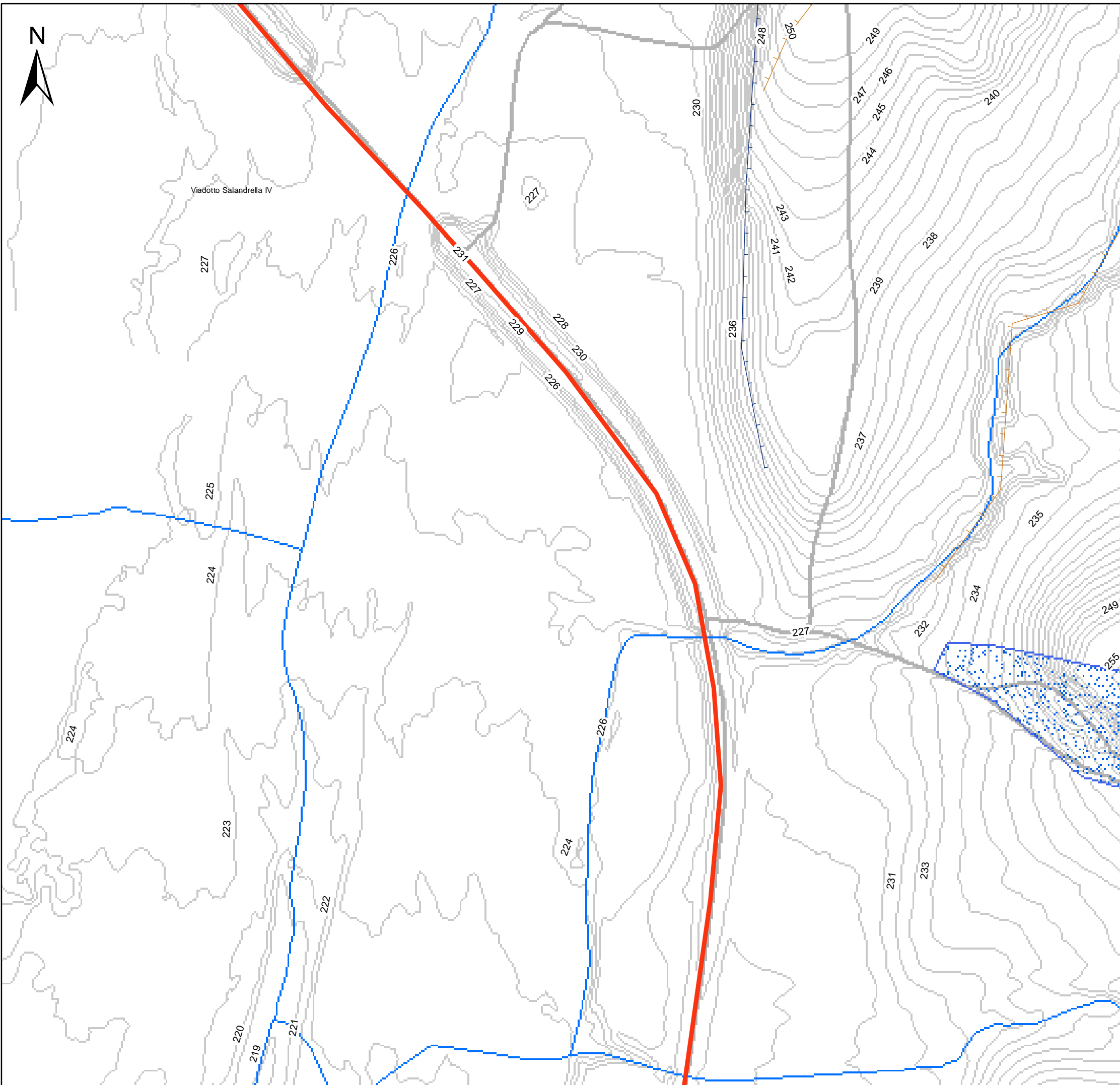
scala 1:2.000



Legenda

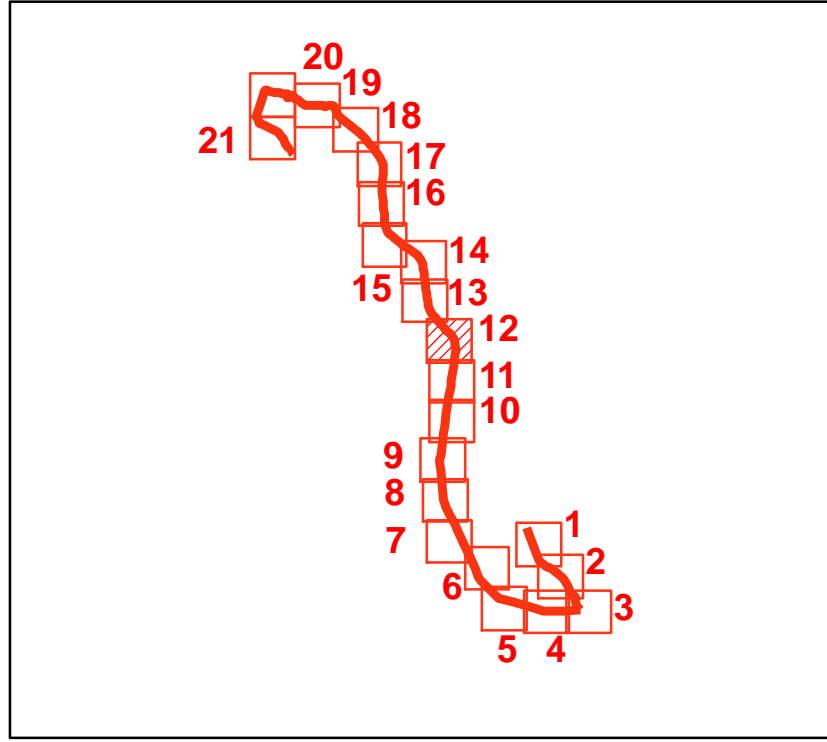
-  Creep
-  Scarpate
-  Terrazzi
-  Aree calanchive
-  Aree terrazzate
-  Cavidotto Persolar
-  Perimetro Persolar













Carta geomorfologica

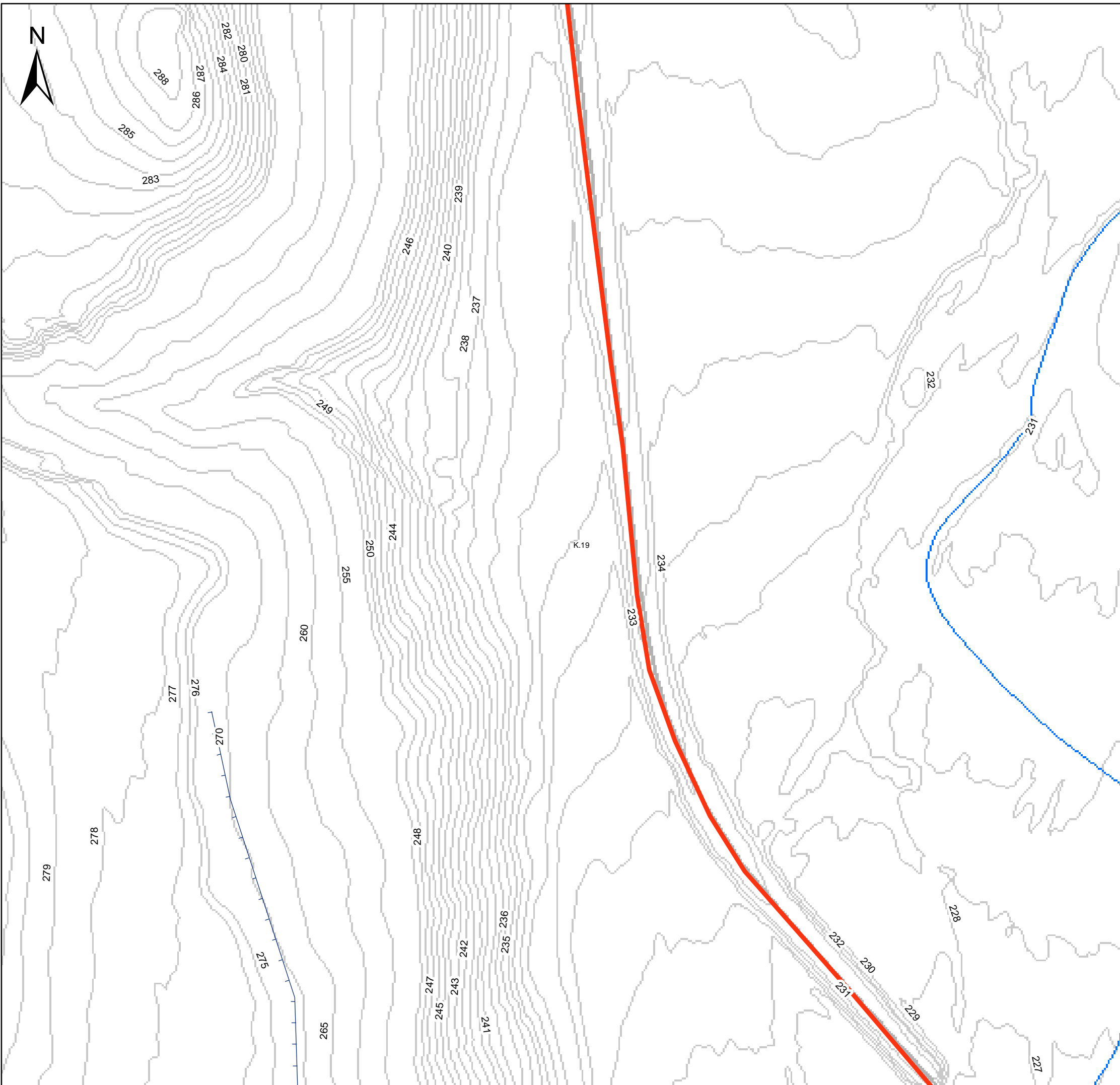
scala 1:2.000



Legenda

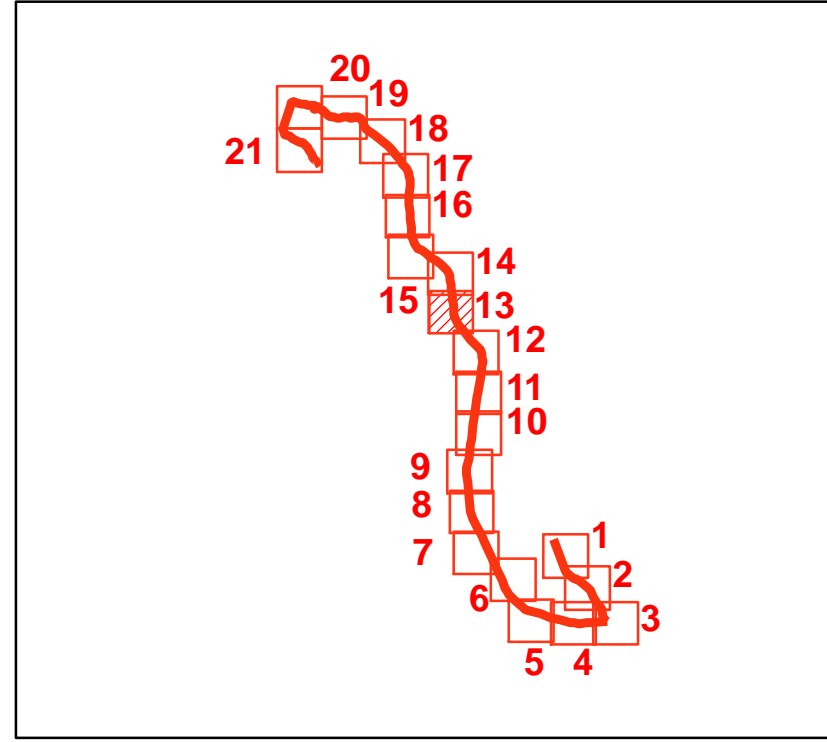
-  Creep
-  Scarpate
-  Terrazzi
-  Aree calanchive
-  Aree terrazzate
-  Cavidotto Persolar
-  Perimetro Persolar






Carta geomorfologica

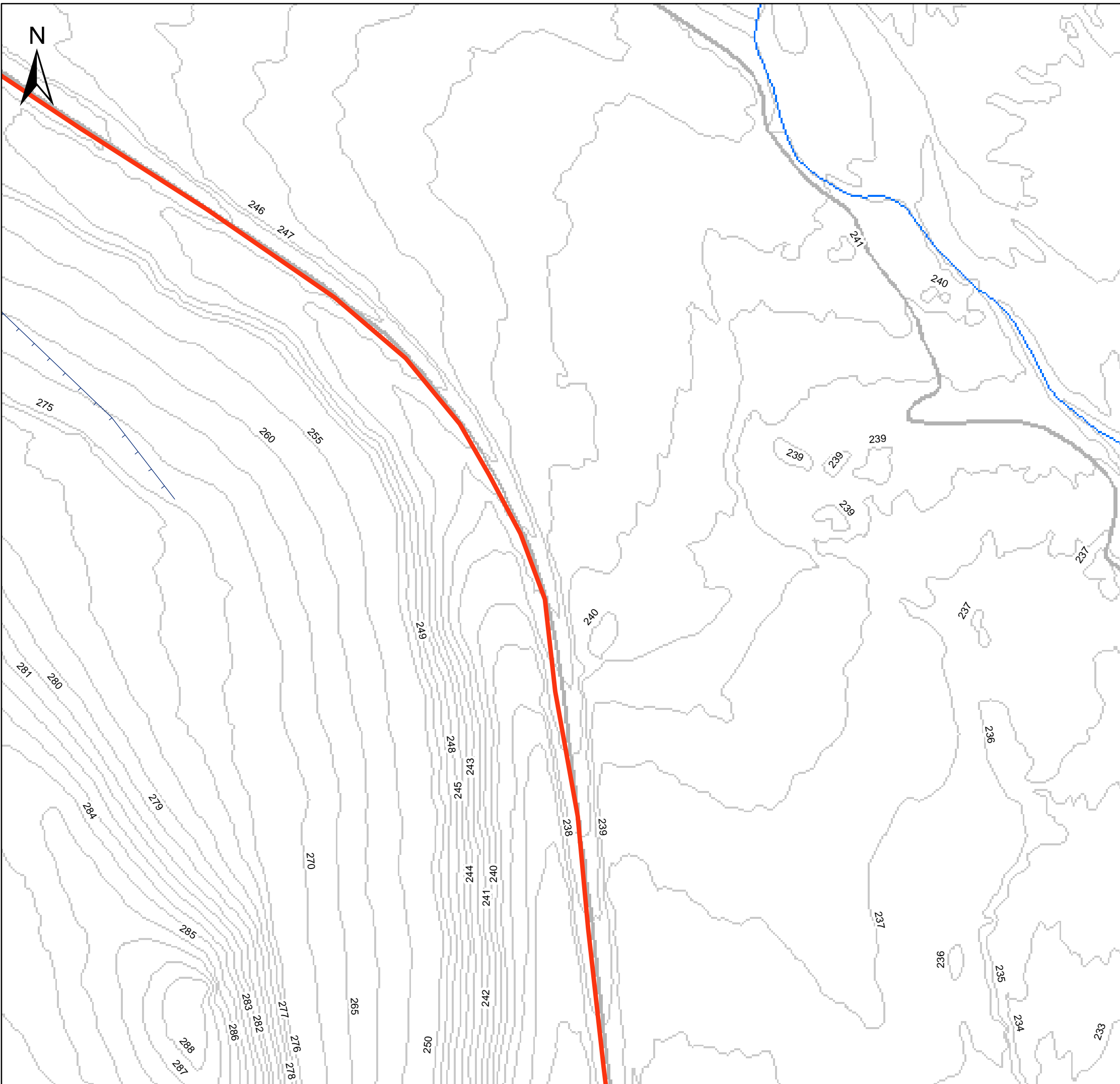
scala 1:2.000



Legenda

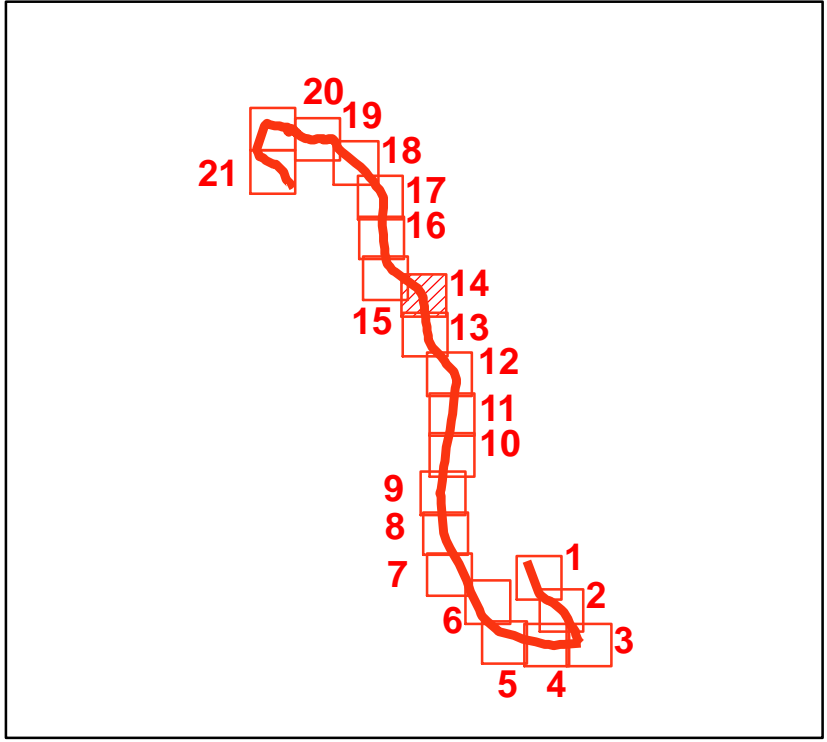
-  Creep
-  Scarpate
-  Terrazzi
-  Aree calanchive
-  Aree terrazzate
-  Cavidotto Persolar
-  Perimetro Persolar











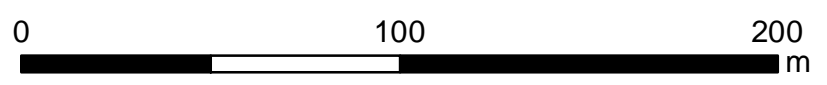
Carta geomorfologica

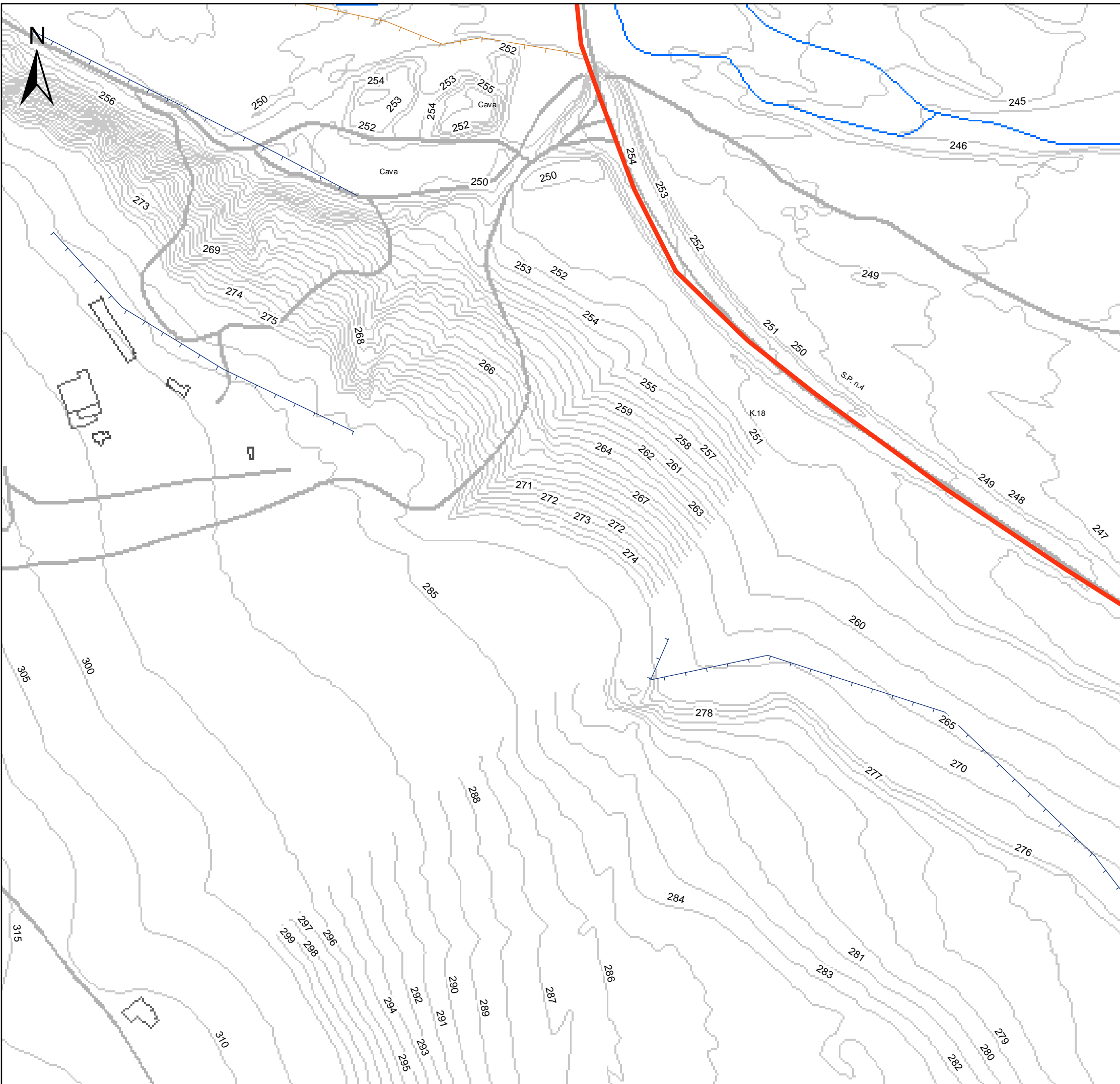
scala 1:2.000



Legenda

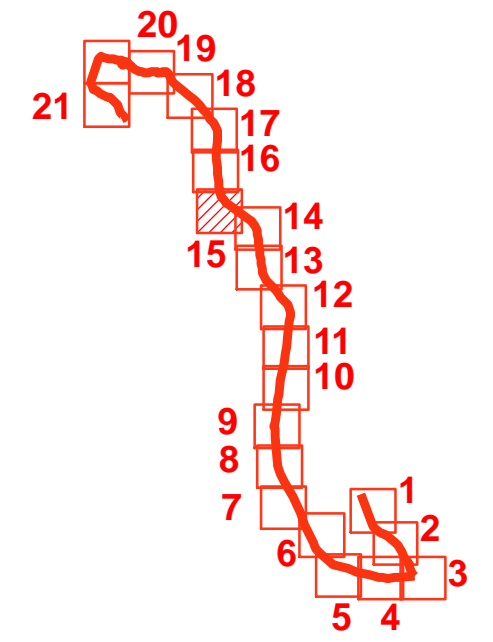
-  Creep
-  Scarpate
-  Terrazzi
-  Aree calanchive
-  Aree terrazzate
-  Cavidotto Persolar
-  Perimetro Persolar











Carta geomorfologica

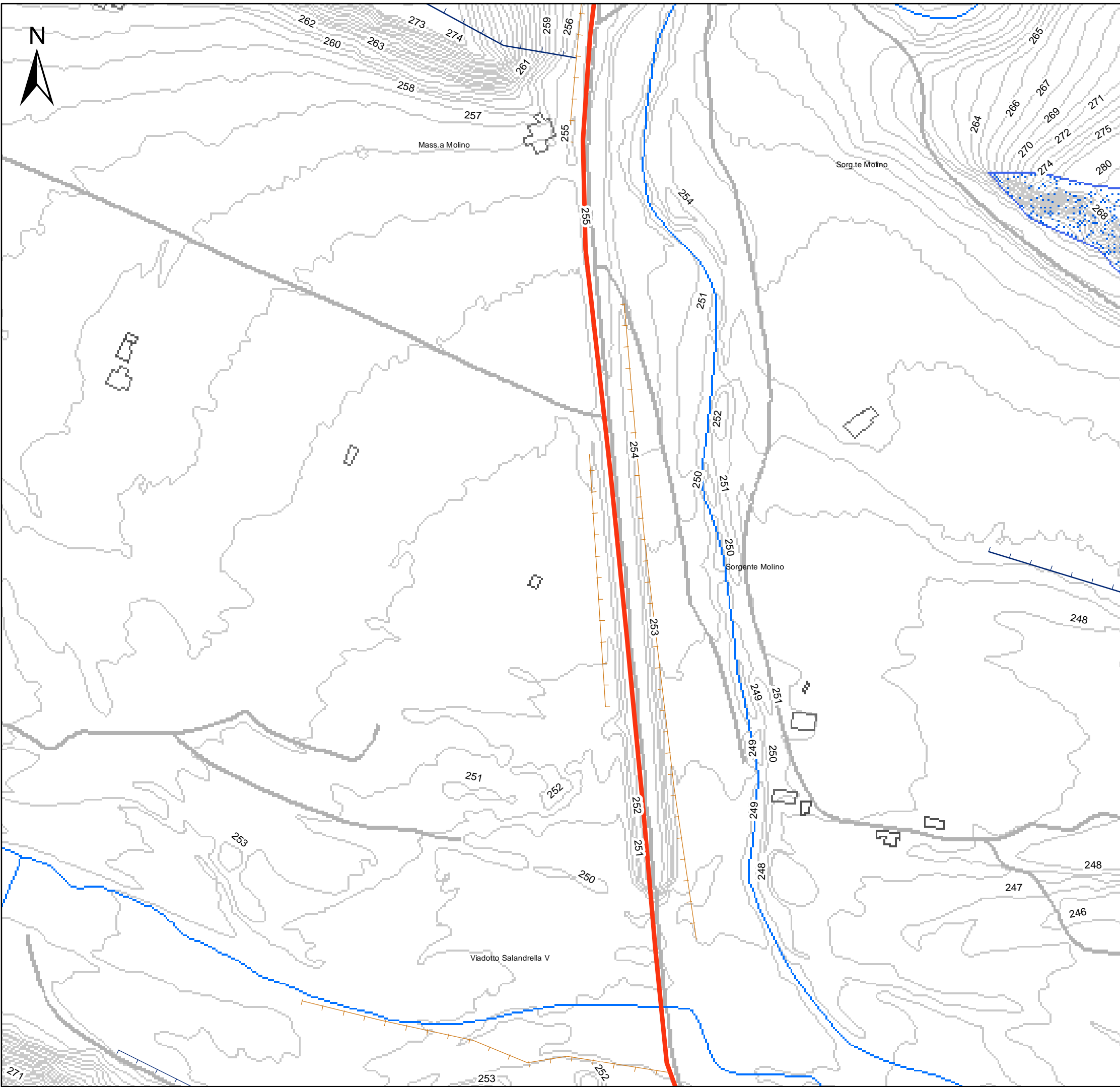
scala 1:2.000



Legenda

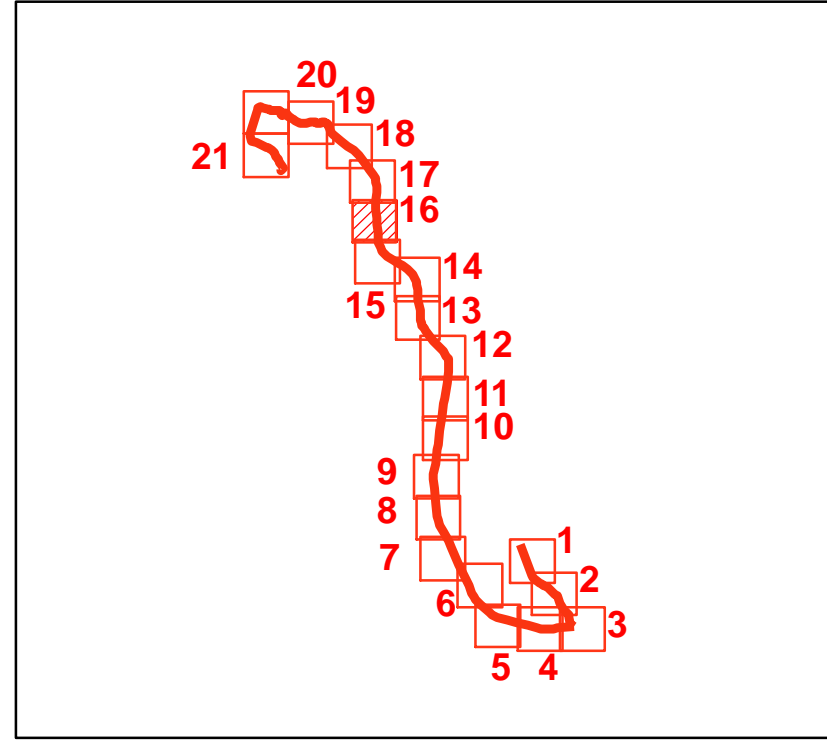
-  Creep
-  Scarpate
-  Terrazzi
-  Aree calanchive
-  Aree terrazzate
-  Cavidotto Persolar
-  Perimetro Persolar






Carta geomorfologica

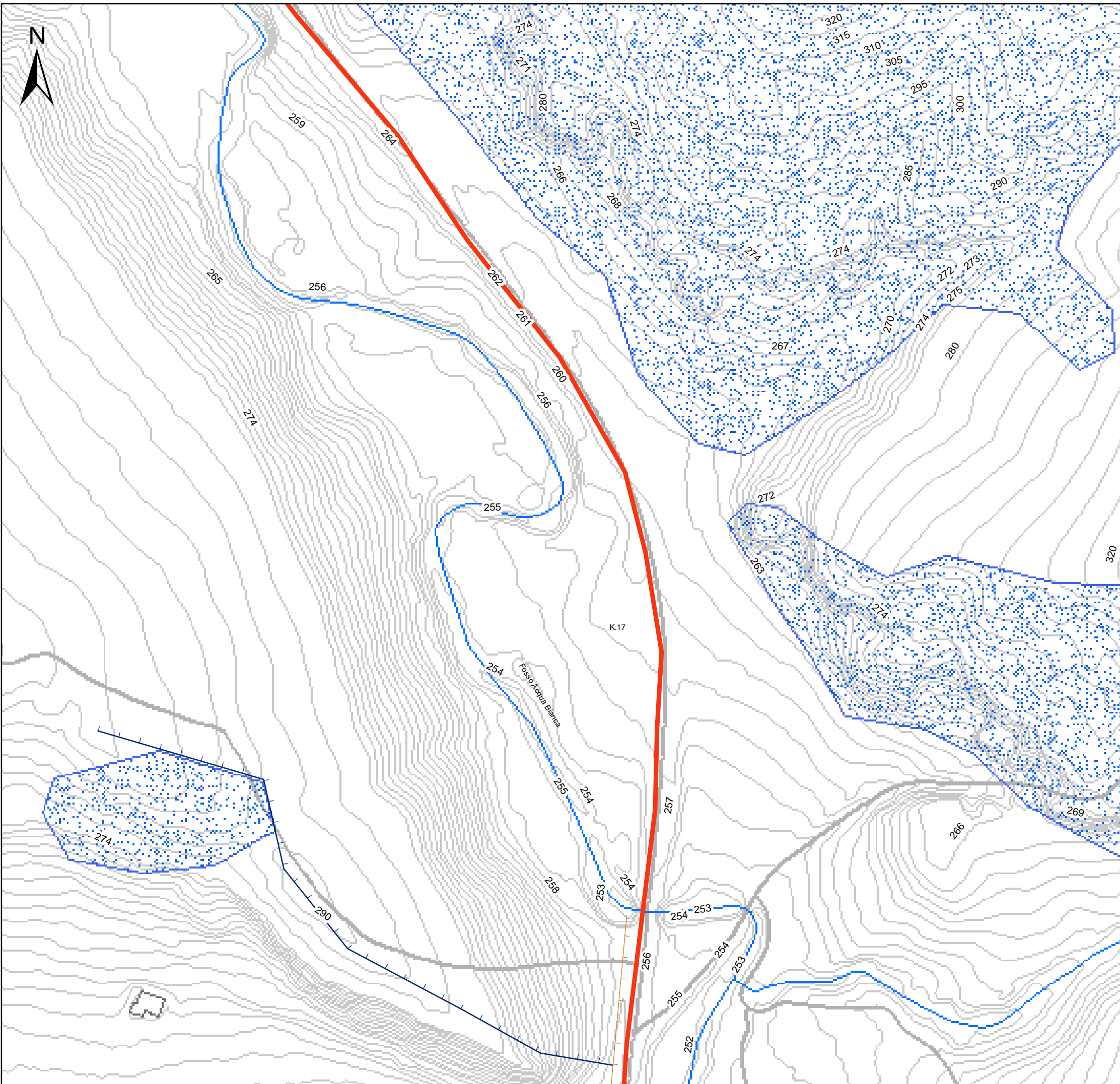
scala 1:2.000



Legenda

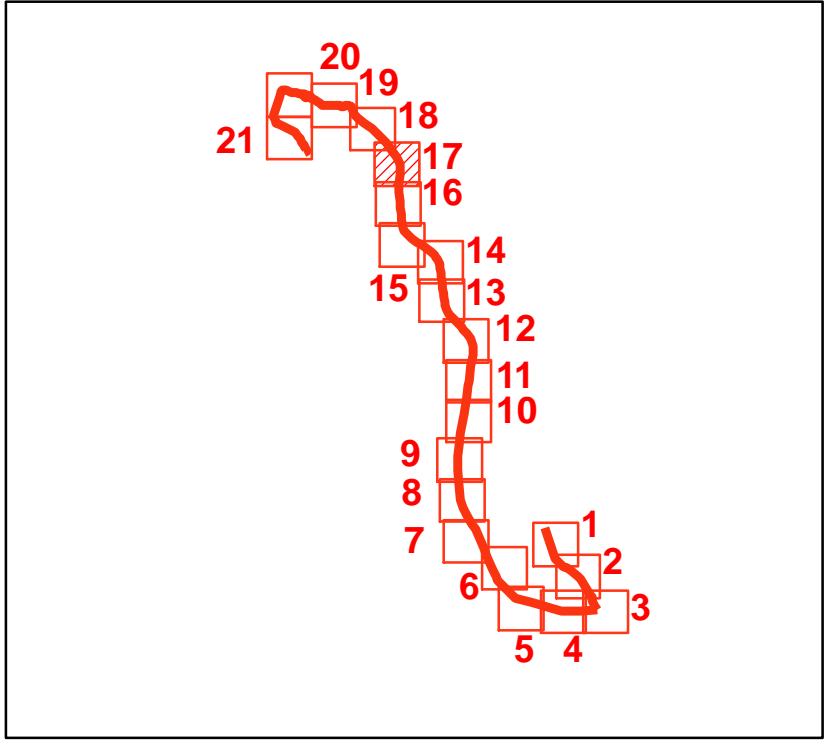
-  Creep
-  Scarpate
-  Terrazzi
-  Aree calanchive
-  Aree terrazzate
-  Cavidotto Persolar
-  Perimetro Persolar










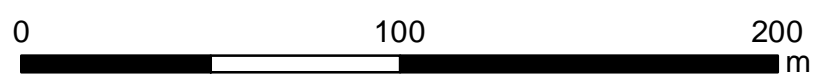
Carta geomorfologica

scala 1:2.000



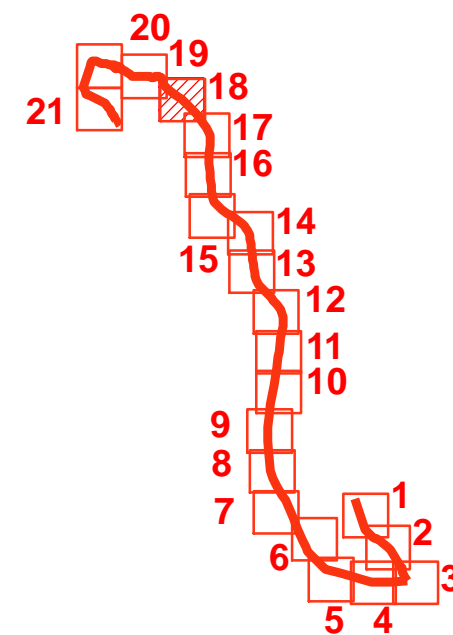
Legenda

-  Creep
-  Scarpate
-  Terrazzi
-  Aree calanchive
-  Aree terrazzate
-  Cavidotto Persolar
-  Perimetro Persolar



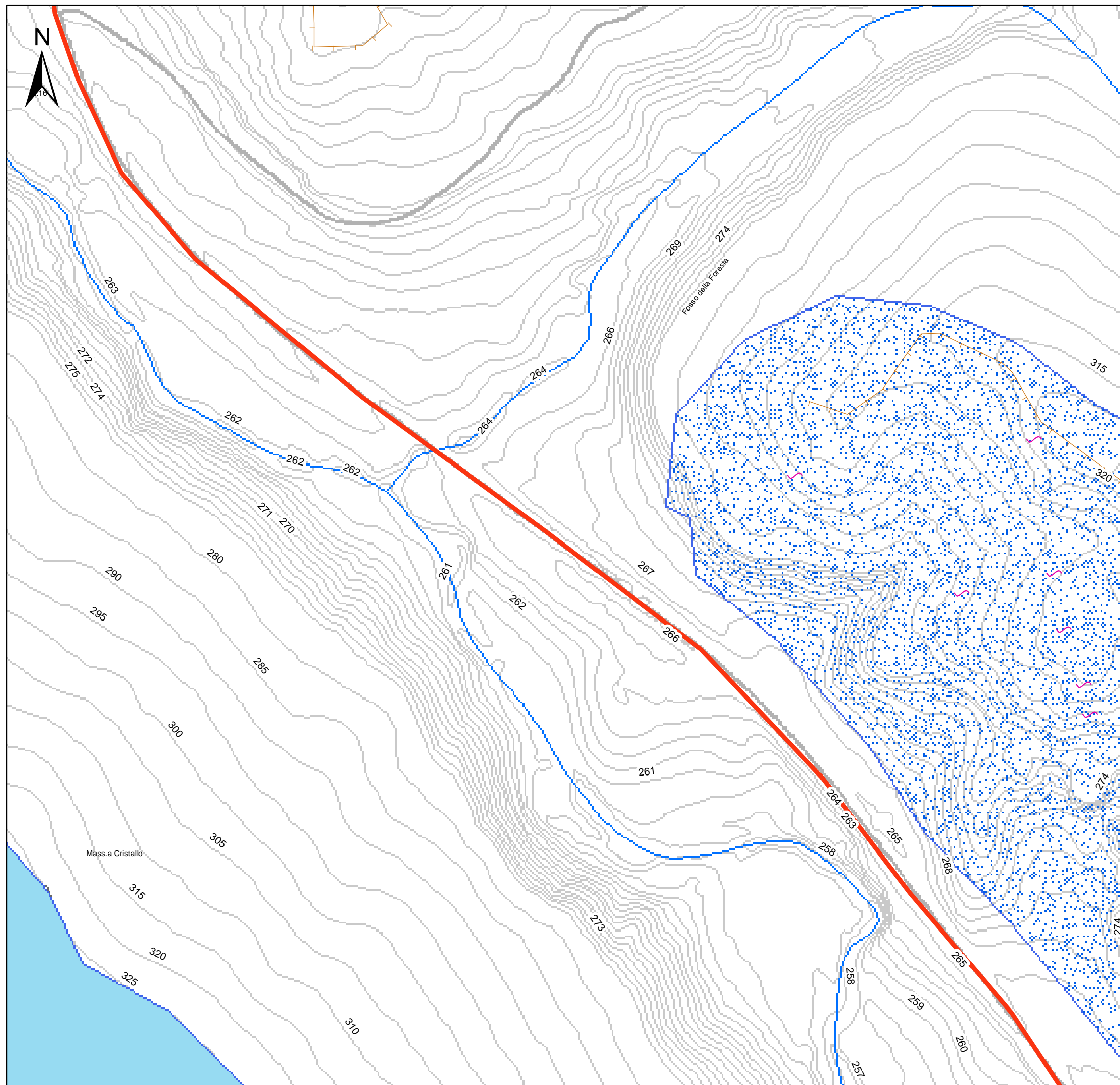

Carta geomorfologica

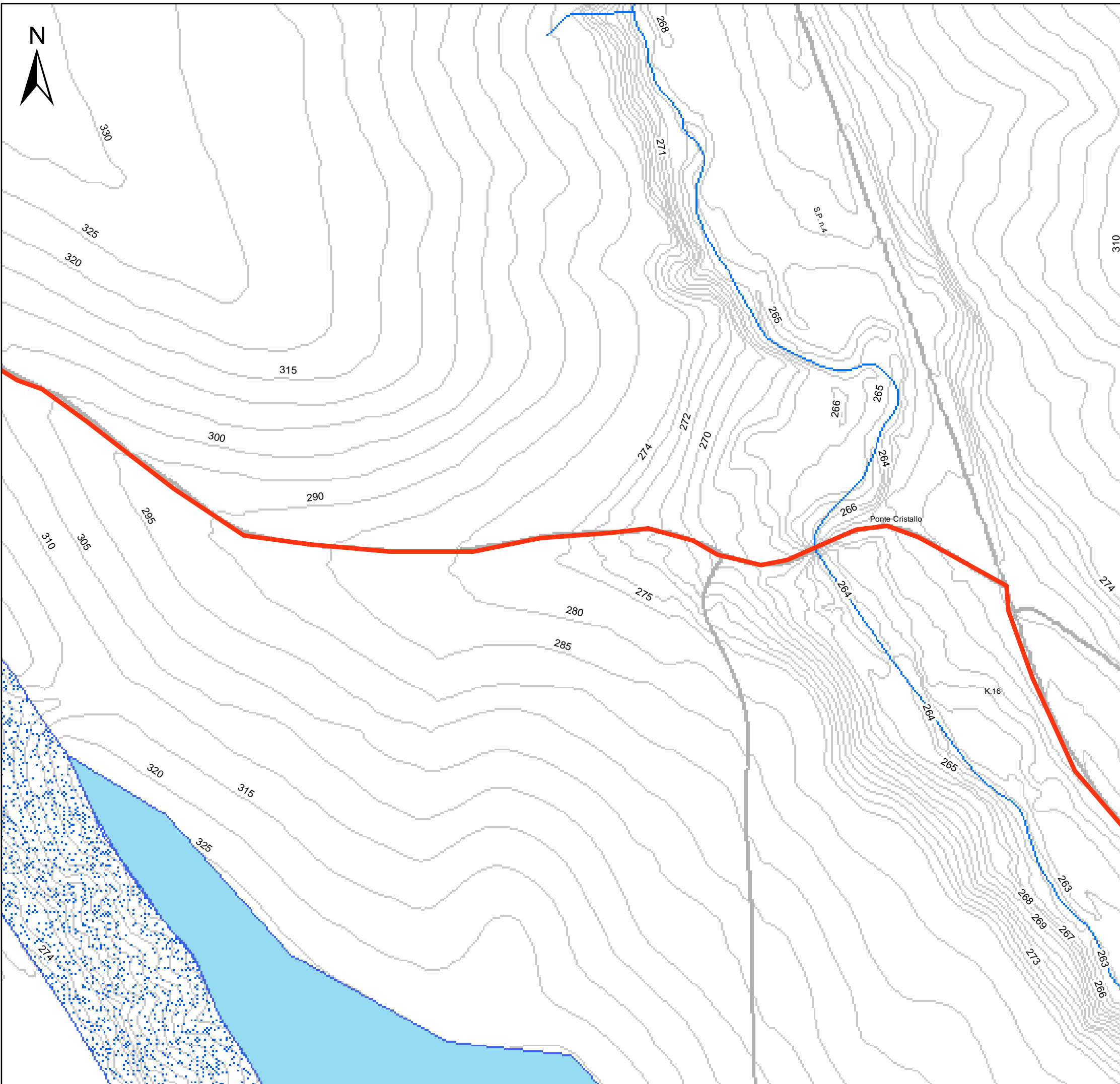
scala 1:2.000



Legenda

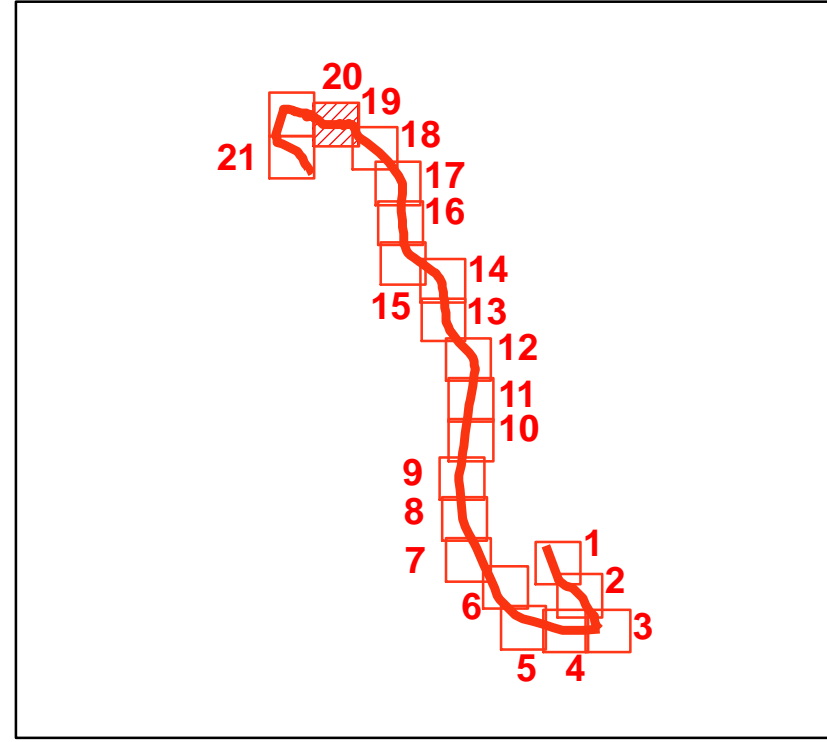
-  Creep
-  Scarpate
-  Terrazzi
-  Aree calanchive
-  Aree terrazzate
-  Cavidotto Persolar
-  Perimetro Persolar













Carta geomorfologica

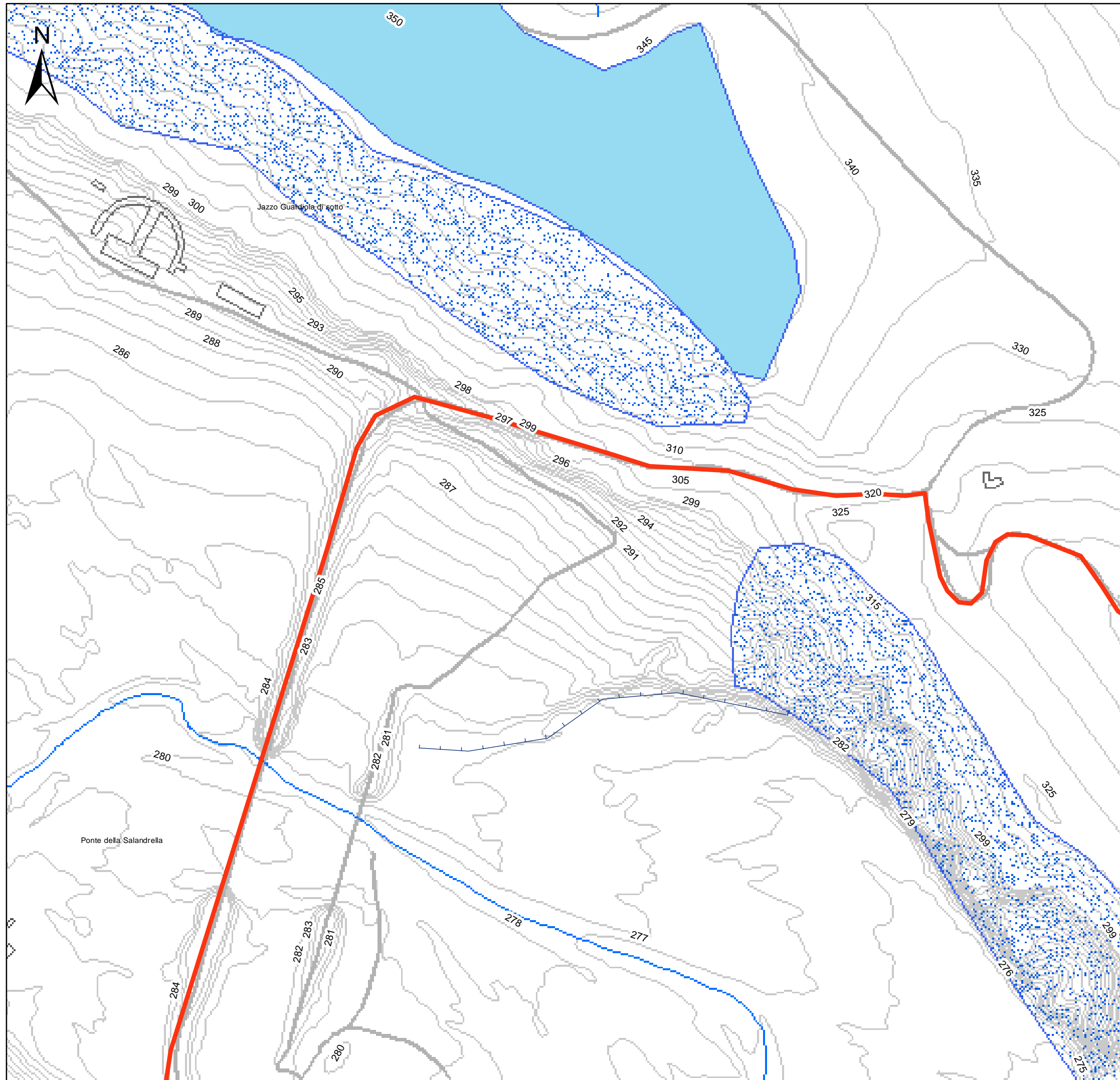
scala 1:2.000



Legenda

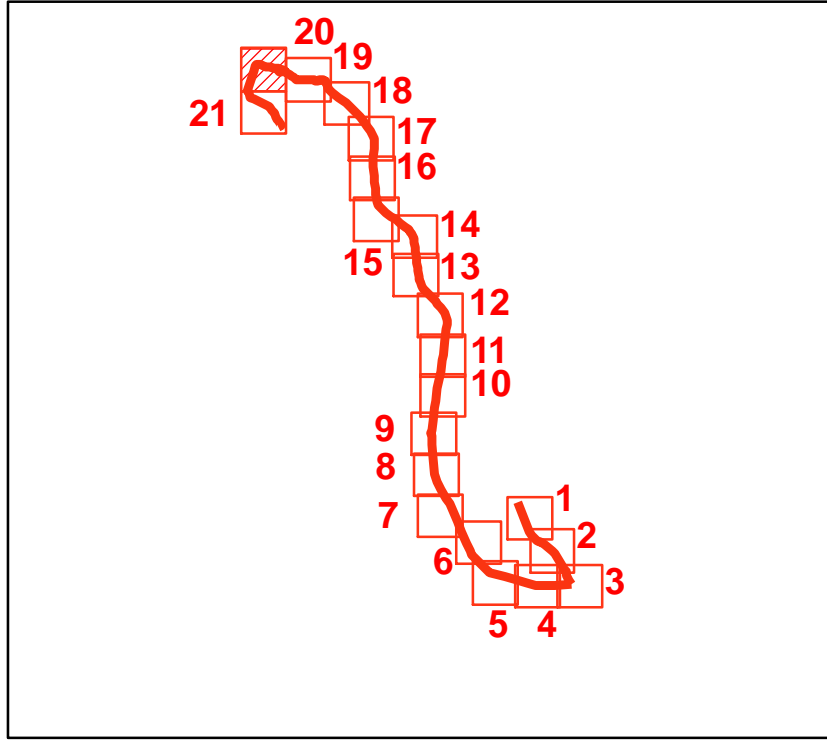
-  Creep
-  Scarpate
-  Terrazzi
-  Aree calanchive
-  Aree terrazzate
-  Cavidotto Persolar
-  Perimetro Persolar












Carta geomorfologica

scala 1:2.000



Legenda

-  Creep
-  Scarpate
-  Terrazzi
-  Aree calanchive
-  Aree terrazzate
-  Cavidotto Persolar
-  Perimetro Persolar

