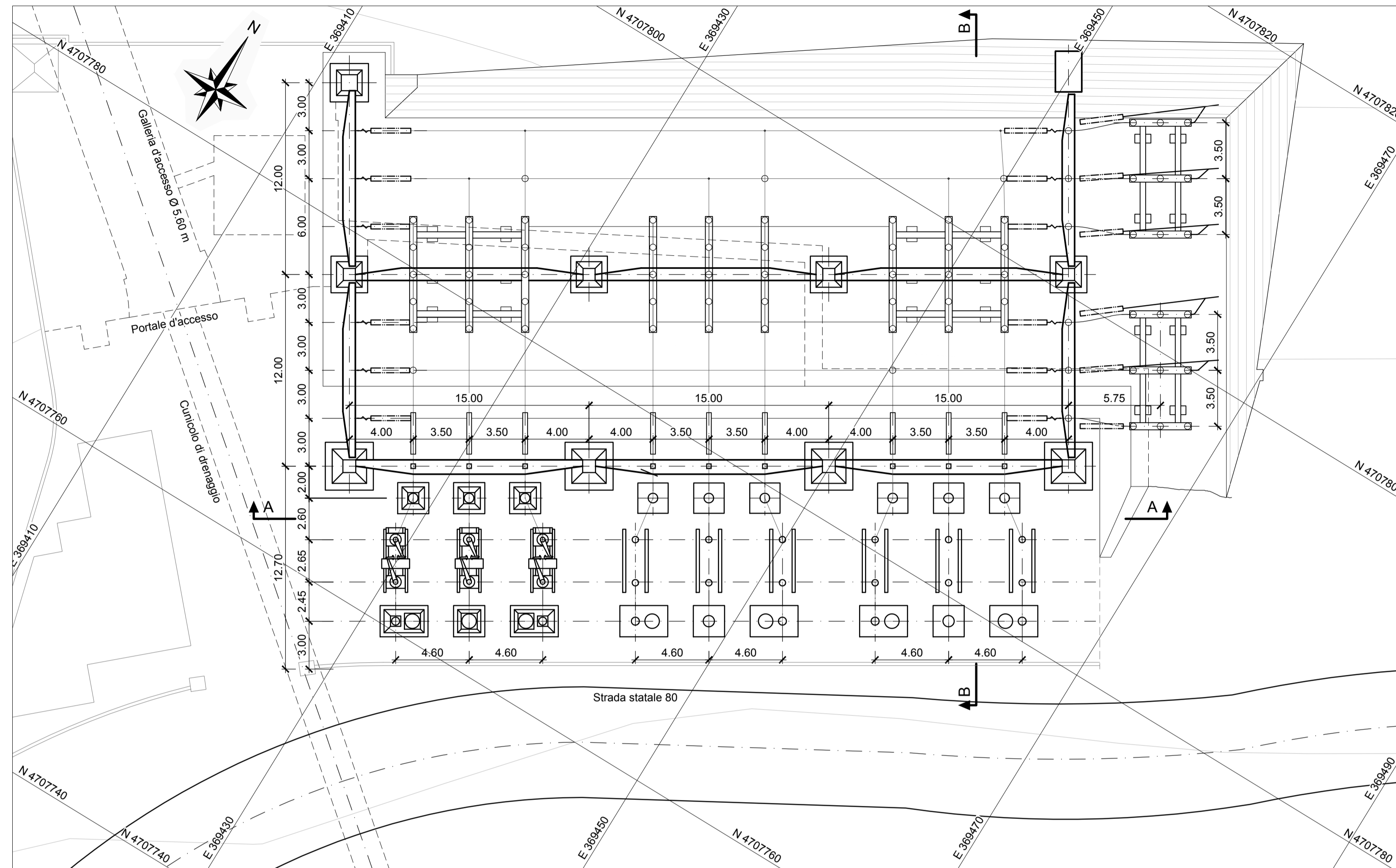
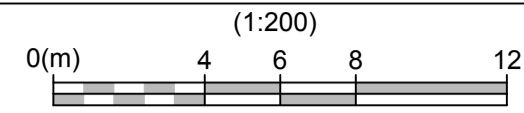


PLANIMETRIA SOTTOSTAZIONE



Legenda:

- Calcestruzzo
- Linea terreno

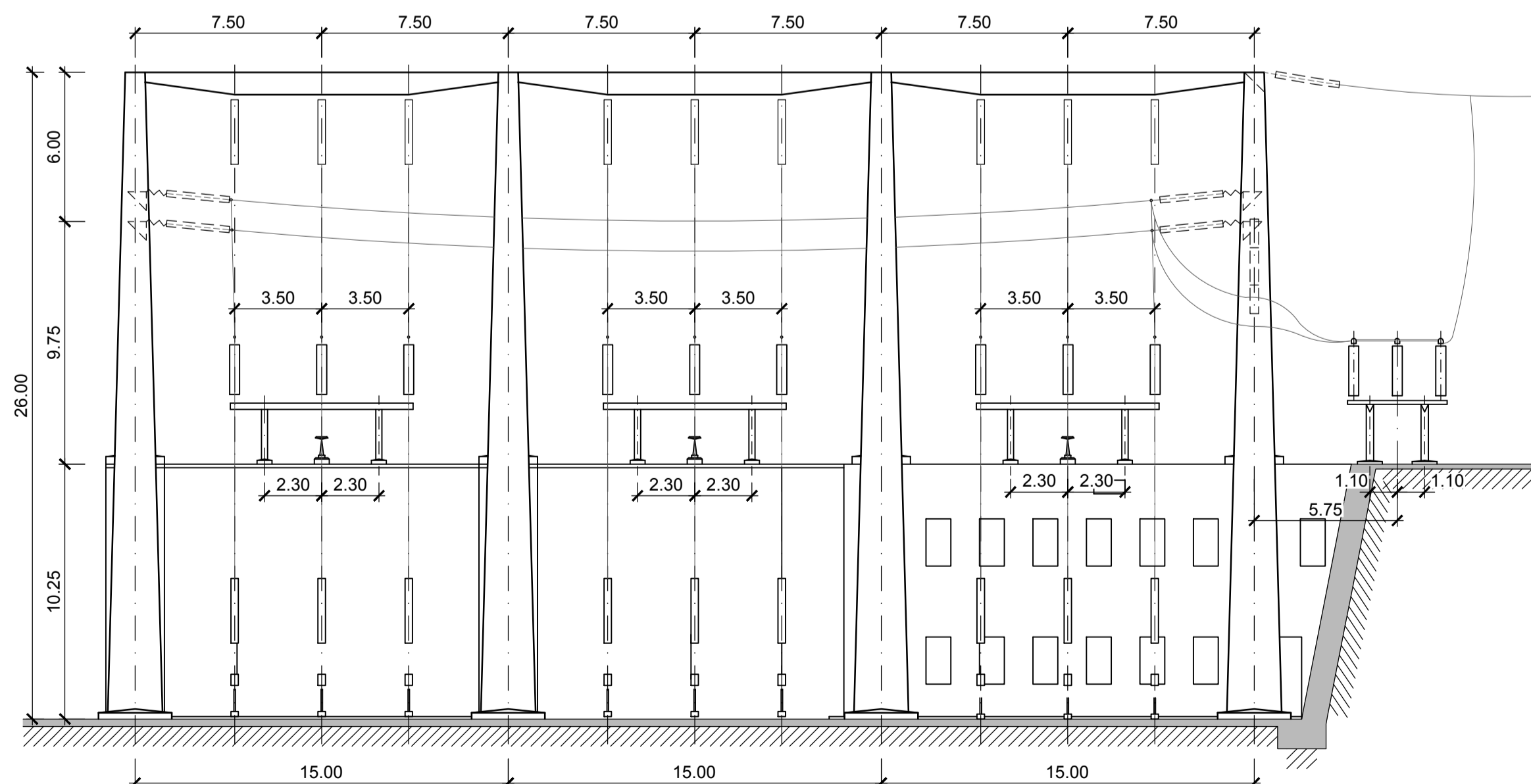
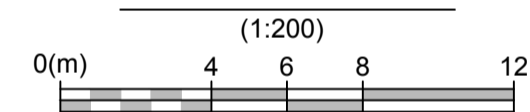
Note:

- Tutte le misure sono espresse in metri se non diversamente indicato

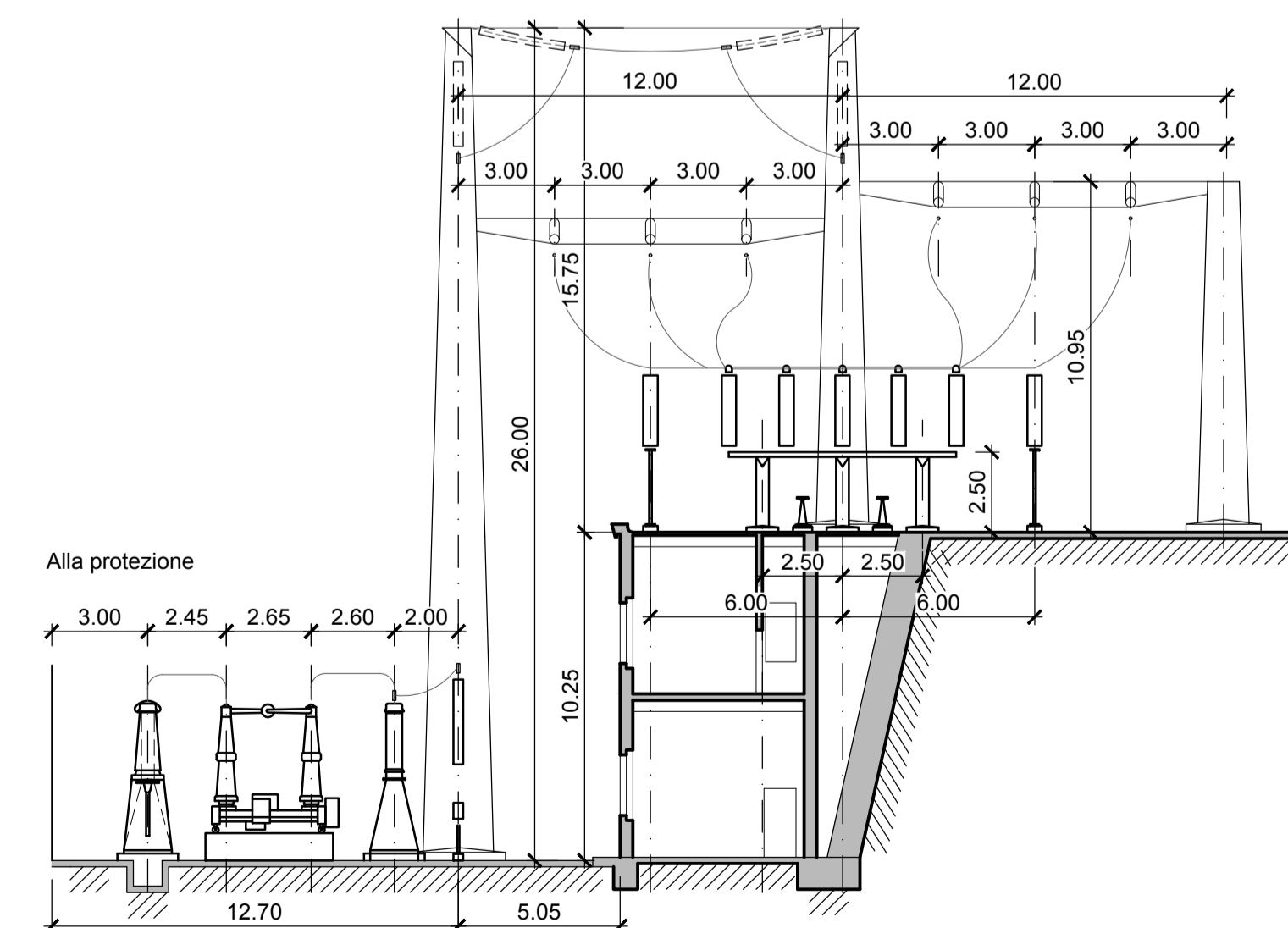
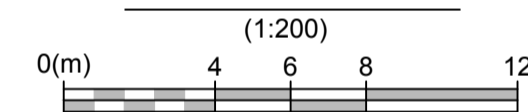
Riferimenti:

- GRE.EEC.D.99.IT.H.17171.00.024 - Stato di Fatto - Planimetria generale
- GRE.EEC.D.99.IT.H.17171.00.028 - Stato di Fatto - Galleria d'accesso e drenaggio
- GRE.EEC.D.99.IT.H.17171.00.031 - Stato di Fatto - Prospetti Esterni (Portale e Sottostazione)

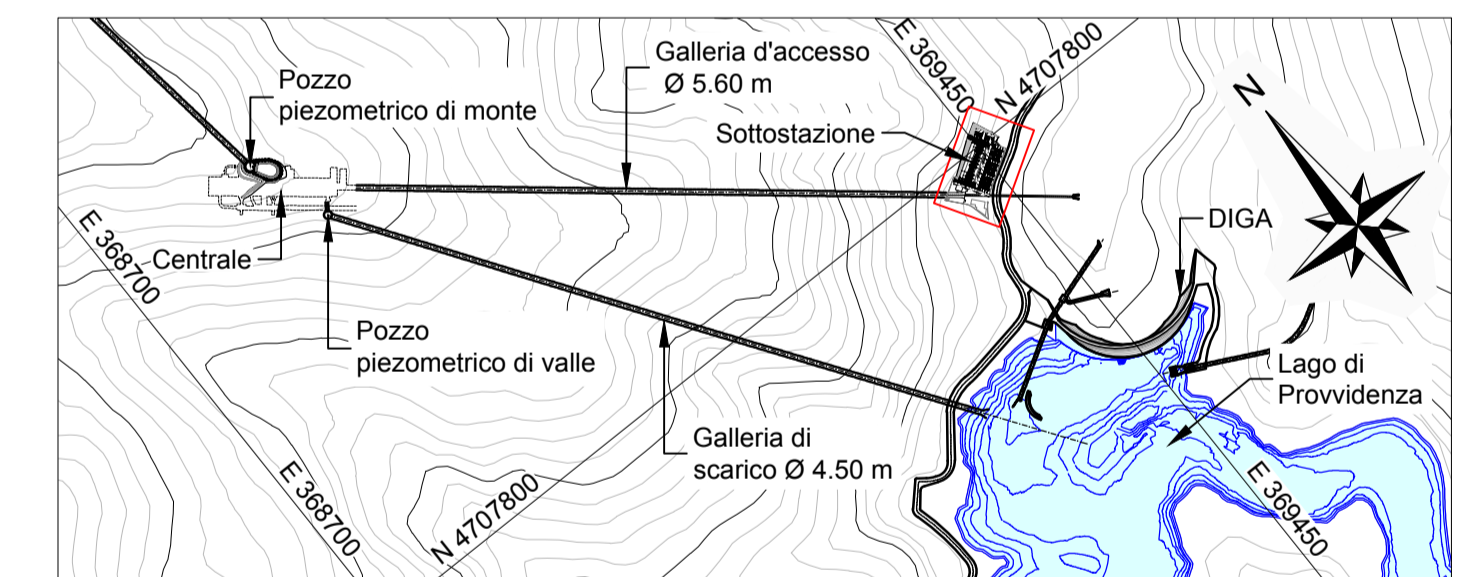
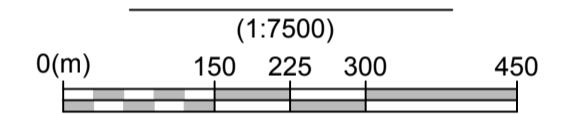
SEZIONE A-A



SEZIONE B-B



UBICAZIONE



01	25/07/2022	Emissione per Autorizzazione	P. Redovan	F. Maugliani / C. Piccin	A. Balestra
00	01/06/2022	Emissione per Autorizzazione	P. Redovan	F. Maugliani / C. Piccin	A. Balestra
REV	DATE	DESCRIPTION	PREPARED	CHECKED	APPROVED
		IMPIANTO DI PROVVIDENZA INTERVENTO DI RIFACIMENTO E POTENZIAMENTO			
		FILE NAME (EGP CODE): GRE.EEC.D.99.IT.H.17171.00.030.01		LOMBARDI CODE: 2021.0047.010-HM-CAB-DW-029	
CLASSIFICATION: Public		FORMAT: A1	SCALE: Indicato	PLOT SCALE: 1:1	SHEET: 1 di 1
UTILIZATION SCOPE: Progetto Definitivo per Autorizzazione		TITLE: Stato di Fatto Planimetria sottostazione			
VALIDATED BY: P. Viganoni		EGP CODE			
VERIFIED BY:	GROUP:	FUNCTION:	TYPE:	ISSUER:	COUNTRY:
COLLABORATORS:	TEC:	PLANT:	SYSTEM:	PROGRESSIVE:	REVISION:
GRE.EEC.D.99.IT.H.17171.00.030.01					

This document is property of Enel Green Power SpA. It is strictly forbidden to reproduce this document, in whole or in part, and to provide to others any related information without the previous written consent by Enel Green Power SpA.