CURVE DI LIVELLO E LINEE DI SEZIONE IMP_B_09 - scala 1: 2.000

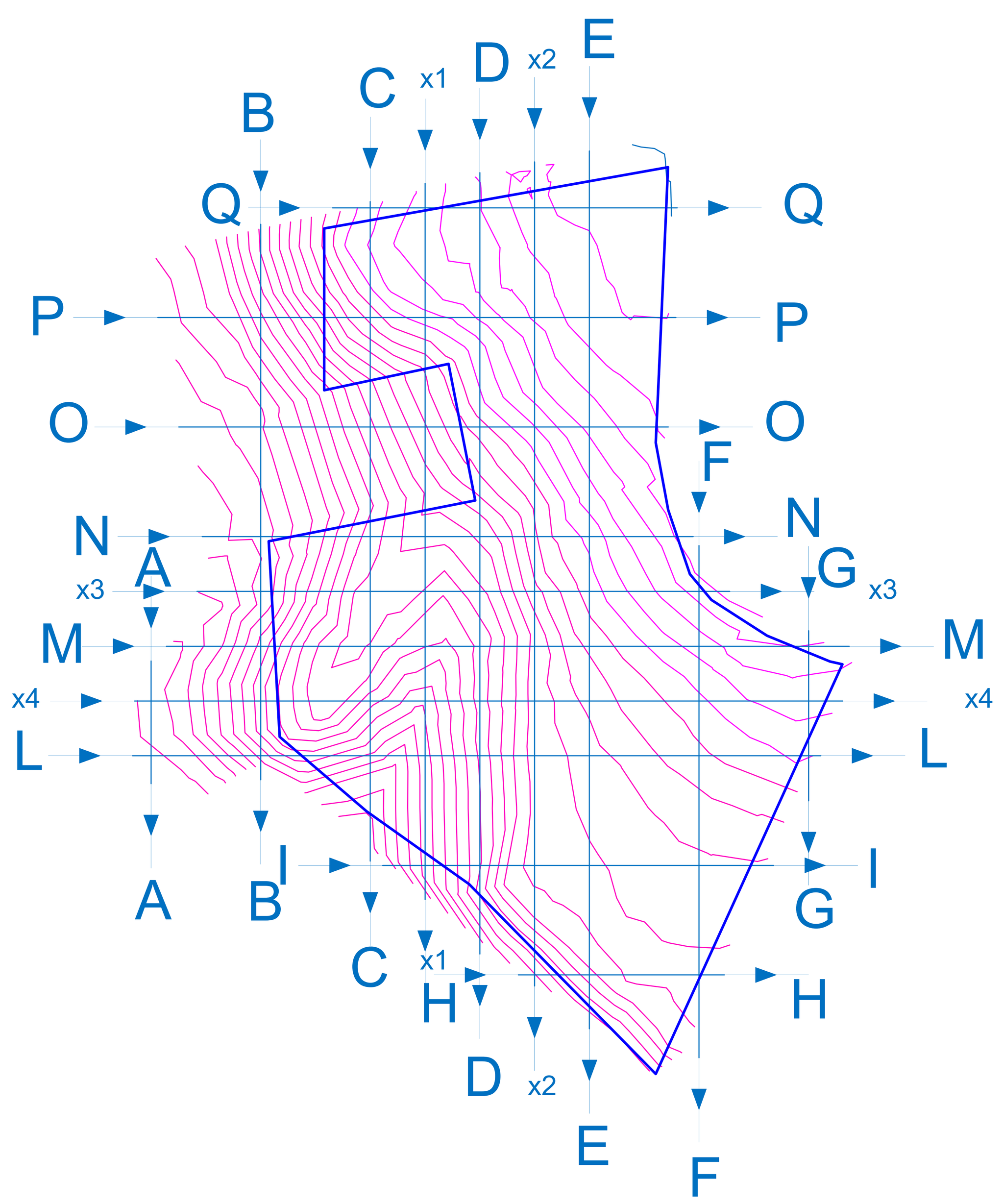

SEZIONI ALTIMETRICHE (NORD - SUD) - scala 1: 1.000

Sezione: A-A

Progressiva: 0.00

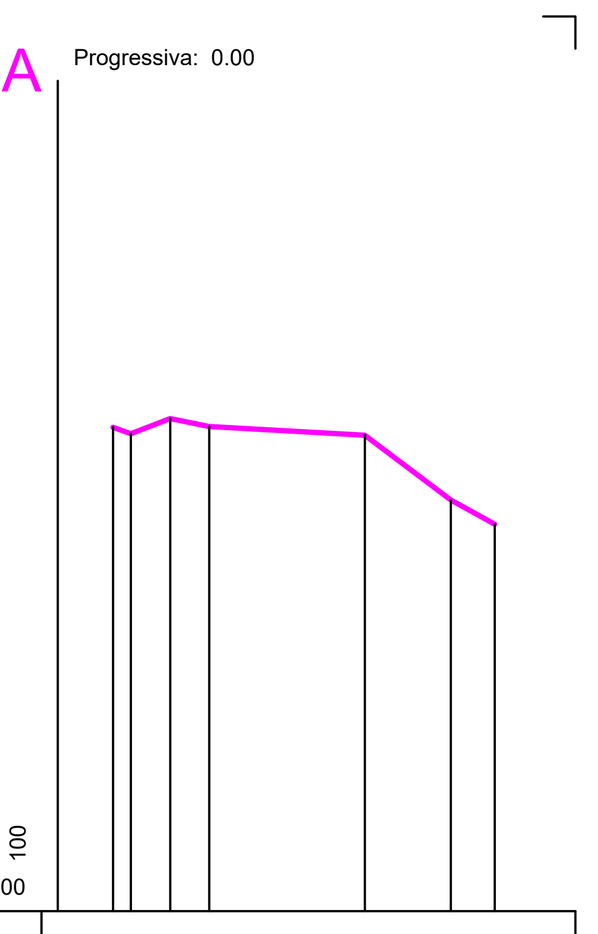

89.00 — 1000 — 100

PICCHETTO TERRENO	PROGRESSIVE TERRENO	PARZIALI TERRENO	QUOTE TERRENO
1	6.20		94.41
2	8.16	1.96	94.34
3	12.59	4.43	94.50
4	16.94	4.35	94.42
5	34.34	17.40	94.32
6	43.97	9.63	93.60
7	48.86	4.89	93.33

Sezione: G-G

Progressiva: 0.00

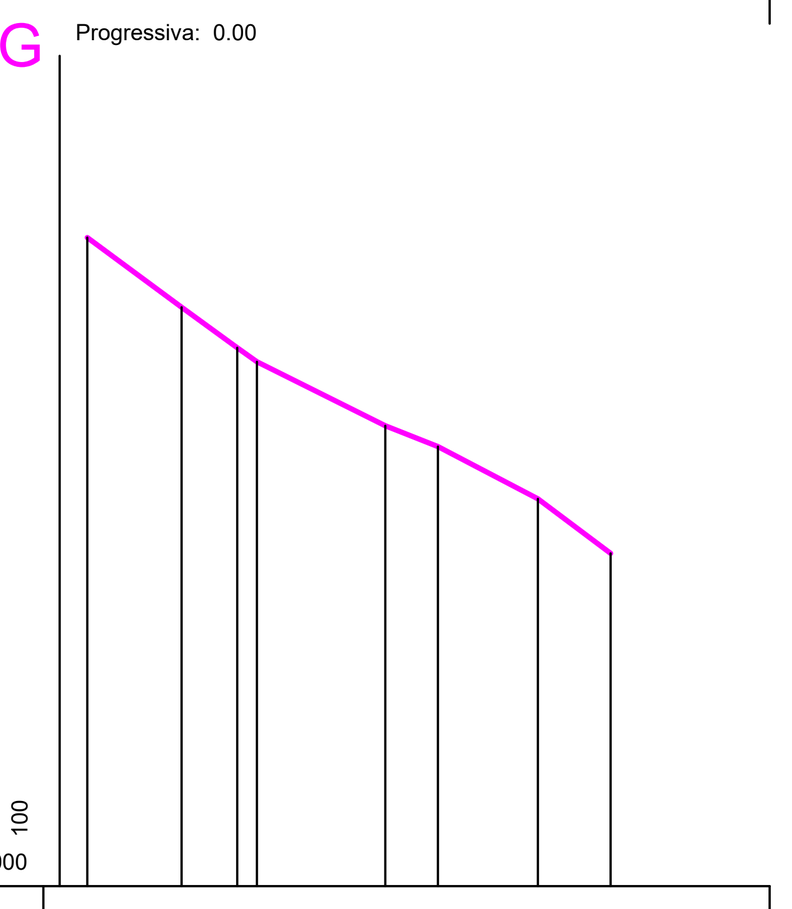

110.00 — 1000 — 100

PICCHETTO TERRENO	PROGRESSIVE TERRENO	PARZIALI TERRENO	QUOTE TERRENO
1	3.12		117.25
2	13.65	10.53	116.47
3	19.86	6.21	116.02
4	22.07	2.21	115.86
5	36.43	14.35	115.14
6	42.28	5.86	114.91
7	53.48	11.20	114.33
8	61.60	8.12	113.72

Sezione: D-D

Progressiva: 0.00

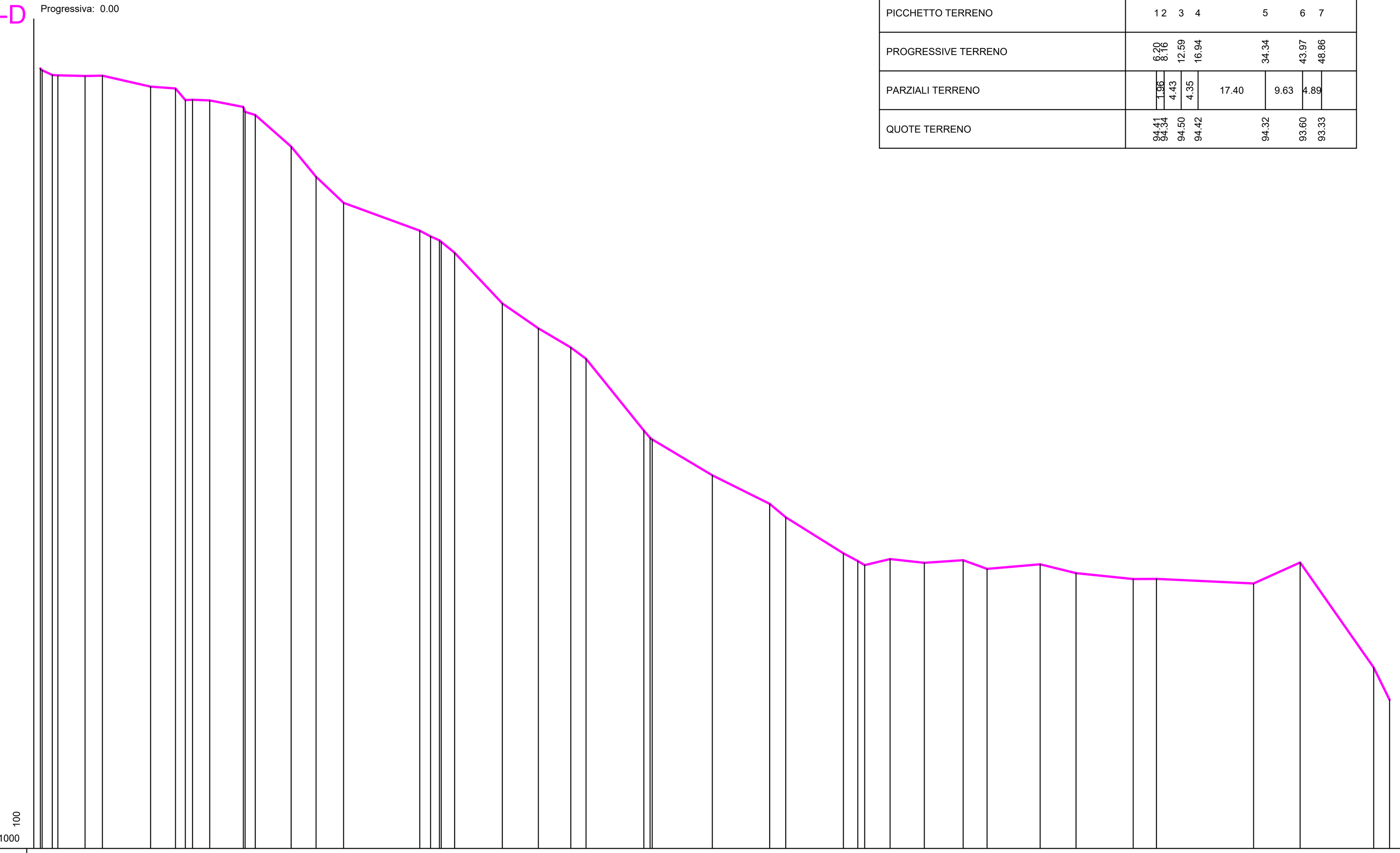

98.00 — 1000 — 100

PICCHETTO TERRENO	PROGRESSIVE TERRENO	PARZIALI TERRENO	QUOTE TERRENO
1	1.71		118.15
2	2.17	0.46	[illegible]
3	4.79	2.62	117.98
4	6.25	1.46	117.97
5	13.26	7.01	117.96
6	17.74	4.48	117.96
7	30.21	12.47	117.68
8	36.63	6.42	117.63
9	39.17	2.54	117.33
10	41.02	1.86	117.34
11	45.46	4.44	117.33
12	54.16	8.70	117.16
13	54.62	0.47	117.09
14	57.26	2.63	116.95
15	66.50	9.25	116.13
16	72.97	6.46	115.35
17	80.04	7.08	114.68
18	99.75	19.71	113.96
19	102.54	2.79	113.81
20	104.81	2.27	113.71
21	105.29	0.49	113.67
22	108.77	3.47	113.39
23	121.10	12.33	112.08
24	130.39	9.29	111.44
25	138.79	8.40	110.94
26	142.71	3.92	110.65
27	157.68	14.97	108.80
28	[illegible]	1.59	[illegible]
29	159.82	0.38	108.97
30	175.37	15.55	107.64
31	190.17	14.79	106.90
32	194.32	4.16	106.56
33	209.22	14.90	105.62
34	212.95	3.73	105.42
35	214.71	1.75	105.32
36	221.29	6.58	105.47
37	230.14	8.86	105.38
38	240.18	10.04	105.45
39	246.35	6.17	105.22
40	260.05	13.70	105.34
41	269.32	9.27	105.11
42	284.12	14.80	104.96
43	290.10	5.98	104.96
44	315.20	25.10	104.85
45	327.26	12.06	105.39
46	346.26	19.00	102.67
47	350.37	4.11	101.84

Sezione: E-E

Progressiva: 0.00

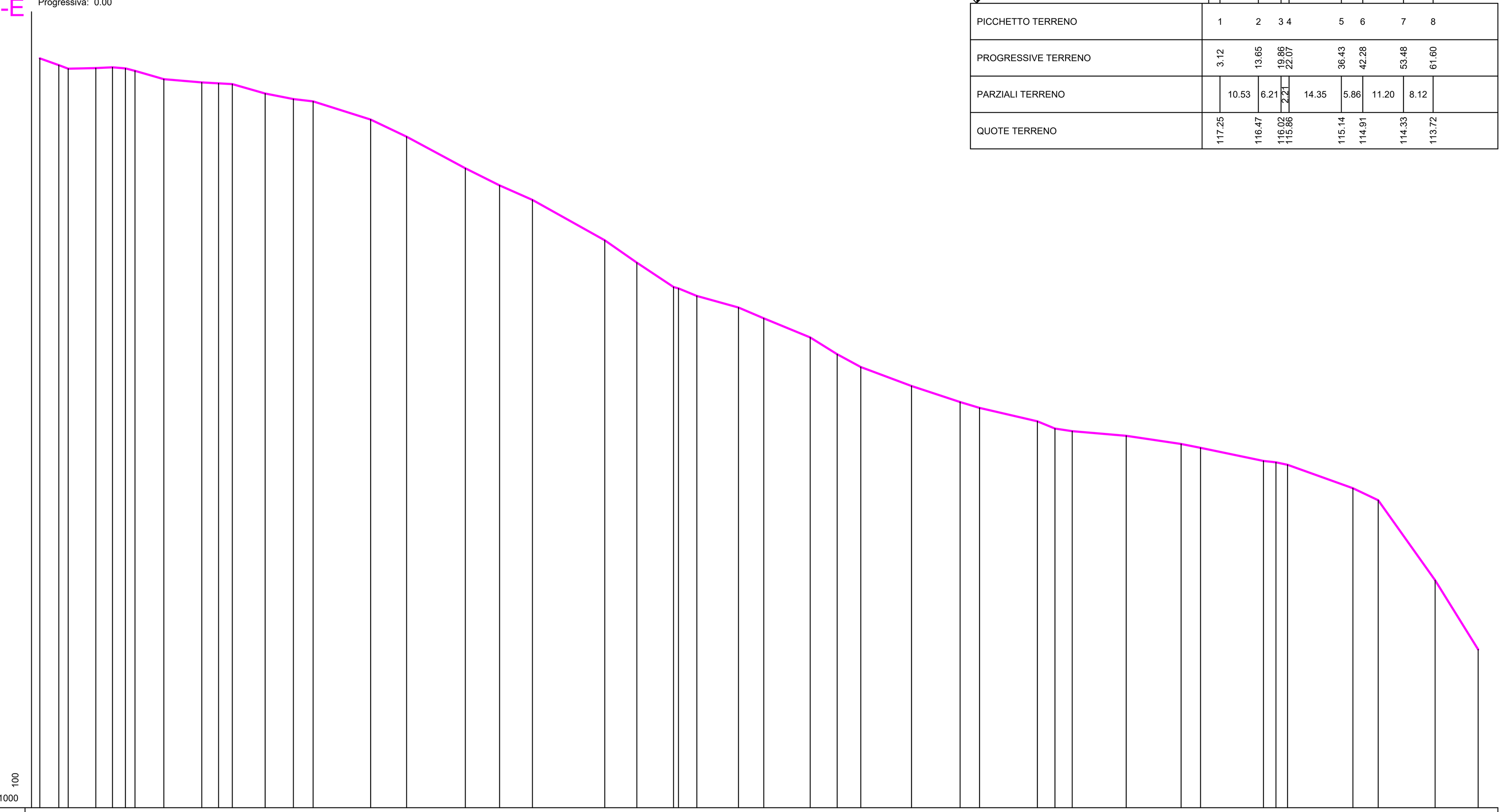

100.00 — 1000 — 100

PICCHETTO TERRENO	PROGRESSIVE TERRENO	PARZIALI TERRENO	QUOTE TERRENO
1	2.26		120.57
2	7.50	5.23	120.39
3	10.06	2.57	120.29
4	17.63	7.57	120.31
5	22.22	4.59	120.33
6	25.77	3.55	120.30
7	28.39	2.61	120.23
8	36.31	7.93	120.00
9	46.73	10.42	119.91
10	51.33	4.61	119.89
11	55.13	3.79	119.87
12	64.10	8.98	119.61
13	71.86	7.76	119.46
14	77.31	5.44	119.39
15	93.08	15.77	118.89
16	102.96	9.89	118.42
17	119.06	16.10	117.56
18	128.46	9.39	117.09
19	137.49	9.03	116.69
20	157.33	19.84	115.58
21	166.13	8.80	114.97
22	176.24	10.10	114.30
23	177.59	1.35	114.28
24	182.61	5.03	114.05
25	194.04	11.43	113.73
26	201.00	6.96	113.44
27	213.73	12.72	112.91
28	221.12	7.39	112.45
29	227.63	6.51	112.10
30	241.53	13.90	111.58
31	254.88	13.34	111.14
32	260.21	5.34	110.98
33	276.07	15.86	110.61
34	280.92	4.85	110.41
35	285.63	4.71	110.34
36	300.46	14.82	110.21
37	315.51	15.06	109.99
38	320.88	5.37	109.88
39	338.13	17.25	109.52
40	341.56	3.43	109.48
41	344.75	3.19	109.42
42	362.70	17.95	108.77
43	369.64	6.94	108.44
44	385.26	15.63	106.25
45	397.07	11.81	104.34

SEZIONI ALTIMETRICHE (OVEST - EST) - scala 1: 1.000

Sezione: I-I

Progressiva: 0.00

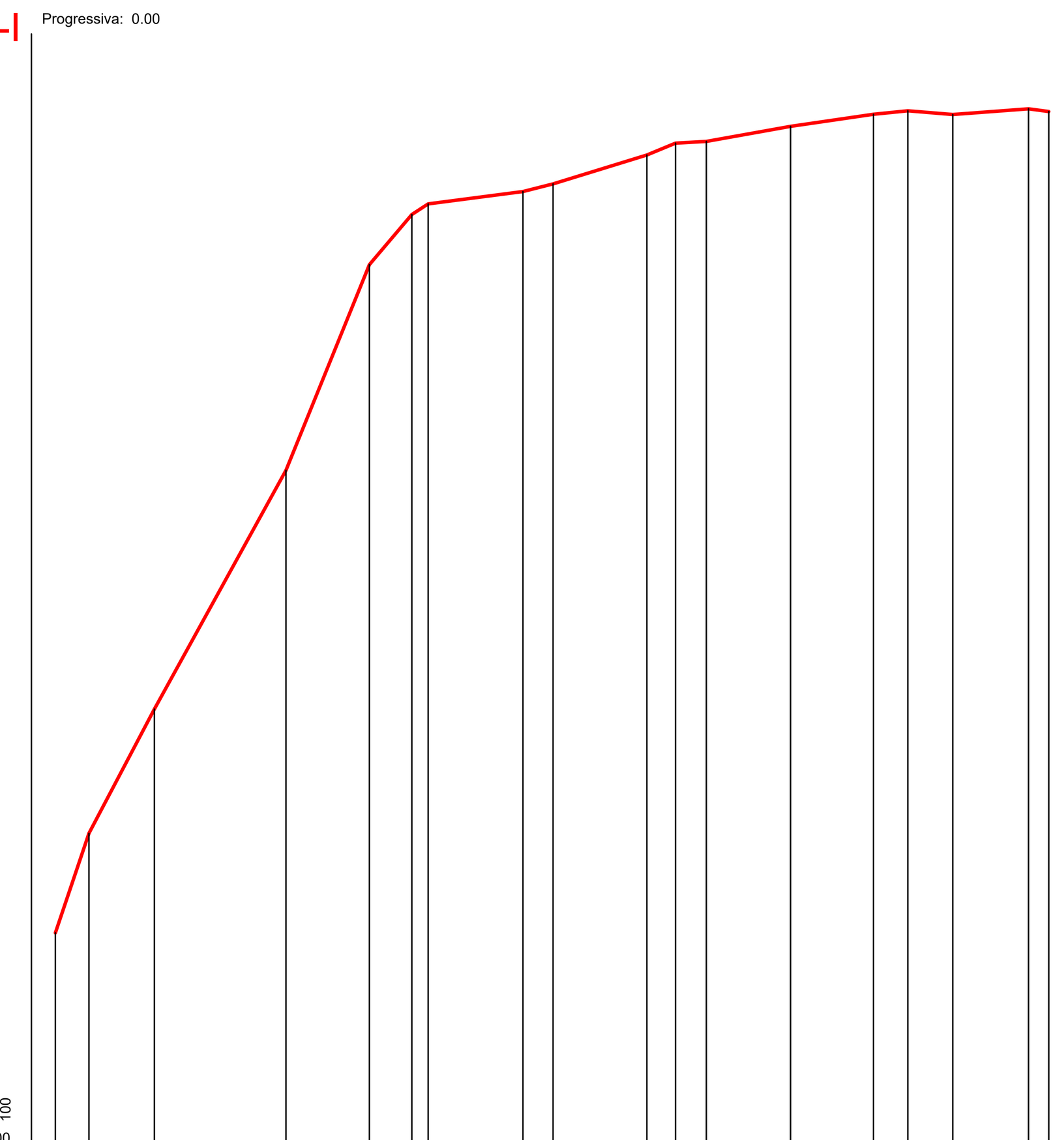

93.00 — 1000 — 100

PICCHETTO TERRENO	PROGRESSIVE TERRENO	PARZIALI TERRENO	QUOTE TERRENO
1	4.10		96.78
2	9.83	5.73	98.49
3	21.06	11.23	100.62
4	43.63	22.57	104.71
5	57.93	14.30	108.24
6	65.22	7.30	109.10
7	68.00	2.78	109.28
8	84.28	16.27	109.49
9	89.44	5.16	109.62
10	105.50	16.06	110.12
11	110.44	4.94	110.32
12	115.74	5.29	110.35
13	130.17	14.43	110.61
14	144.37	14.20	110.82
15	150.28	5.91	110.88
16	157.98	7.70	110.82
17	170.99	13.00	110.91
18	174.46	3.47	110.87

Sezione: O-O

Progressiva: 0.00

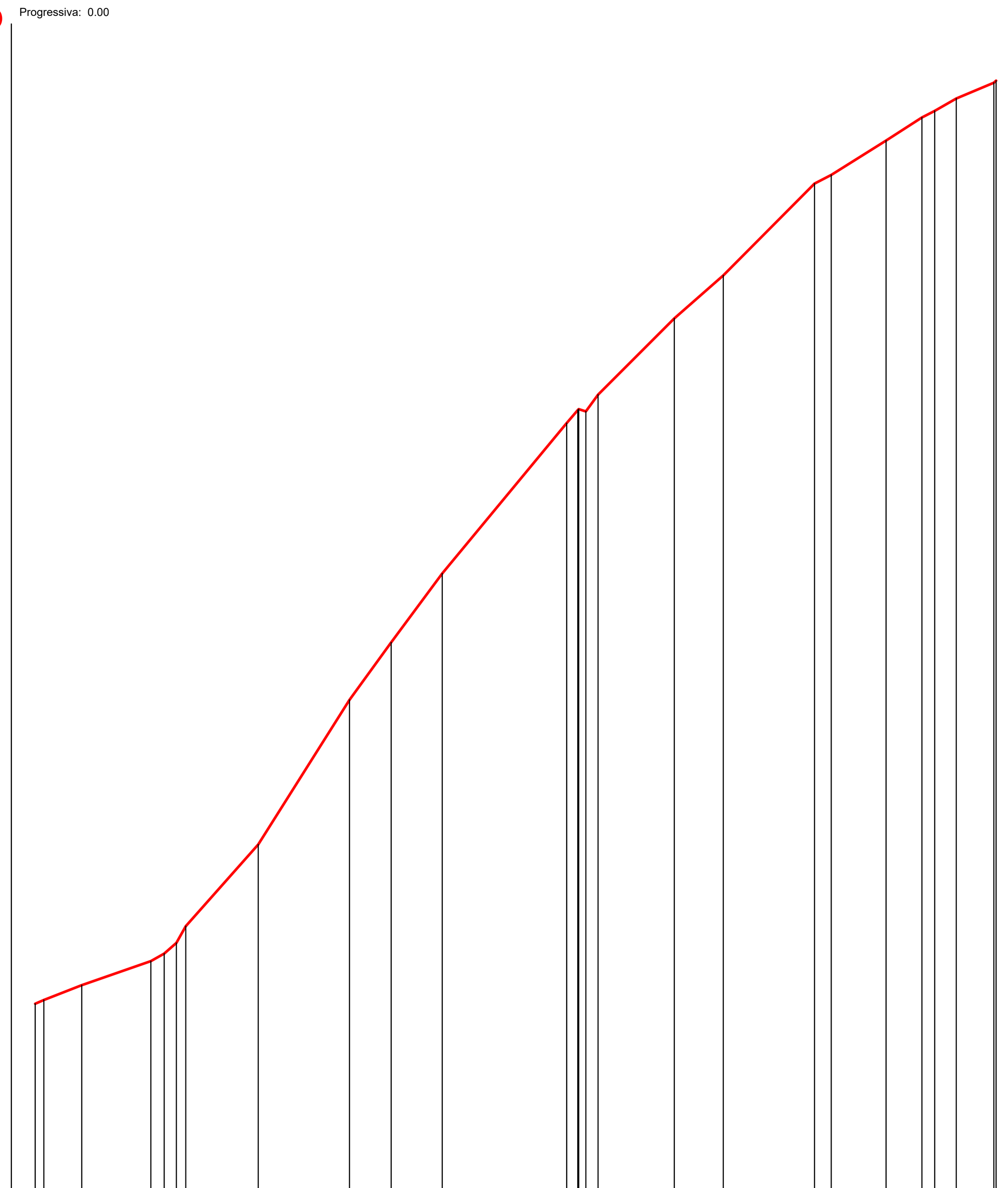

94.00 — 1000 — 100

PICCHETTO TERRENO	PROGRESSIVE TERRENO	PARZIALI TERRENO	QUOTE TERRENO
1	5.37		98.37
2	7.28	1.91	98.45
3	15.85	8.57	98.78
4	31.44	15.59	99.33
5	34.44	3.00	99.50
6	37.20	2.76	99.74
7	39.32	2.12	100.11
8	55.64	16.33	101.95
9	76.20	20.56	105.21
10	85.62	9.42	106.51
11	97.14	11.52	108.06
12	125.19	28.05	111.45
13	127.69	2.50	111.77
15	129.50	1.59	111.72
16	132.29	2.79	112.10
17	149.47	17.18	113.81
18	160.53	11.06	114.78
19	181.08	20.55	116.85
20	184.86	3.78	117.05
21	197.19	12.33	117.82
22	205.29	8.10	118.34
23	208.19	2.90	118.49
24	213.05	4.86	118.77
25	221.52	8.47	119.13
		0.51	

Sezione: P-P

Progressiva: 0.00

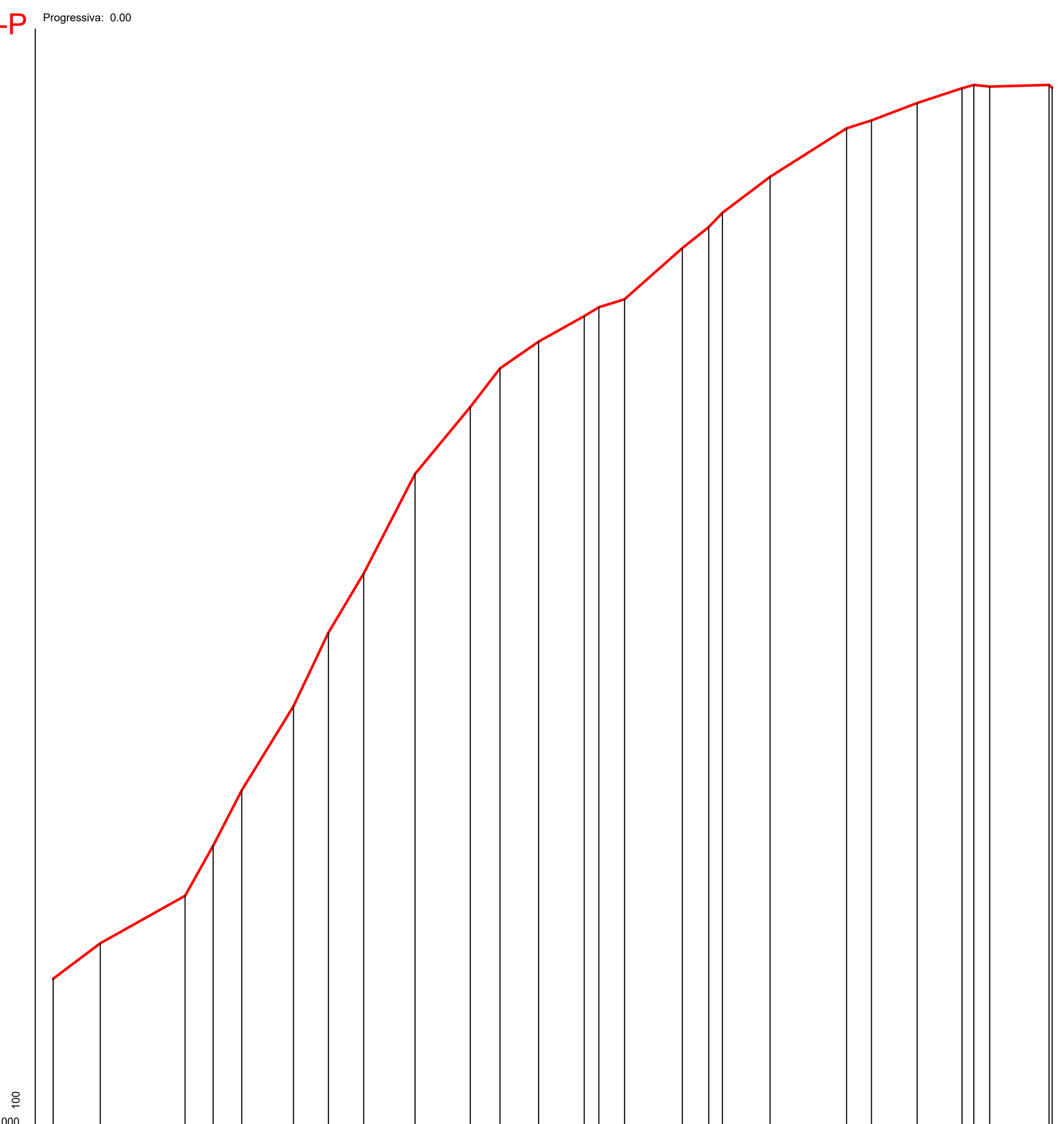

96.00 — 1000 — 100

PICCHETTO TERRENO	PROGRESSIVE TERRENO	PARZIALI TERRENO	QUOTE TERRENO
1	4.12		99.54
2	14.89	10.77	100.35
3	34.33	19.44	101.44
4	40.75	6.43	102.59
5	47.32	6.57	103.86
6	59.21	11.89	105.78
7	67.21	8.00	107.47
8	75.27	8.07	108.82
9	87.04	11.77	111.10
10	99.72	12.68	112.64
11	106.52	6.81	113.52
12	115.38	8.85	114.14
13	125.83	10.45	114.72
14	129.18	3.35	114.92
15	135.06	5.89	115.11
16	148.30	13.23	116.28
17	154.36	6.06	116.76
18	157.48	3.12	117.09
19	168.40	10.92	117.91
20	185.95	17.54	119.02
21	191.63	5.68	119.20
22	202.10	10.47	119.60
23	212.39	10.30	119.94
24	215.11	2.72	120.02
25	218.76	3.65	119.98
27	232.32	13.56	120.02
		0.73	

Sezione: H-H

Progressiva: 0.00

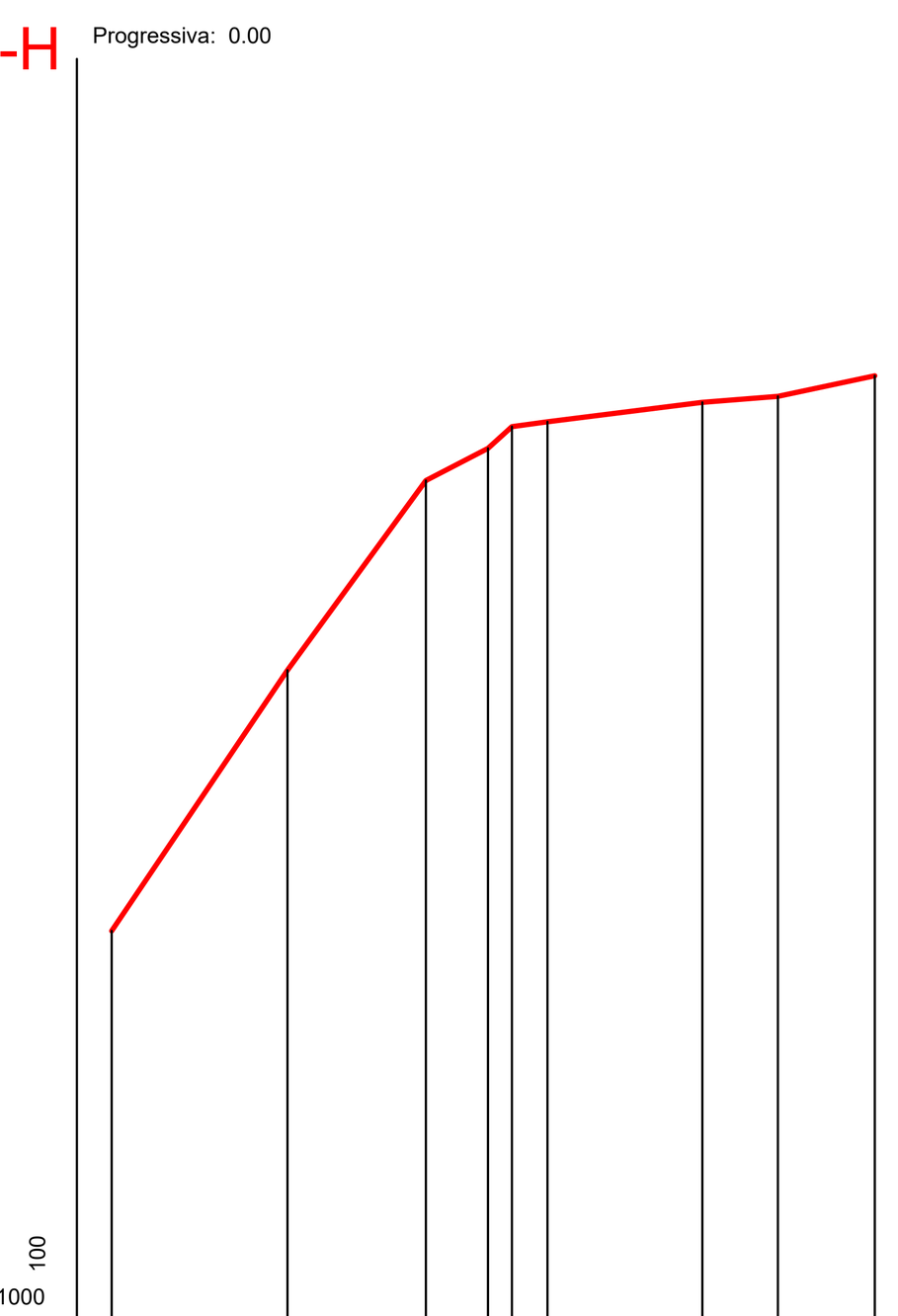

99.00 — 1000 — 100

PICCHETTO TERRENO	PROGRESSIVE TERRENO	PARZIALI TERRENO	QUOTE TERRENO
1	3.95		103.41
2	23.85	19.90	106.36
3	39.52	15.67	108.51
4	46.51	6.99	108.87
5	49.26	2.75	109.12
6	53.27	4.01	109.17
7	70.77	17.50	109.39
8	79.34	8.57	109.46
9	90.32	10.99	109.69

REGIONE SICILIA

COMUNI DI SALEMI, MAZARA DEL VALLO, SANTA NINFA E CASTELVETRANO IN PROVINCIA DI TRAPANI

PROPONENTE

absolute energy sicilia

Absolute Energy Sicilia S.R.L. - Via Virginio Orsini, 19 - 00192 Roma

PROGETTAZIONE: Ing. Francesco Lioniello

EolPower Investments

Eolpower Investments srl - Via G. Carducci, 29 - 80121 Napoli (NA) Tel. 0814243089

ORDINE INGEGNERI LATINA — Francesco LIONIELLO INGEGNERE Industriale — A 1941 — SEZIONE A

PROGETTO DI UN IMPIANTO AGROVOLTAICO E OPERE CONNESSE DA REALIZZARSI IN PROVINCIA DI TRAPANI NEI COMUNI DI SALEMI, MAZARA DEL VALLO, SANTA NINFA E CASTELVETRANO, DENOMINATO *"CLUSTER B"*

PROGETTO DEFINITIVO		SCALA 1: 1.000 / 1: 2.000
ELABORATO	RILIEVO PLANOALTIMENTRICO STATO ATTUALE: IMP_B_09	CODICE ELABORATO CLBPD0T41-00

Lioniello Francesco
10.11.2022 14:12:59
GMT+00:00

REV.	DATA	DESCRIZIONE REVISIONE	REDATTO	VERIFICA	APPROVATO
00	10/10/2022	EMISSIONE PER PROGETTO DEFINITIVO	F. LIONIELLO	ABSOLUTE ENERGY SICILIA SRL	ABSOLUTE ENERGY SICILIA SRL