sezione 1

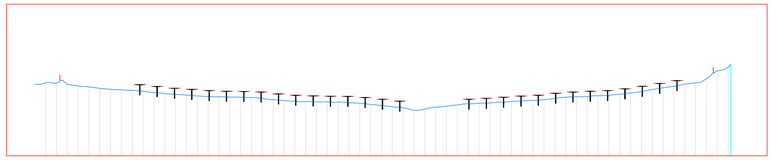

NUMERO SEZIONE	1	2	3	4	5	6	7	8	9	10	11	12	13	14	15	16	17	18	19	20	21	22	23	24	25	26	27	28	29	30	31	32	33
DISTANZE PROGRESSIVE	0+000.00	0+010.00	0+020.00	0+030.00	0+040.00	0+050.00	0+060.00	0+070.00	0+080.00	0+090.00	0+100.00	0+110.00	0+120.00	0+130.00	0+140.00	0+150.00	0+160.00	0+170.00	0+180.00	0+190.00	0+200.00	0+210.00	0+220.00	0+230.00	0+240.00	0+250.00	0+260.00	0+270.00	0+280.00	0+290.00	0+300.00	0+310.00	0+319.49
QUOTE TERRENO	343.70	342.38	341.17	340.44	339.83	338.72	338.03	337.77	337.12	336.90	335.92	335.06	334.90	334.79	334.26	333.26	332.15	331.60	332.93	334.03	334.43	335.05	335.61	336.52	337.77	337.73	338.43	339.72	341.40	343.11	343.68	344.49	344.42

sezione 2

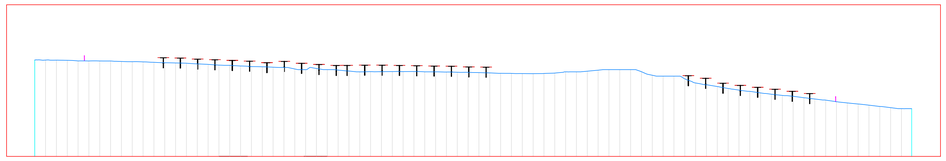

NUMERO SEZIONE	1	2	3	4	5	6	7	8	9	10	11	12	13	14	15	16	17	18	19	20	21	22	23	24	25	26	27	28	29	30	31	32	33	34	35	36	37	38	39	40	41
DISTANZE PROGRESSIVE	0+000.00	0+010.00	0+020.00	0+030.00	0+040.00	0+050.00	0+060.00	0+070.00	0+080.00	0+090.00	0+100.00	0+110.00	0+120.00	0+130.00	0+140.00	0+150.00	0+160.00	0+170.00	0+180.00	0+190.00	0+200.00	0+210.00	0+220.00	0+230.00	0+240.00	0+250.00	0+260.00	0+270.00	0+280.00	0+290.00	0+300.00	0+310.00	0+320.00	0+330.00	0+340.00	0+350.00	0+360.00	0+370.00	0+380.00	0+390.00	0+400.00
QUOTE TERRENO	374.49	374.42	374.07	374.08	373.80	373.64	373.24	372.61	372.47	372.02	371.48	371.16	370.34	369.59	369.04	369.03	369.10	369.14	369.04	369.04	369.28	369.54	369.30	369.45	369.63	369.80	370.01	369.69	371.03	373.80	373.63	371.38	369.62	368.69	367.72	366.50	365.25	364.19	363.03	362.04

sezione 3

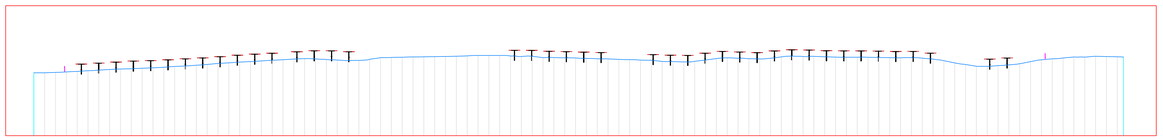

NUMERO SEZIONE	1	2	3	4	5	6	7	8	9	10	11	12	13	14	15	16	17	18	19	20	21	22	23	24	25	26	27	28	29	30	31	32	33	34	35	36	37	38	39	40	41	42	43	44	45	46	47	48	49	50	51	52
DISTANZE PROGRESSIVE	0+000.00	0+010.00	0+020.00	0+030.00	0+040.00	0+050.00	0+060.00	0+070.00	0+080.00	0+090.00	0+100.00	0+110.00	0+120.00	0+130.00	0+140.00	0+150.00	0+160.00	0+170.00	0+180.00	0+190.00	0+200.00	0+210.00	0+220.00	0+230.00	0+240.00	0+250.00	0+260.00	0+270.00	0+280.00	0+290.00	0+300.00	0+310.00	0+320.00	0+330.00	0+340.00	0+350.00	0+360.00	0+370.00	0+380.00	0+390.00	0+400.00	0+410.00	0+420.00	0+430.00	0+440.00	0+450.00	0+460.00	0+470.00	0+480.00	0+490.00	0+500.00	0+510.00
QUOTE TERRENO	369.53	369.20	369.68	370.24	370.78	371.13	371.60	372.18	372.90	373.63	374.21	374.79	375.37	375.44	374.91	374.75	376.03	376.21	376.40	376.58	376.85	377.03	376.80	376.65	376.07	375.87	375.53	375.23	374.89	374.37	374.07	374.91	375.81	375.52	375.75	376.74	376.62	376.27	376.31	376.10	375.85	375.79	374.62	373.85	373.02	372.68	374.18	375.47	376.30	376.63	376.40	376.30

sezione 4

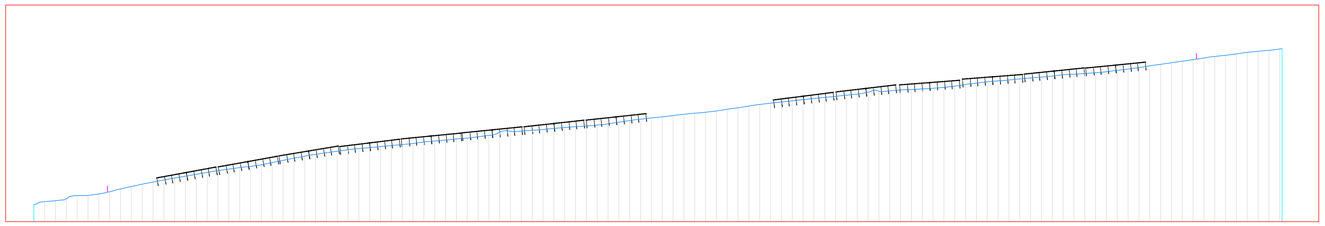

NUMERO SEZIONE	1	2	3	4	5	6	7	8	9	10	11	12	13	14	15	16	17	18	19	20	21	22	23	24	25	26	27	28	29	30	31	32	33	34	35	36	37	38	39	40	41	42	43	44	45	46	47	48	49	50	51	52	53	54	55	56	57	58	59
DISTANZE PROGRESSIVE	0+000.00	0+010.00	0+020.00	0+030.00	0+040.00	0+050.00	0+060.00	0+070.00	0+080.00	0+090.00	0+100.00	0+110.00	0+120.00	0+130.00	0+140.00	0+150.00	0+160.00	0+170.00	0+180.00	0+190.00	0+200.00	0+210.00	0+220.00	0+230.00	0+240.00	0+250.00	0+260.00	0+270.00	0+280.00	0+290.00	0+300.00	0+310.00	0+320.00	0+330.00	0+340.00	0+350.00	0+360.00	0+370.00	0+380.00	0+390.00	0+400.00	0+410.00	0+420.00	0+430.00	0+440.00	0+450.00	0+460.00	0+470.00	0+480.00	0+490.00	0+500.00	0+510.00	0+520.00	0+530.00	0+540.00	0+550.00	0+560.00	0+570.00	0+578.08
QUOTE TERRENO	357.88	358.19	357.63	357.69	357.57	358.24	358.88	359.74	359.55	357.39	356.95	356.58	357.05	357.16	357.67	358.36	357.67	358.57	358.84	361.73	362.18	364.04	364.08	364.58	365.94	364.28	362.36	364.58	366.36	364.55	365.39	366.36	367.62	368.08	369.02	368.30	367.72	369.02	368.36	369.86	371.12	372.64	374.06	375.51	376.61	378.15	379.04	379.82

sezione 5

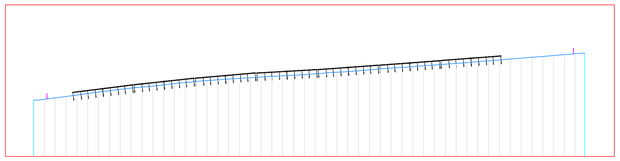

NUMERO SEZIONE	1	2	3	4	5	6	7	8	9	10	11	12	13	14	15	16	17	18	19	20	21	22	23	24	25	26
DISTANZE PROGRESSIVE	0+000.00	0+010.00	0+020.00	0+030.00	0+040.00	0+050.00	0+060.00	0+070.00	0+080.00	0+090.00	0+100.00	0+110.00	0+120.00	0+130.00	0+140.00	0+150.00	0+160.00	0+170.00	0+180.00	0+190.00	0+200.00	0+210.00	0+220.00	0+230.00	0+240.00	0+250.00
QUOTE TERRENO	346.68	347.03	346.89	346.78	351.62	353.03	353.61	354.67	355.61	355.35	356.25	357.08	357.49	358.14	358.58	359.27	360.42	361.11	361.89	362.61	363.37	364.11	365.01	366.03	366.60	367.45

LEGENDA DEI COLORI E SIMBOLI IN CARTA

Terreno allo stato di fatto

Linea di sezione

Recinzione in progetto

KEYPLAN

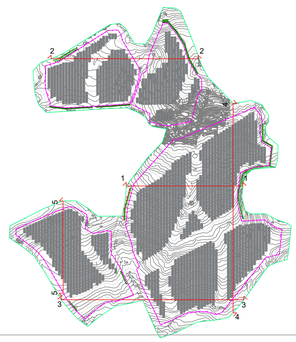

Rev.	Descrizione	Redatto	Verificato	Approvato	Data
0	Prima Emissione	LS	GC	GM	11/2022

Proponente:

LIGHTSOURCE RENEWABLES ENERGY ITALY SPV11 S.R.L
Via Giacomo Leopardi, 7 - CAP 20123 Milano (MI)
P.IVA e C.F. 11415380960 - REA MI 2600904

Progetto:

IMPIANTO FOTOVOLTAICO A TERRA (AGRIVOLTAICO) COLLEGATO ALLA RTN
POTENZA NOMINALE (DC) 21.75 MWp
POTENZA IN IMMISSIONE (AC) 19.40 MV
Comune di Librizzi (ME).

PROGETTO DEFINITIVO
ai sensi del D.Lgs. 199/2021 e del D.Lgs. 387/2003 e ss. mm. ii

Progettista:

ING. LEONARDO GIUSEPPE ENDRIGO Iscritto all'Ordine degli Ingegneri di Cosenza al n. 1947 sez. A

Tavola:

Sezioni di confronto

Tav. n°: CV-T07

Ref: 22-00074-IT-LIBRIZZI_CV-T07

Scala: 1:1000

E' VIETATA LA RIPRODUZIONE DI QUESTO DOCUMENTO SENZA PREVENTIVA AUTORIZZAZIONE SCRITTA DELLA LIGHTSOURCE RENEWABLE ENERGY ITALY SPV 11 S.R.L.