DEVIAZIONE 3

AREA		
Scavo:	15.08	mq
Rilevato:	0.00	mq
Inerbimento:	1.24	mq
Scotico:	0.00	mq
Prep. p. posa:	0.00	ml
Comp. scavo:	20.19	ml
Gradonatura:	0.00	ml

PROGRESSIVA 0+003.300

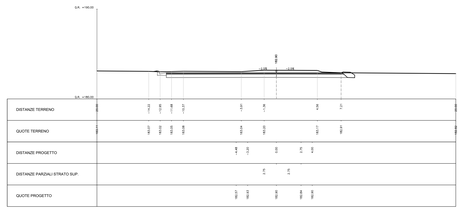

AREA		
Scavo:	6.18	mq
Rilevato:	0.00	mq
Inerbimento:	0.62	mq
Scotico:	0.00	mq
Prep. p. posa:	0.00	ml
Comp. scavo:	6.66	ml
Gradonatura:	0.00	ml

PROGRESSIVA 0+025.000

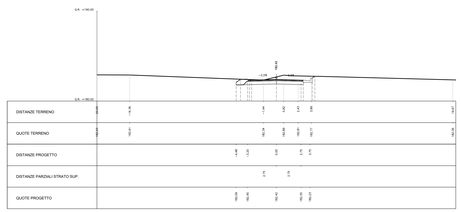

AREA		
Scavo:	5.51	mq
Rilevato:	0.00	mq
Inerbimento:	0.00	mq
Scotico:	0.00	mq
Prep. p. posa:	0.00	ml
Comp. scavo:	6.00	ml
Gradonatura:	0.00	ml

PROGRESSIVA 0+050.000

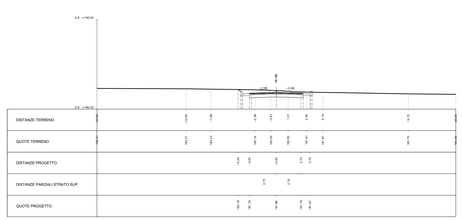

AREA		
Scavo:	4.32	mq
Rilevato:	0.00	mq
Inerbimento:	1.24	mq
Scotico:	0.00	mq
Prep. p. posa:	0.00	ml
Comp. scavo:	7.33	ml
Gradonatura:	0.00	ml

PROGRESSIVA 0+075.000

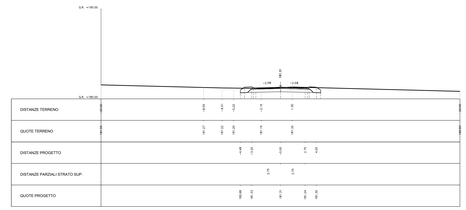

AREA		
Scavo:	4.68	mq
Rilevato:	0.00	mq
Inerbimento:	1.24	mq
Scotico:	0.00	mq
Prep. p. posa:	0.00	ml
Comp. scavo:	7.36	ml
Gradonatura:	0.00	ml

PROGRESSIVA 0+106.500

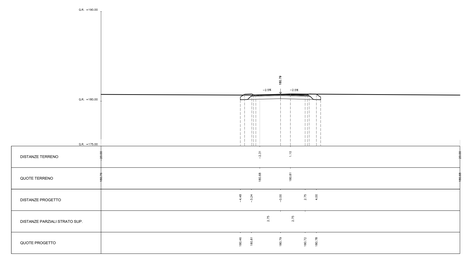

AREA		
Scavo:	4.69	mq
Rilevato:	0.00	mq
Inerbimento:	1.24	mq
Scotico:	0.00	mq
Prep. p. posa:	0.00	ml
Comp. scavo:	7.33	ml
Gradonatura:	0.00	ml

PROGRESSIVA 0+138.000

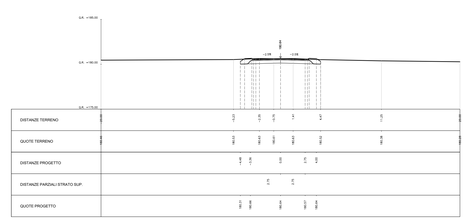

PROGETTO DELL'INFRASTRUTTURA

Viabilità interferita, secondaria e locale

Viabilità interferita 3

Sezioni trasversali

S00PS03TRASZ01_A

S 0 0 P S 0 3 T R A S Z 0 1 A 1:200

D					
C					
B					
A	Emissione	Ottobre '22	Maggiore	Resta	Guiducci

Xref \\ds218play\inframod\200_LAVORI\Progressi\2022_PD_Nodo Perugia\04_WORK IN PROGRESS\00-CARTIGLI\00-cartiglio SAIM\1901b_CARTIGLIO.dwg