SEZIONI IMMISSIONE DX

PROGRESSIVA 0+480.000

AREA

Scavo:	0.00	mq
Rilevato:	148.36	mq
Inerbimento:	8.50	mq
Scotico:	7.14	mq
Prep. p. posa:	35.62	ml
Comp. scavo:	0.00	ml
Gradonatura:	0.00	ml

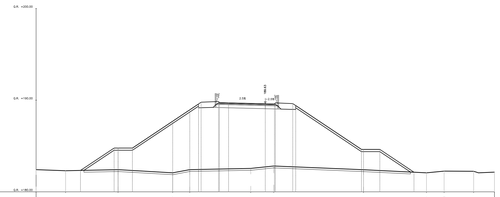



PROGRESSIVA 0+500.000

Scavo:	0.00	mq
Rilevato:	171.37	mq
Inerbimento:	8.70	mq
Scotico:	7.31	mq
Prep. p. posa:	36.52	ml
Comp. scavo:	0.00	ml
Gradonatura:	0.00	ml

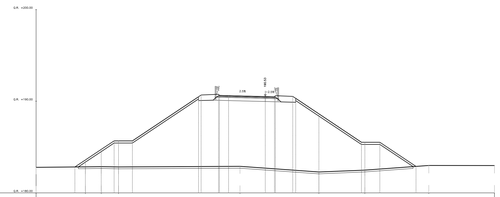



PROGRESSIVA 0+520.000

Scavo:	0.00	mq
Rilevato:	197.49	mq
Inerbimento:	9.30	mq
Scotico:	7.80	mq
Prep. p. posa:	38.98	ml
Comp. scavo:	0.00	ml
Gradonatura:	0.00	ml

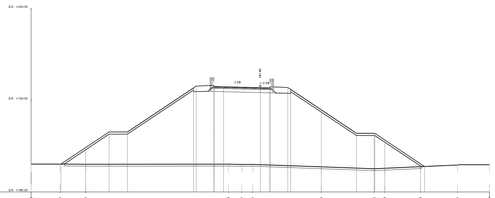



AREA

PROGRESSIVA 0+540.000

Scavo:	0.00	mq
Rilevato:	216.87	mq
Inerbimento:	9.60	mq
Scotico:	8.05	mq
Prep. p. posa:	40.24	ml
Comp. scavo:	0.00	ml
Gradonatura:	0.00	ml

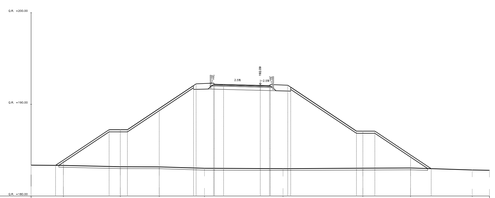



AREA

PROGRESSIVA 0+560.000

Scavo:	0.00	mq
Rilevato:	235.29	mq
Inerbimento:	10.00	mq
Scotico:	8.38	mq
Prep. p. posa:	41.88	ml
Comp. scavo:	0.00	ml
Gradonatura:	0.00	ml

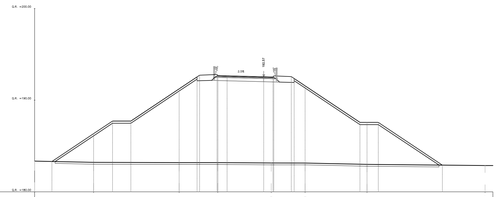



PROGRESSIVA 0+580.000

Scavo:	0.00	mq
Rilevato:	246.94	mq
Inerbimento:	10.17	mq
Scotico:	8.52	mq
Prep. p. posa:	42.60	ml
Comp. scavo:	0.00	ml
Gradonatura:	0.00	ml

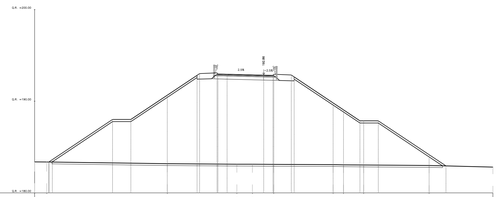



PROGRESSIVA 0+600.000

Scavo:	0.00	mq
Rilevato:	269.68	mq
Inerbimento:	10.17	mq
Scotico:	8.52	mq
Prep. p. posa:	42.59	ml
Comp. scavo:	0.00	ml
Gradonatura:	0.00	ml

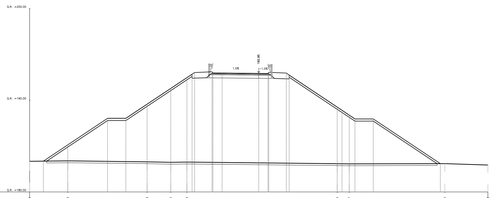



PROGRESSIVA 0+620.000

Scavo:	0.00	mq
Rilevato:	240.28	mq
Inerbimento:	10.24	mq
Scotico:	8.59	mq
Prep. p. posa:	42.95	ml
Comp. scavo:	0.00	ml
Gradonatura:	0.00	ml

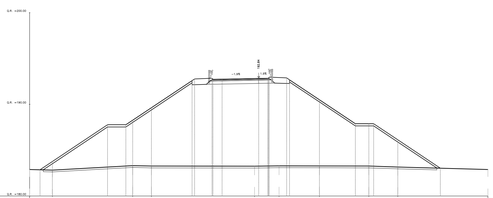



PROGRESSIVA 0+640.000

Scavo:	0.00	mq
Rilevato:	229.03	mq
Inerbimento:	9.77	mq
Scotico:	8.30	mq
Prep. p. posa:	41.48	ml
Comp. scavo:	0.00	ml
Gradonatura:	0.00	ml

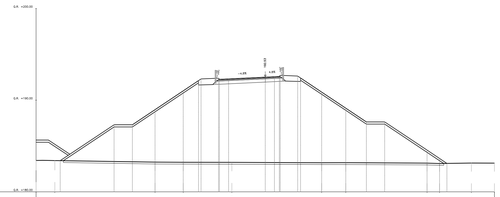



PROGRESSIVA 0+647.000

Scavo:	0.00	mq
Rilevato:	225.70	mq
Inerbimento:	9.68	mq
Scotico:	8.25	mq
Prep. p. posa:	41.27	ml
Comp. scavo:	0.00	ml
Gradonatura:	0.00	ml

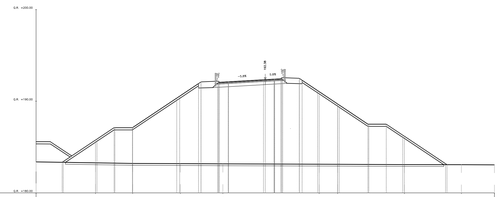



anas
GRUPPO FS ITALIANE

Direzione Tecnica

E45 - SISTEMAZIONE STRADALE DEL NODO DI PERUGIA
Tratto Madonna del Piano - Collestrada

PROGETTO DEFINITIVO | **PG 372**

ANAS - DIREZIONE TECNICA

IL GEOLOGO	I PROGETTISTI SPECIALISTICI	PROGETTAZIONE ATI:
Dott. Geol. Marco Leonardi Ordine Geologi Regione Lazio n. 1541	*Ing. Ambrogio Signorelli* Ordine Ingegneri Provincia di Roma n. A35111	(Mandataria) GPI INGEGNERIA *GESTIONE PROGETTI INGEGNERIA srl*
COORDINATORE PER LA SICUREZZA IN FASE DI PROGETTAZIONE	*Ing. Moreno Porfili* Ordine Ingegneri Provincia di Perugia n. A2657	(Mandante) cooprogetti
Arch. Santo Salvatore Vermiglio Ordine Architetti Provincia di Reggio Calabria n. 1270	*Ing. Giovanni C. Alfredo Dolmen Cultrera* Ordine Ingegneri Provincia di Palermo n. A5759	(Mandante) Aengeko
VISTO: IL RESP. DEL PROCEDIMENTO *Ing. Alessandro Micheli*	*Ing. Giorgio Giulianelli* Ordine Ingegneri Provincia di Roma n. A26036	(Mandante)
VISTO: IL RESP. DEL PROGETTO *Arch. Paolo Marco Colazza*		PROGETTISTA RESPONSABILE DELL'INTEGRAZIONE DELLE PRESTAZIONI SPECIALISTICHE. (DPR207/10 ART 15 COMMA 5) *Dott. Ing. GIORGIO GIUDUCCI* Ordine Ingegneri Provincia di Roma n. 14031

PROGETTO DELL'INFRASTRUTTURA
INTERSEZIONI E SVINCOLI
Svincolo Madonna del Piano – Configurazione di Progetto
Sezioni Trasversali – Tav. 8 di 10

CODICE PROGETTO	NOME FILE	REVISIONE	SCALA
PROGETTO DTPG372 · LIV. PROG. D · ANNO 22	V01PS01TRASZ08_B CODICE ELAB. V01PS01TRASZ08	B	1:200

REV.	DESCRIZIONE	DATA	REDATTO	VERIFICATO	APPROVATO
D					
C					
B	Rev. a seguito istruttoria Prot. U.0834569 e U.0862037	gen. '23	Moggiore	Resta	Giuducci
A	Emissione	ott. '22	Moggiore	Resta	Giuducci