



REGIONE SARDEGNA



PROVINCIA SUD SARDEGNA



ESTERZILI



ESCALAPLANO



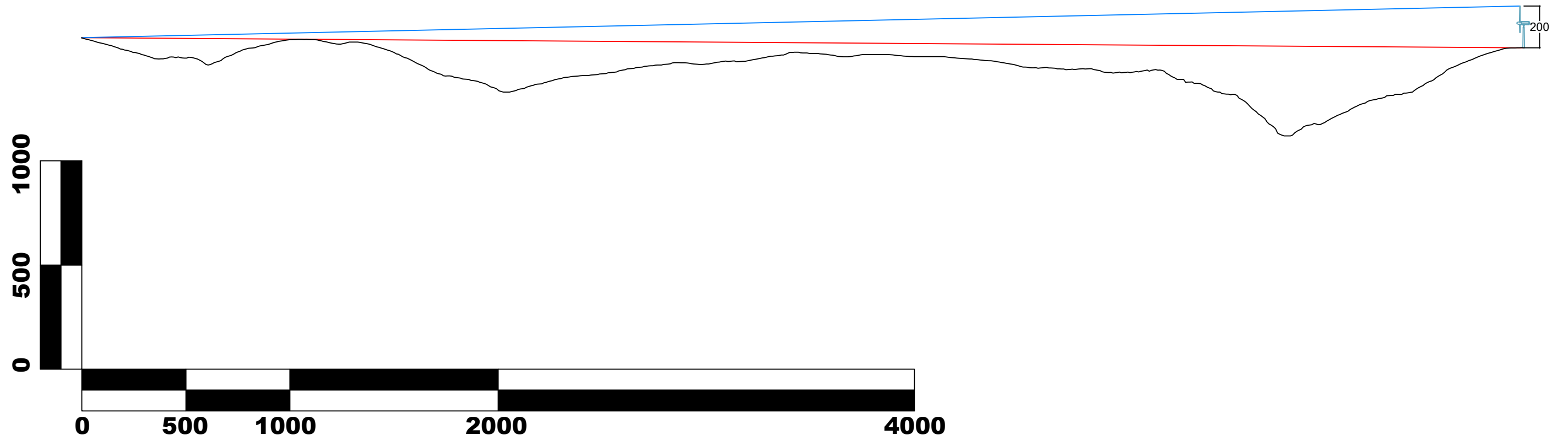
SEUI

# PROGETTO DEFINITIVO PER LA REALIZZAZIONE DI UN PARCO EOLICO COMPOSTO DA 29 AEROGENERATORI E RELATIVE OPERE CONNESSE CON POTENZA COMPLESSIVA DI 153,9 MW NEI COMUNI DI ESTERZILI (SU), ESCALAPLANO (SU) E SEUI (SU)

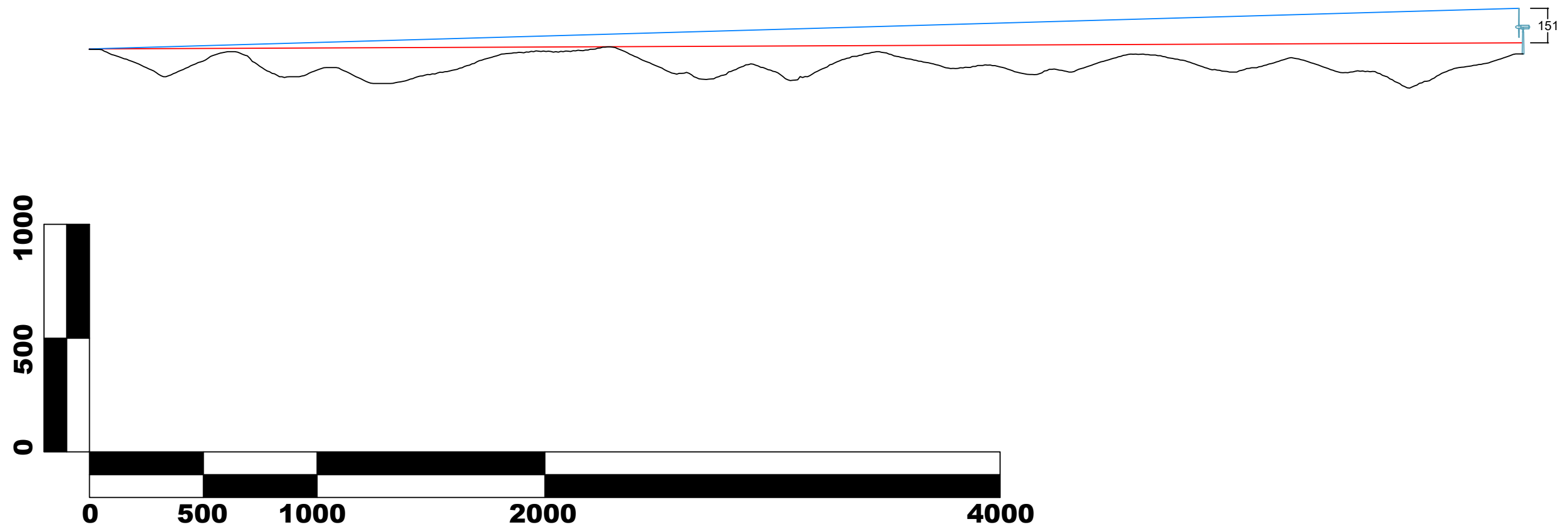


Proponente	 <p><b>LOTO RINNOVABILI SRL</b> Largo Augusto n.3 20122 Milano pec:lotorinnovabili@legalmail.it</p>				
Progettazione	 <p><b>AGREENPOWER s.r.l.</b> Sede legale: Via Serra, 44 09038 Serramanna (SU) - ITALIA Email: info@agreenpower.it</p> <p>Gruppo di lavoro: Ing. Simone Abis - Civile Ambientale Ing. Michele Angei - Elettrico Ing. Enea Tocco - Civile Ambientale Ing. Stefano Fanti - Civile Ambientale Dott. Gianluca Fadda</p> <p>Collaboratori: Vamirgeoind Ambiente, Geologia e Geofisica S.r.l. Dott. Archeologo Matteo Tatti Dott. Agronomo Vincenzo Sechi Dott. Geologo Andrea Usai Dott. Naturalista Francesco Mascia Ing. Federico Miscali - Tecnico Acustica Ing. Nicola Sollai - Strutturista Dott. Geologo Luigi Sancier Ing. Michele Pigliaru - Elettrico Ing. Luigi Cuccu - Elettrotecnico</p>				
Elaborato	<p>Nome Elaborato:</p> <p style="text-align: center;"><b>SEZIONI PUNTI DI VISTA</b></p>				
00	Settembre - 2022	PRIMA EMISSIONE	VAMIRGEOIND	VAMIRGEOIND	AGREENPOWER SRL
Rev.	Data	Oggetto della revisione	Elaborazione	Verifica	Approvazione
Scala:	<b>Indicata</b>				
Formato:	Codice Commessa <b>W2204EES</b>		Codice Elaborato <b>ELB19</b>		

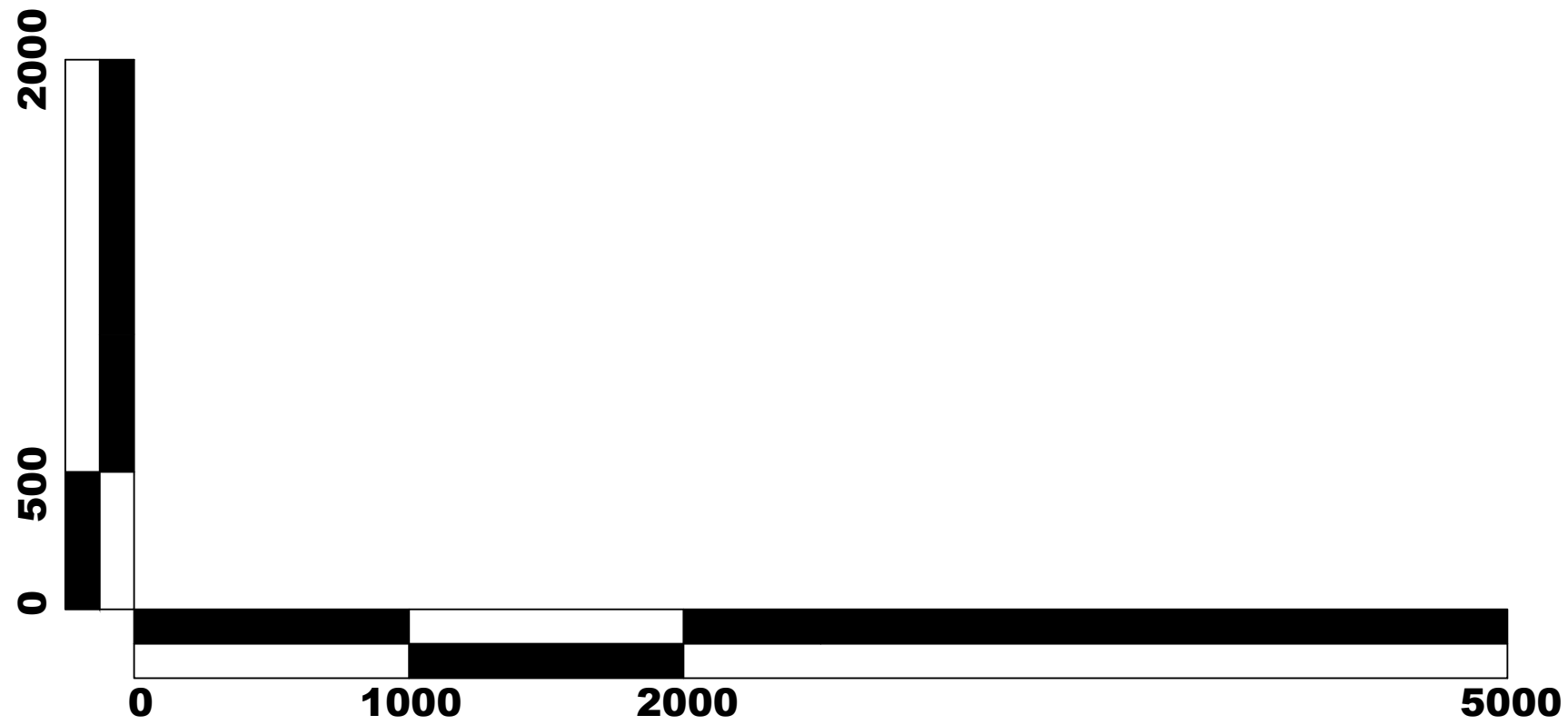

Sez pdv 1 (Ussassai) - wtg 11  
distanza 6.927 m - scala 1:20.000



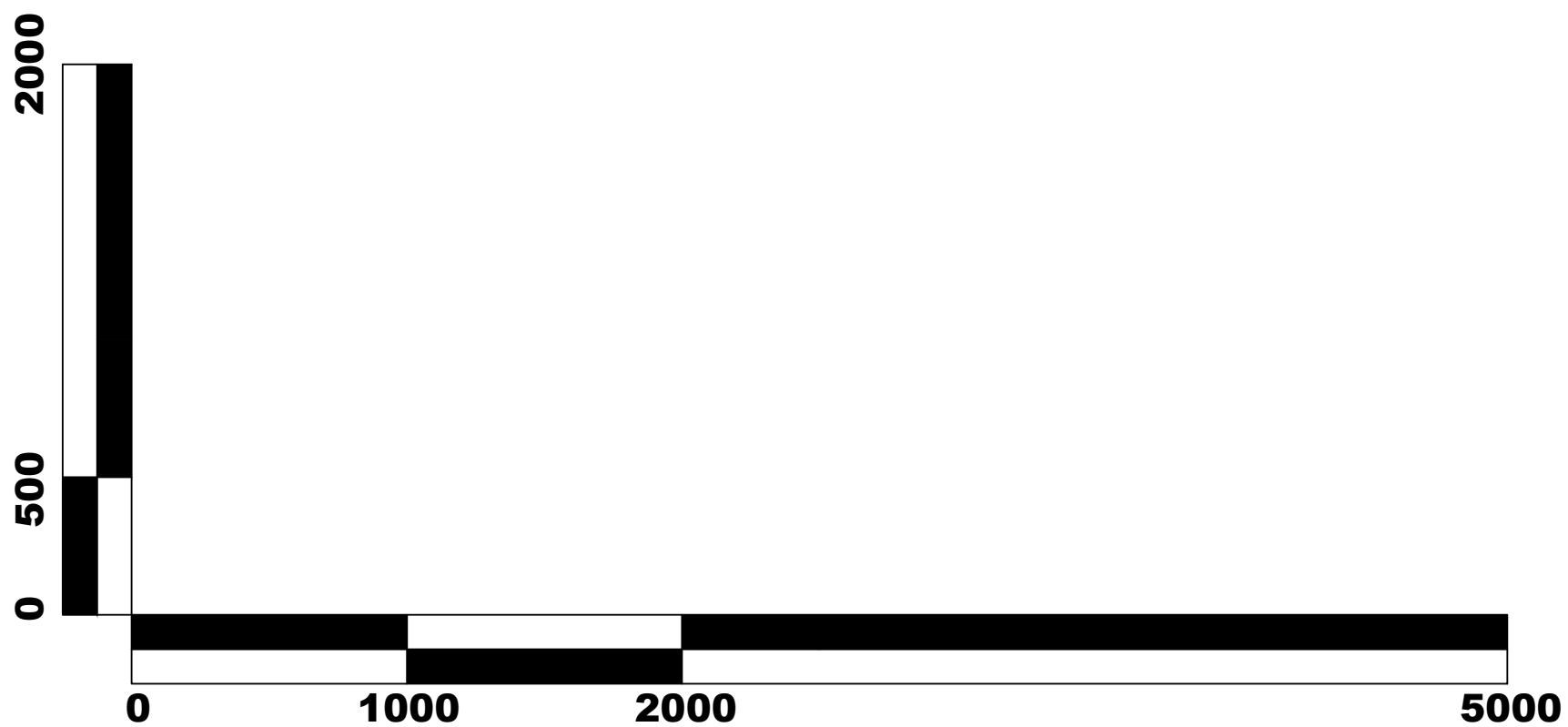
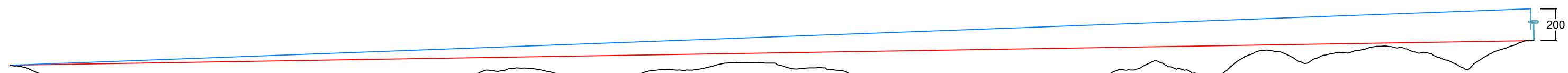
Sez pdv 2 (Esterzili) - wtg 2  
distanza 6.297 m - scala 1:20.000



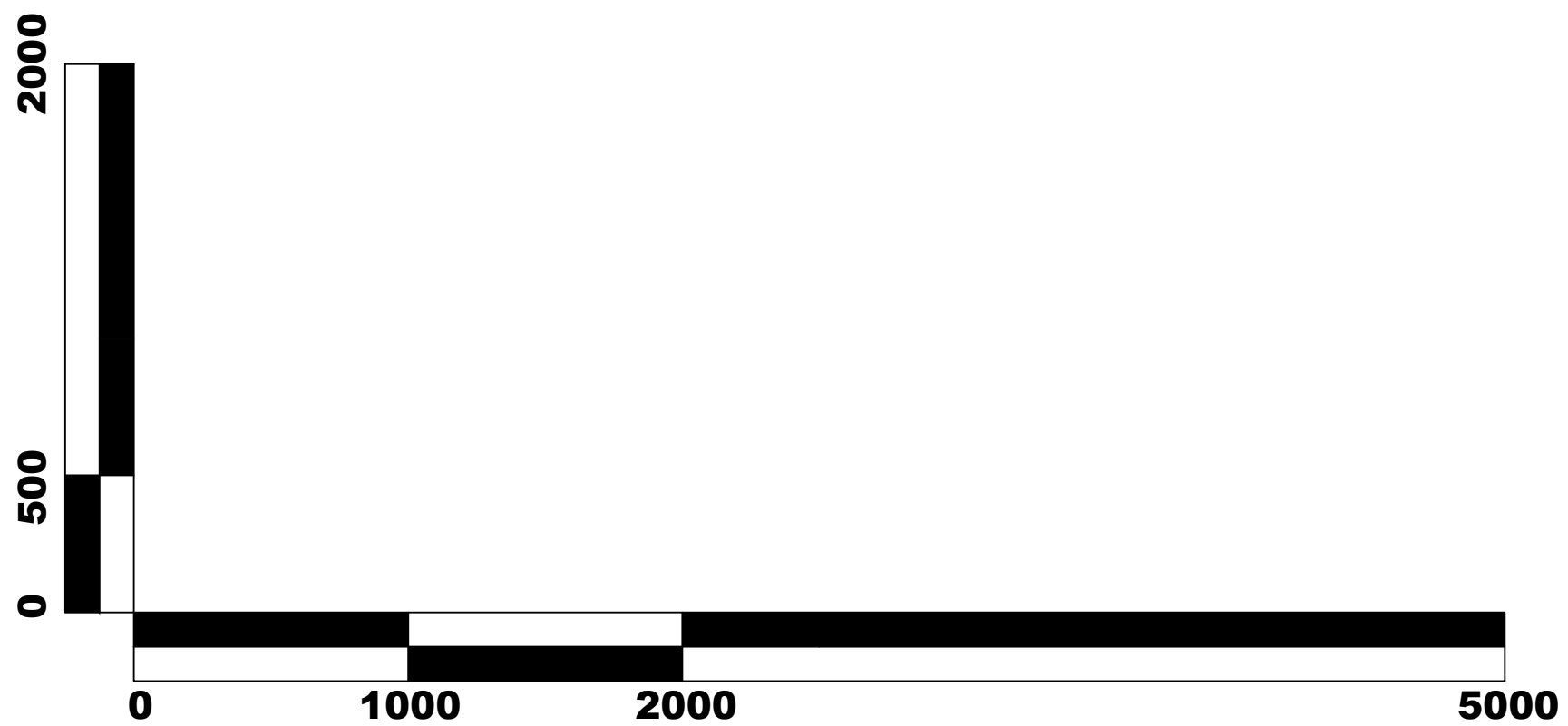
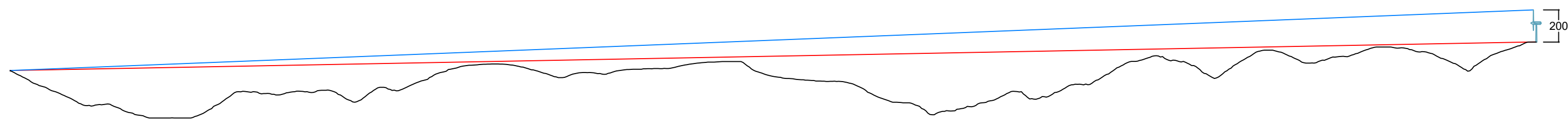
Sez pdv 3 (Villanova Tulo) - wtg 2  
distanza 9.592 m - scala 1:25.000



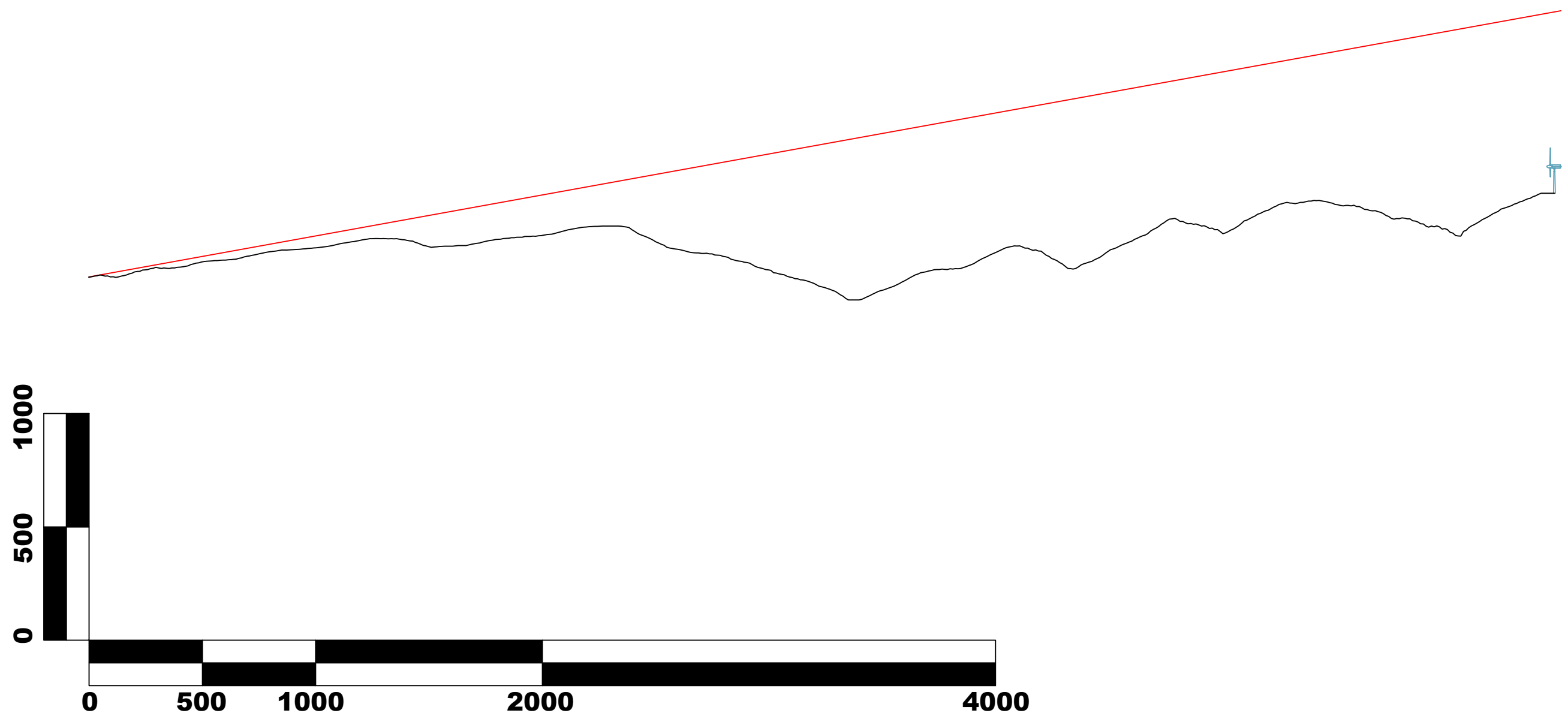
Sez pdv 4 (Villanova Tulo) - wtg 2  
distanza 9.515 m - scala 1:25.000



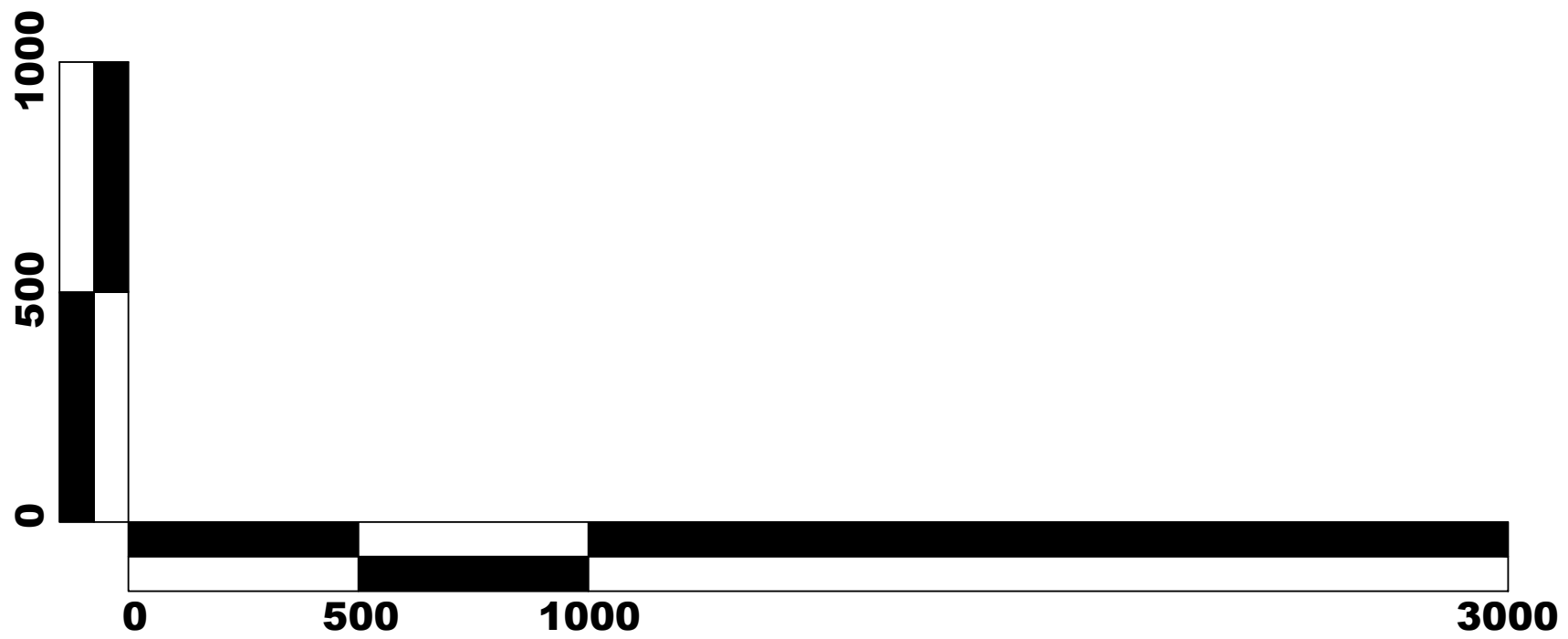
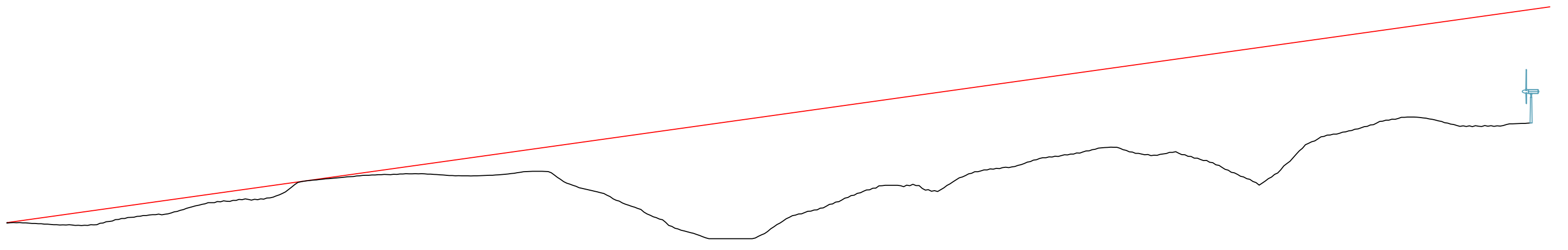
Sez pdv 5 (Villanova Tulo) - wtg 2  
distanza 9.461 m - scala 1:25.000



Sez pdv 6 (Sadali) - wtg 2  
distanza 6.465 m - scala 1:20.000

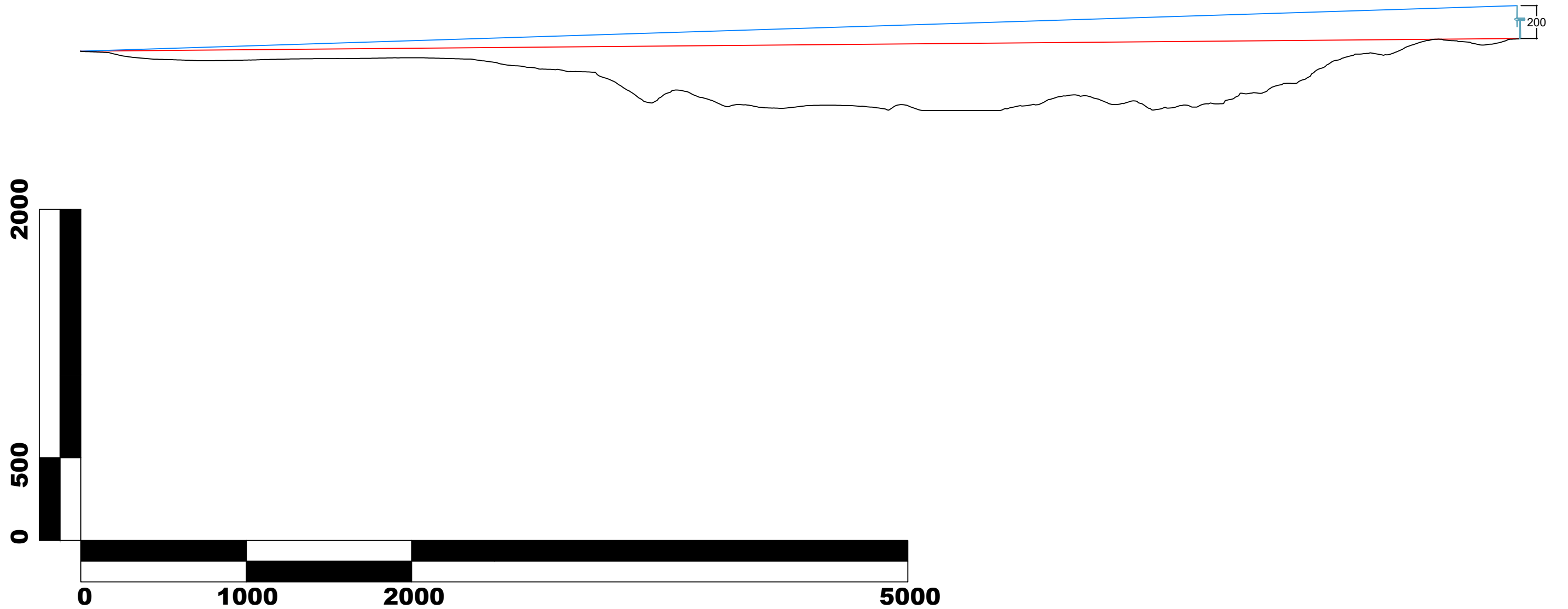


Sez pdv 7 (Sadali) - wtg 1  
distanza 5.701 m - scala 1:15.000

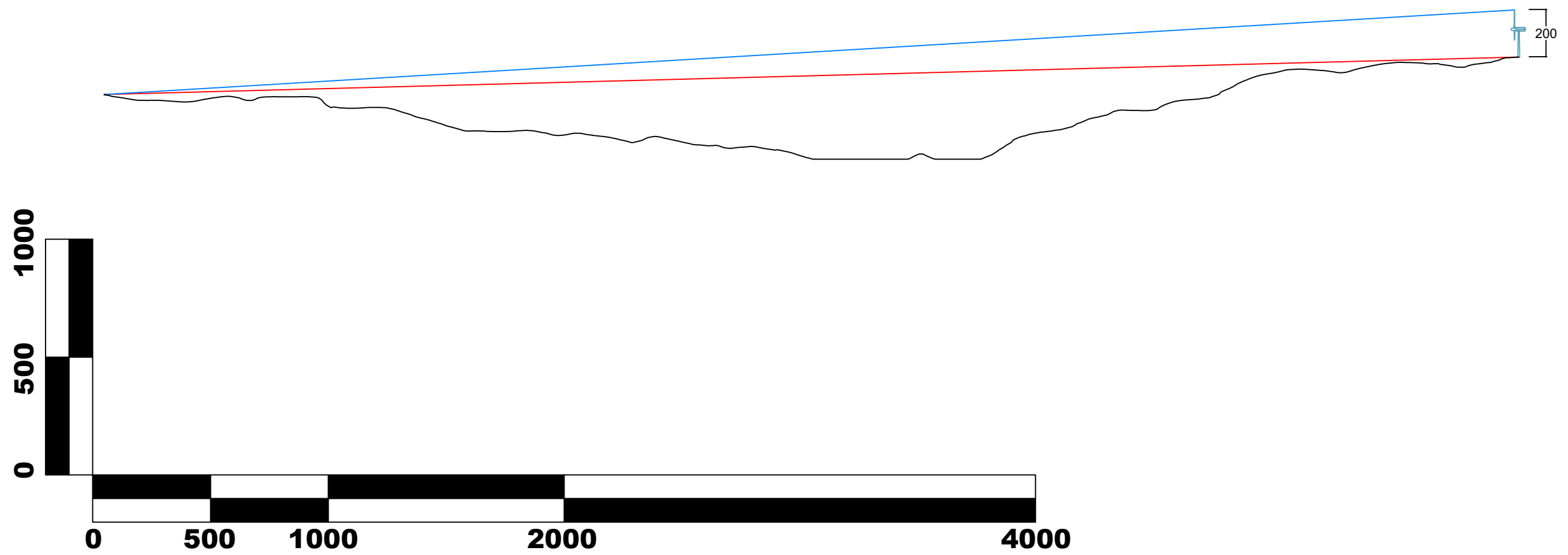




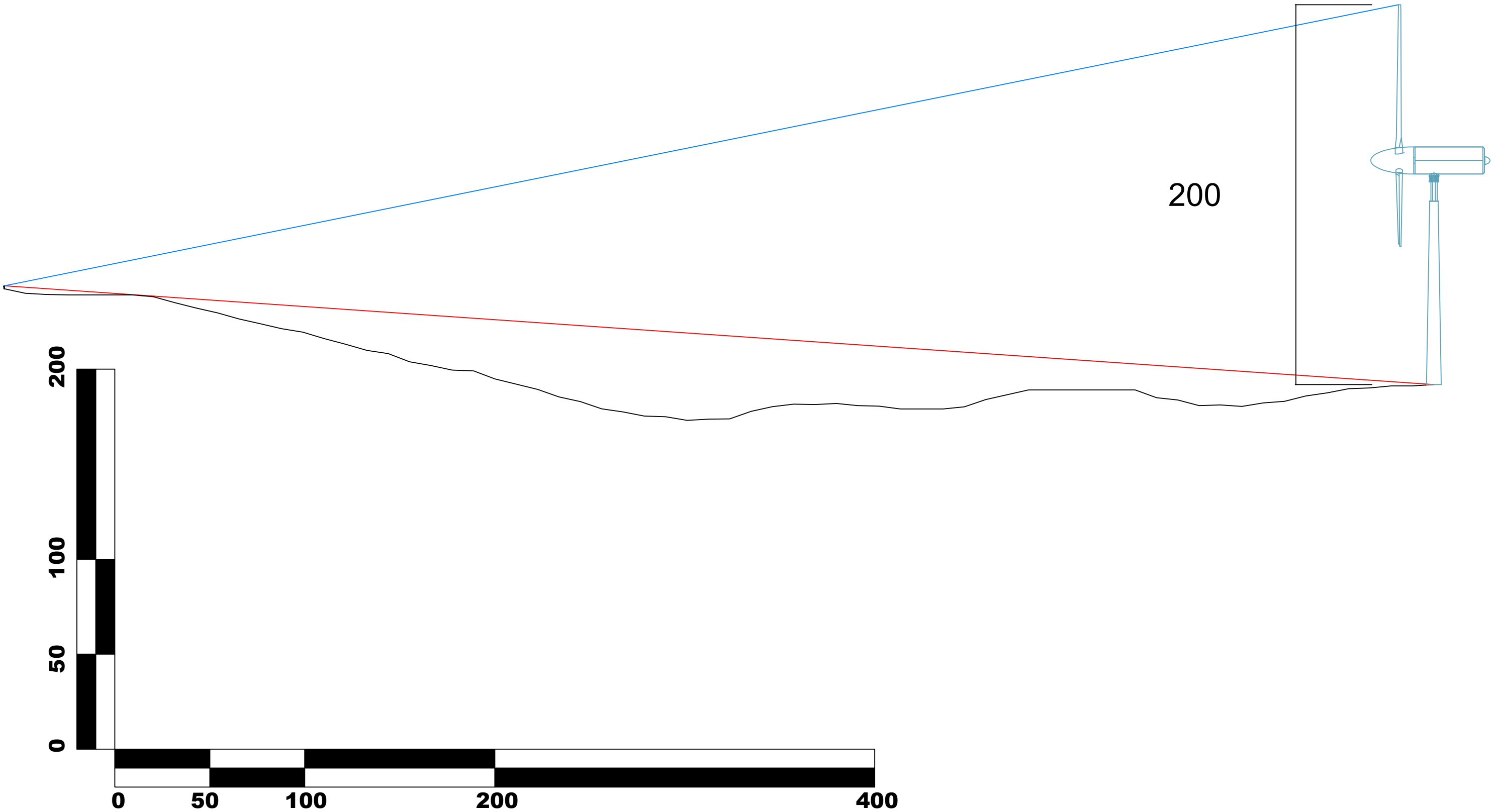
Sez pdv 8 (Nurri) - wtg 1  
distanza 8.703 m - scala 1:25.000



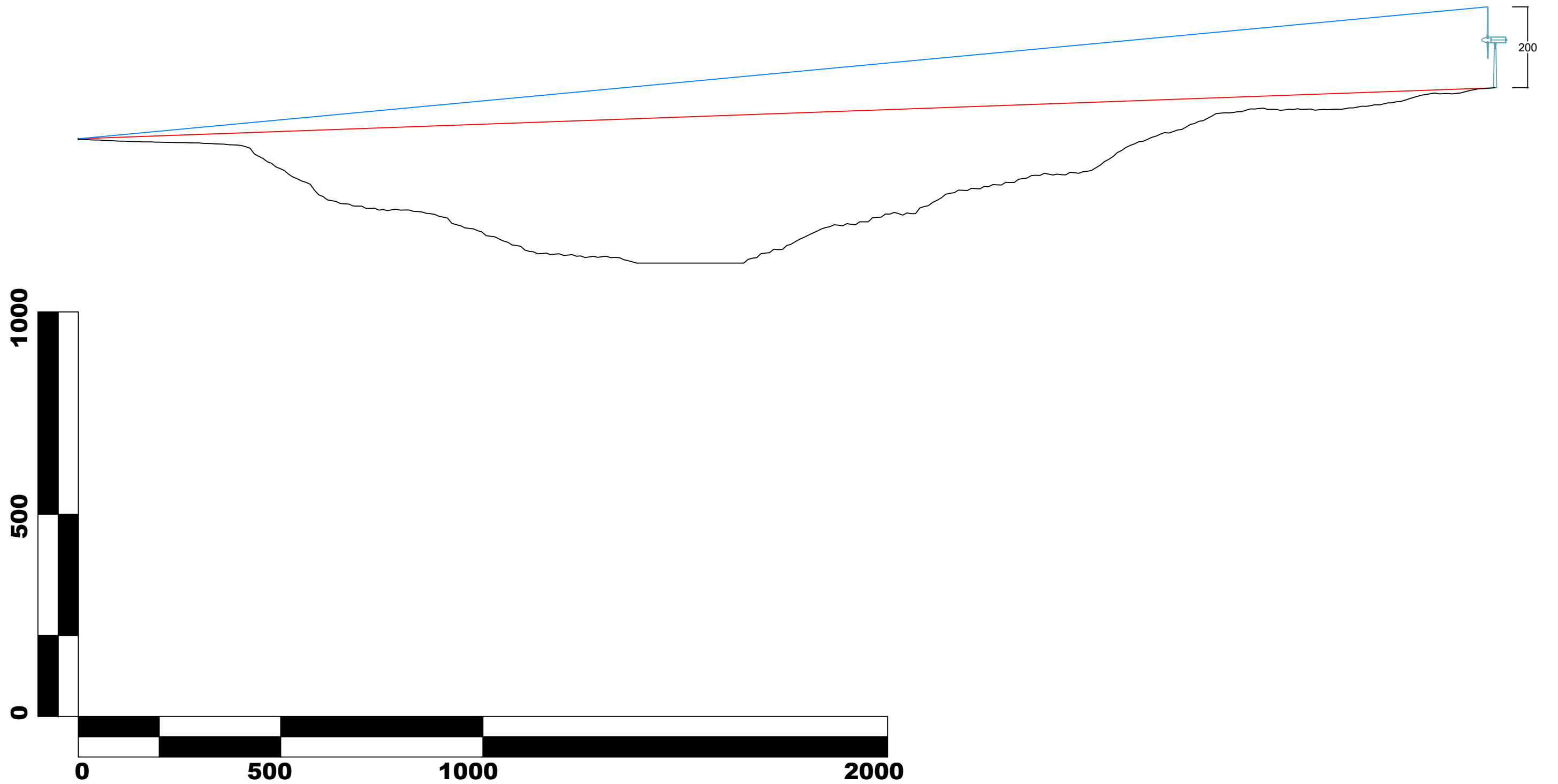
Sez pdv 9 (Nurri) - wtg 1  
distanza 6.001 m - scala 1:20.000



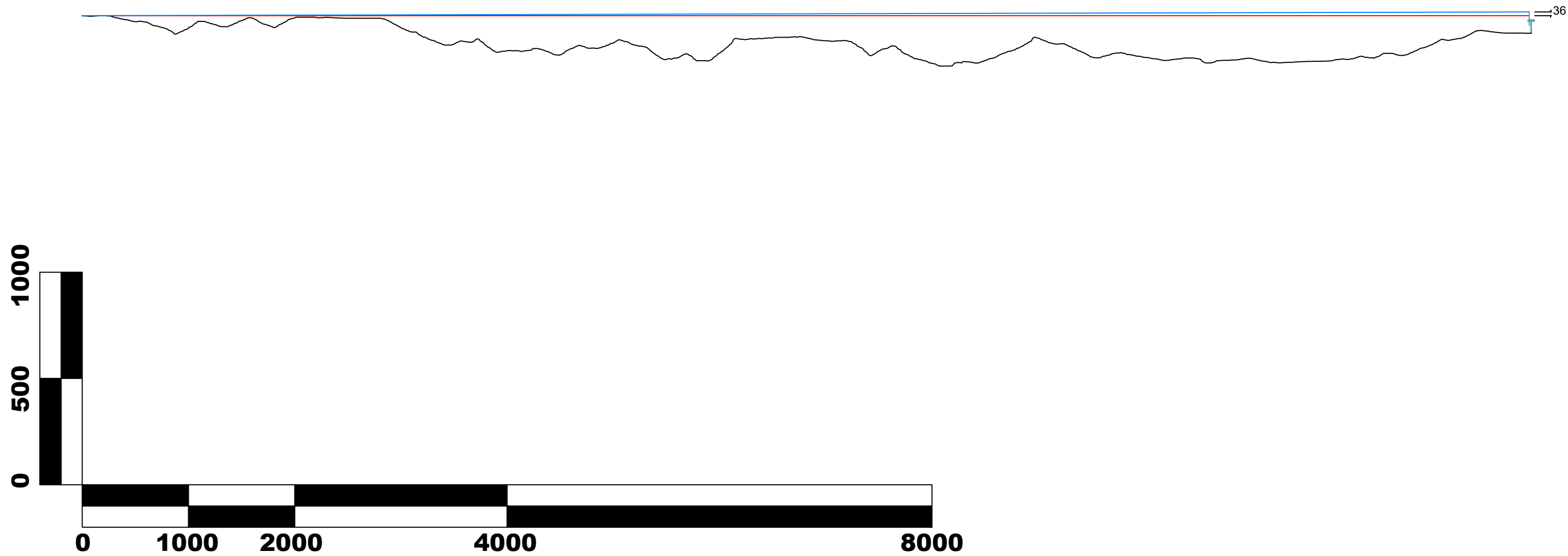
Sez pdv 10 (Esterzili) - wtg 3  
distanza 753 m - scala 1:2.000



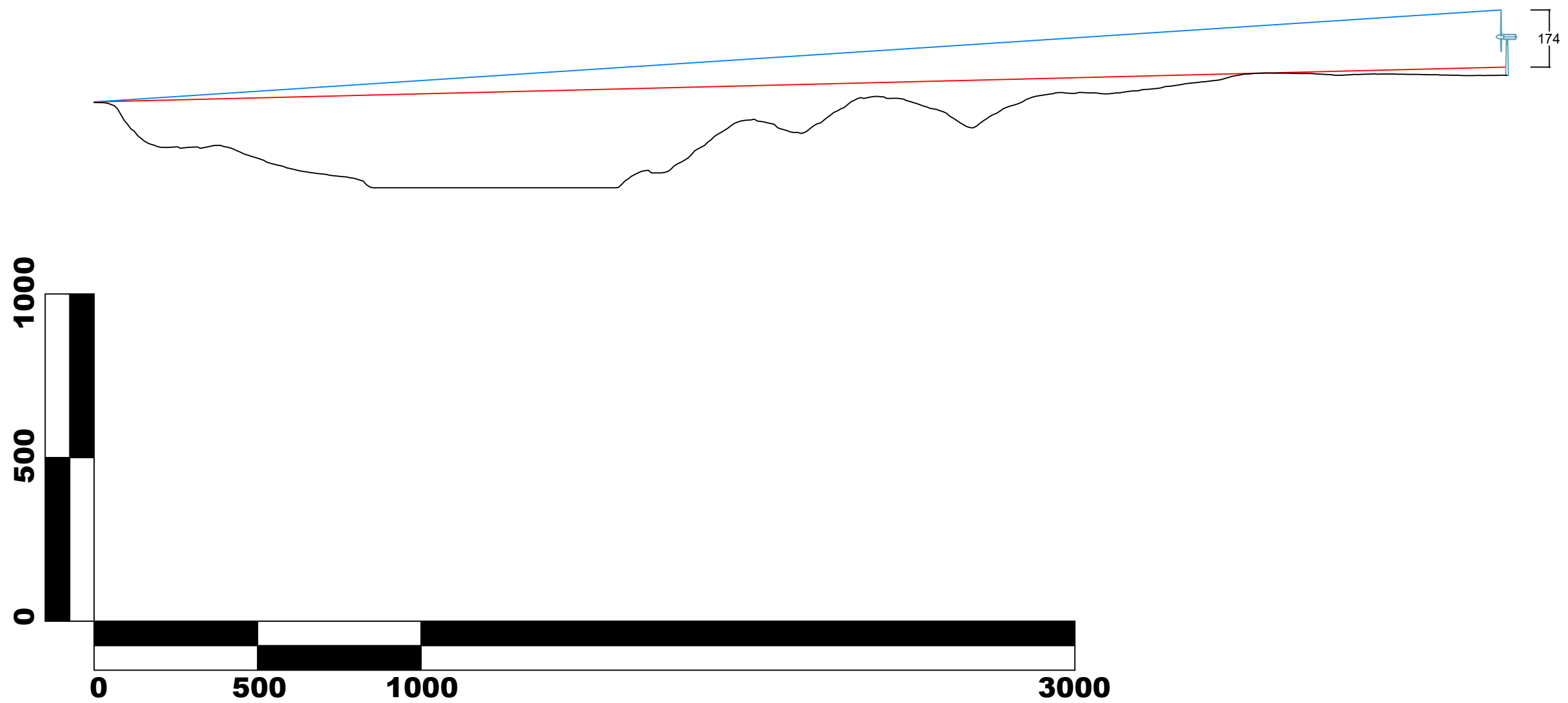
Sez pdv 11 (Nurri) - wtg 1  
distanza 3.502 m - scala 1:10.000



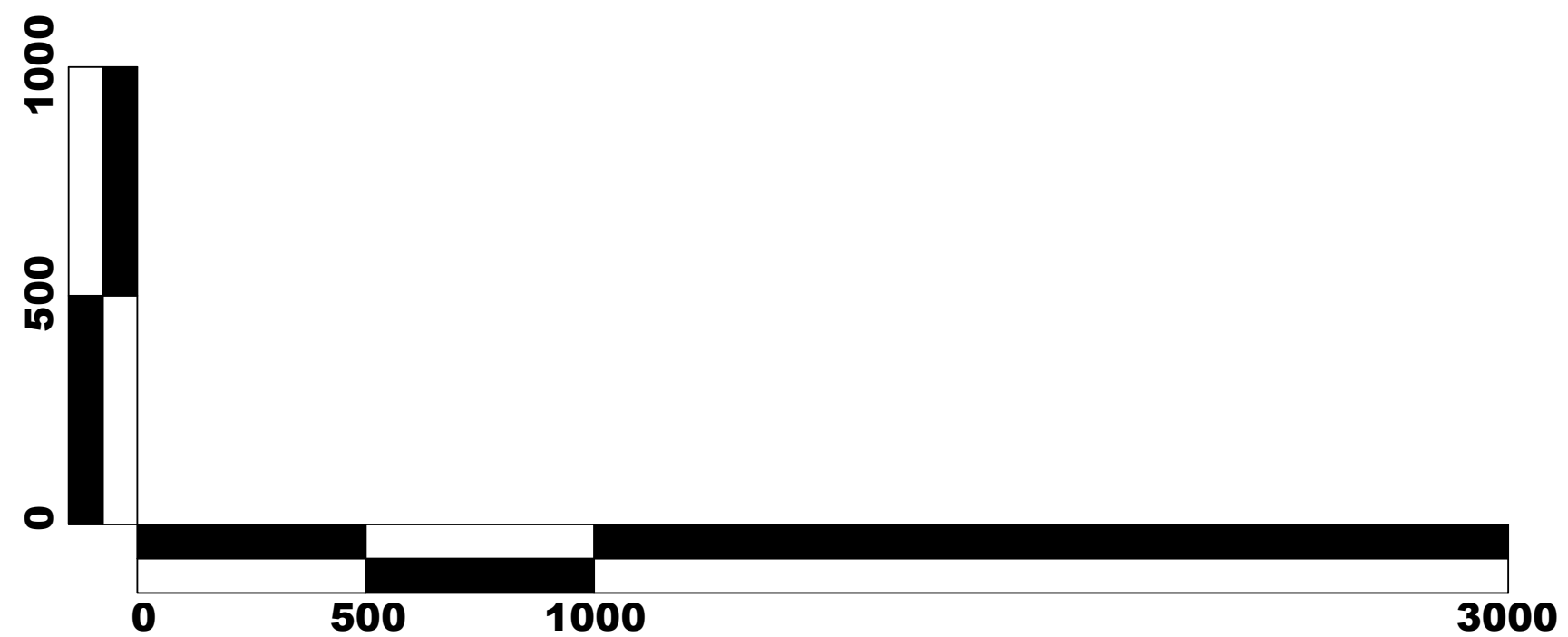

Sez pdv 12 (Silius) - wtg 29  
distanza 13.646 m - scala 1:40.000



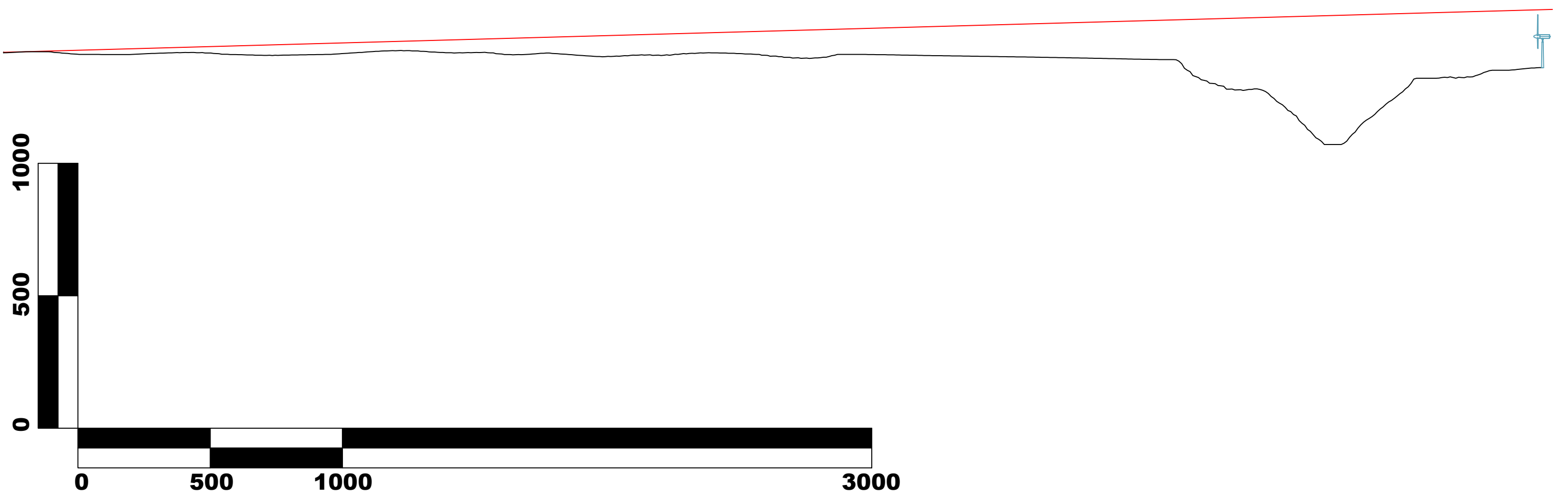
Sez pdv 13 (Orroli) - wtg 18  
distanza 4.321 m - scala 1:15.000



Sez pdv 14 (Orroli) - wtg 26  
distanza 5.767 m - scala 1:15.000

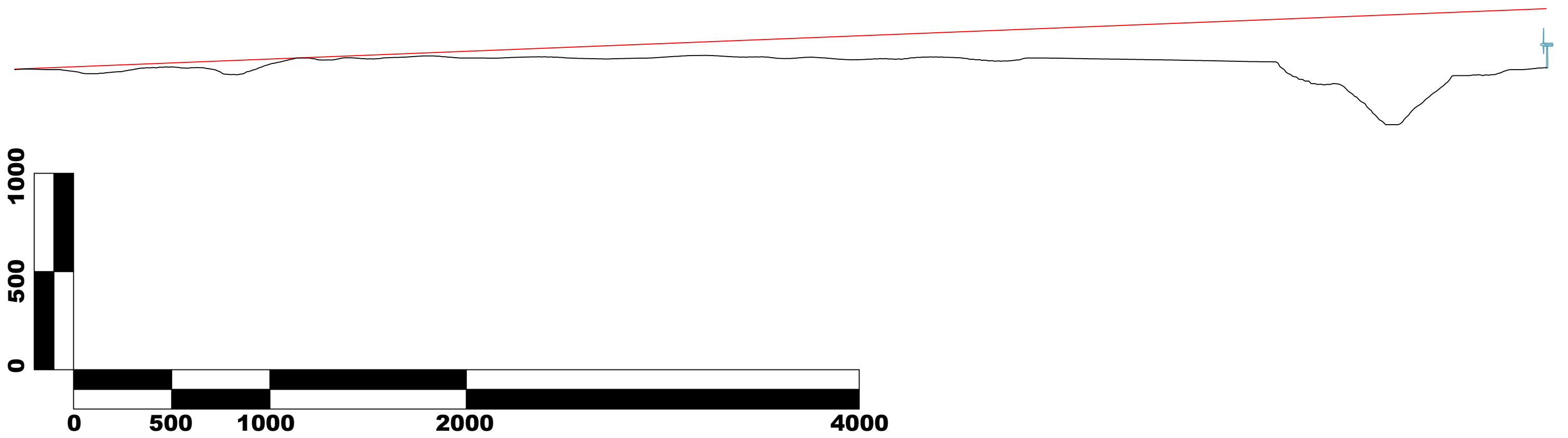


Sez pdv 15 (Orroli) - wtg 26  
distanza 5.816 m - scala 1:15.000

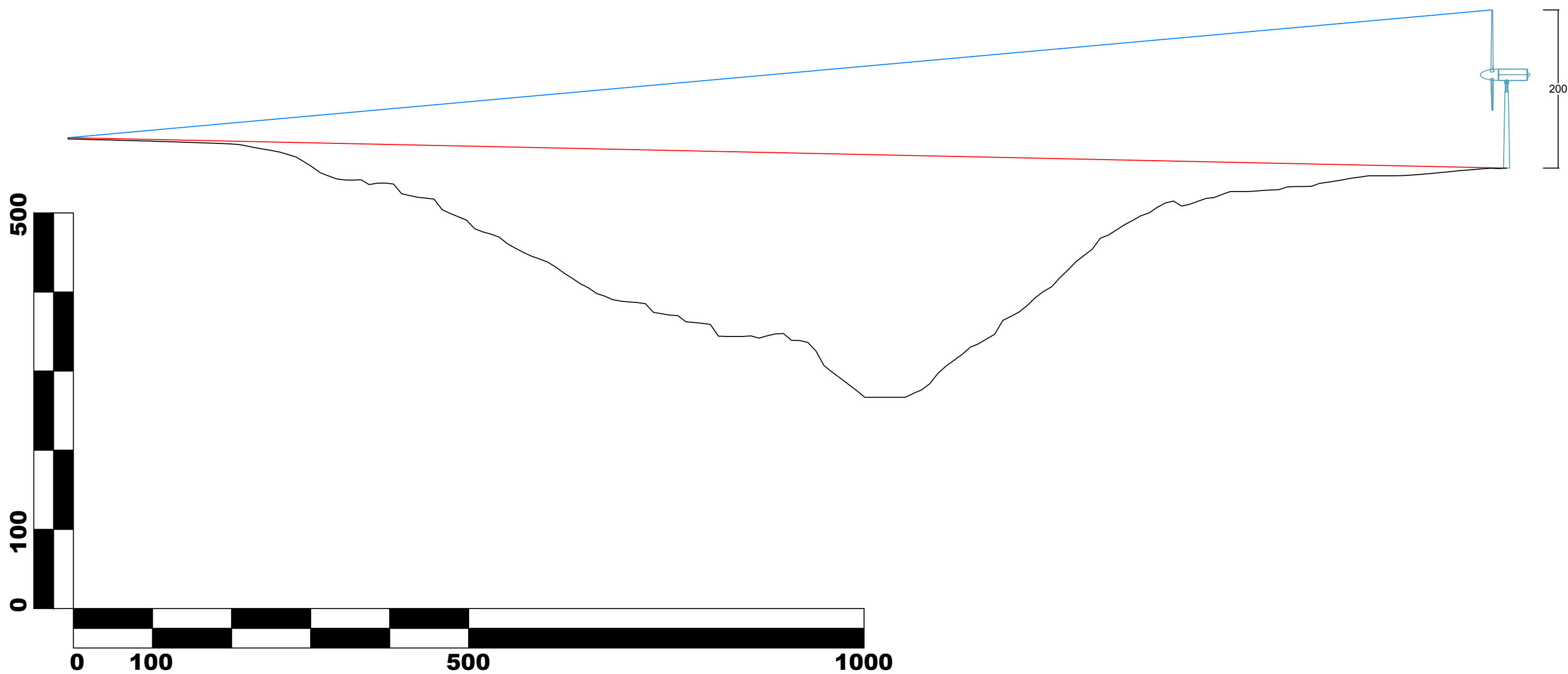




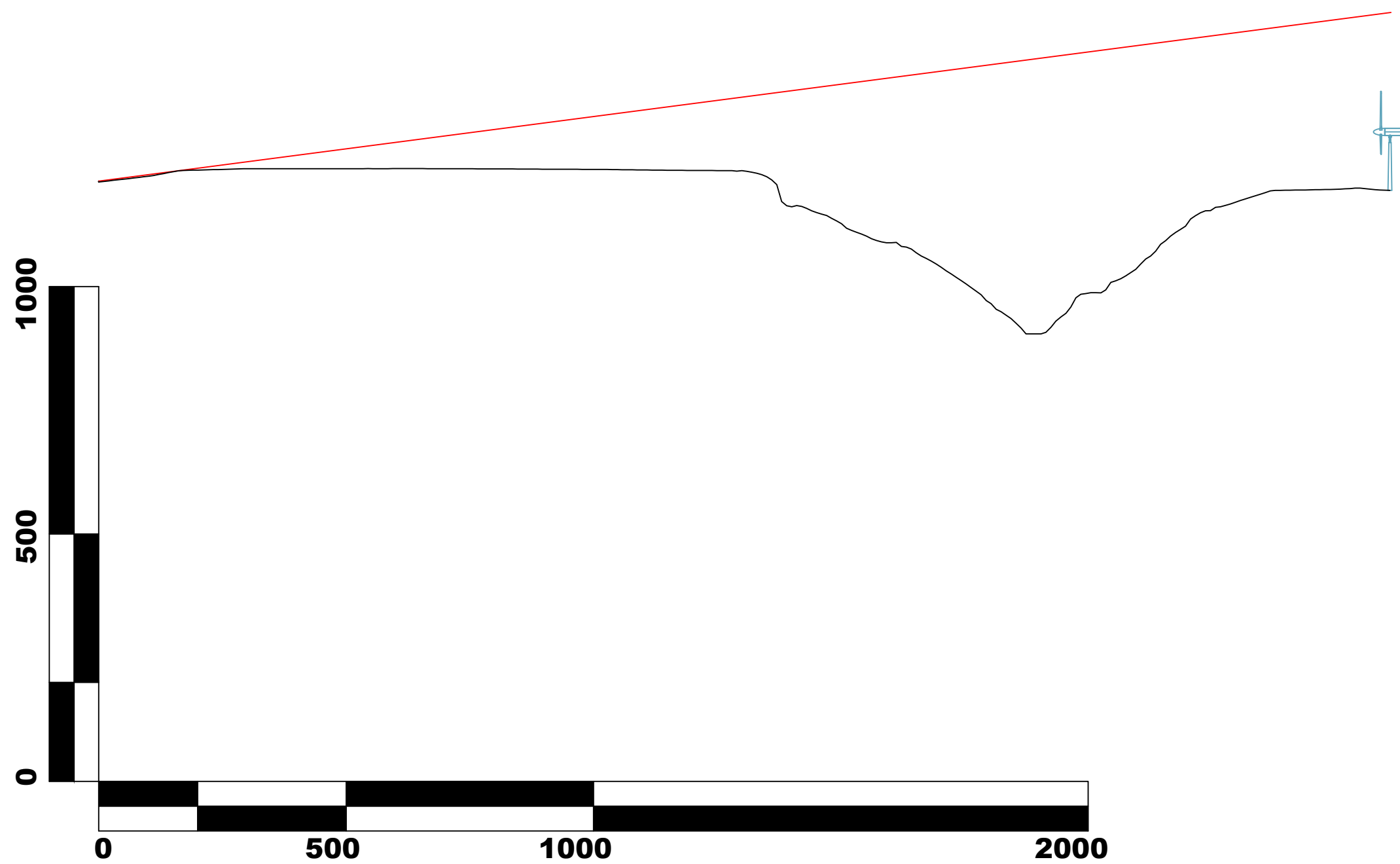
Sez pdv 16 (Orroli) - wtg 26  
distanza 7.810 m - scala 1:20.000



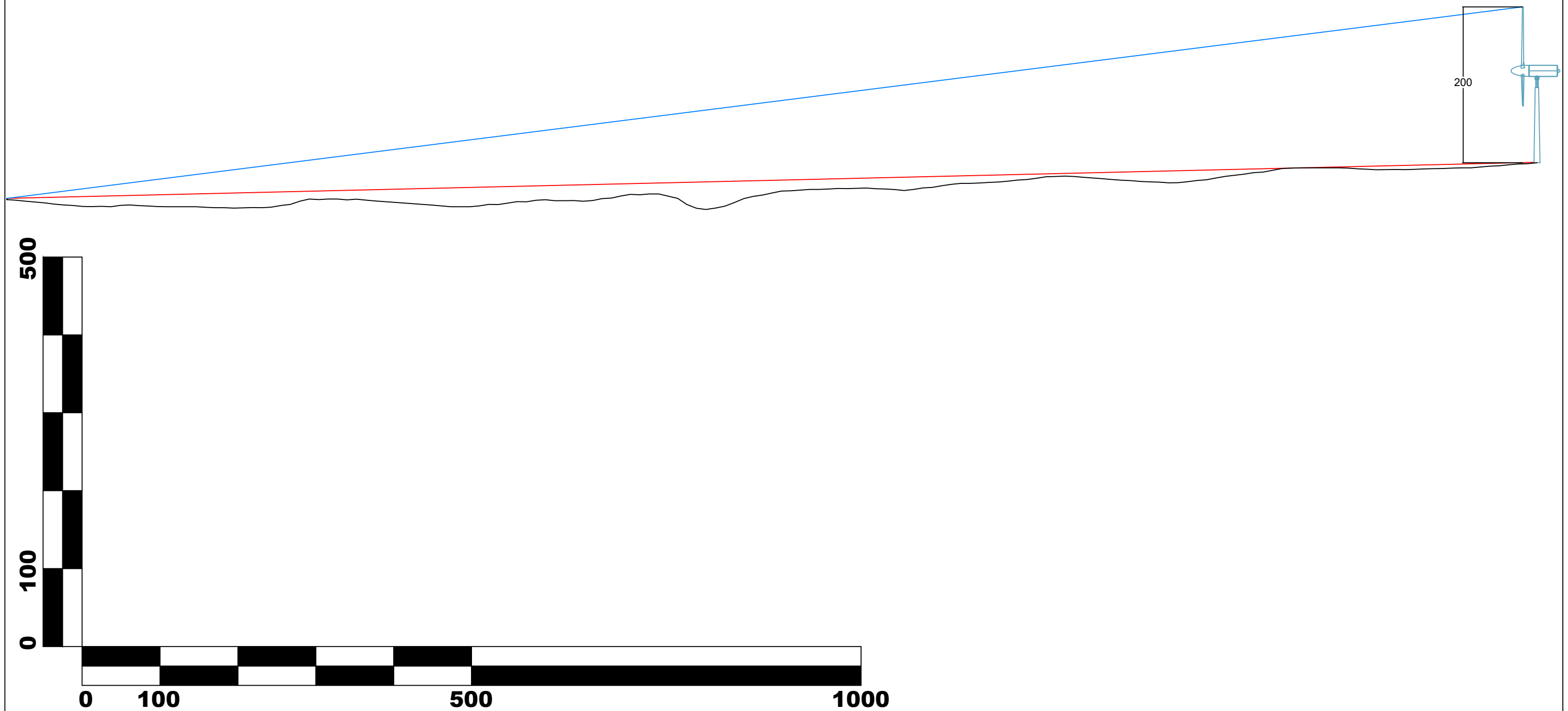
Sez pdv 17 (Orroli) - wtg 26  
distanza 1.819 m - scala 1:5.000



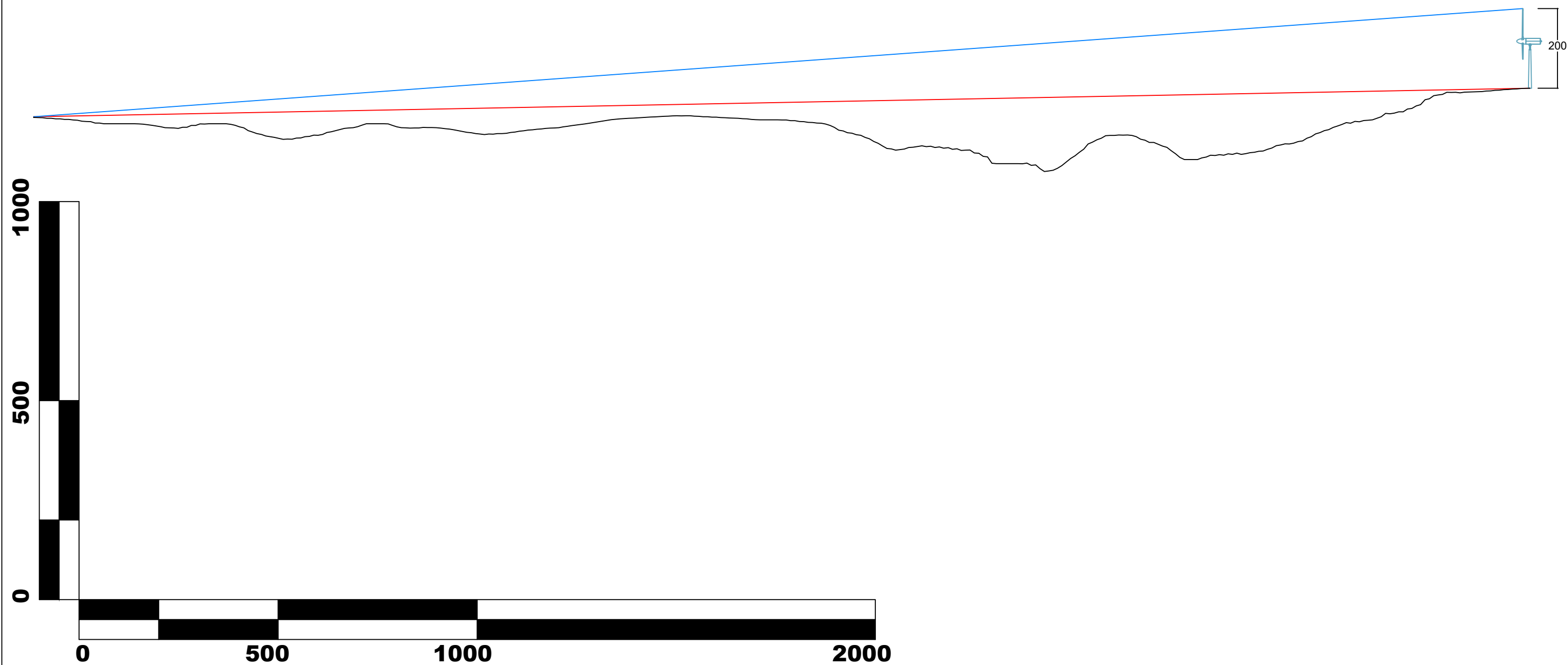
Sez pdv 18 (Orroli) - wtg 27  
distanza 2.610 m - scala 1:10.000



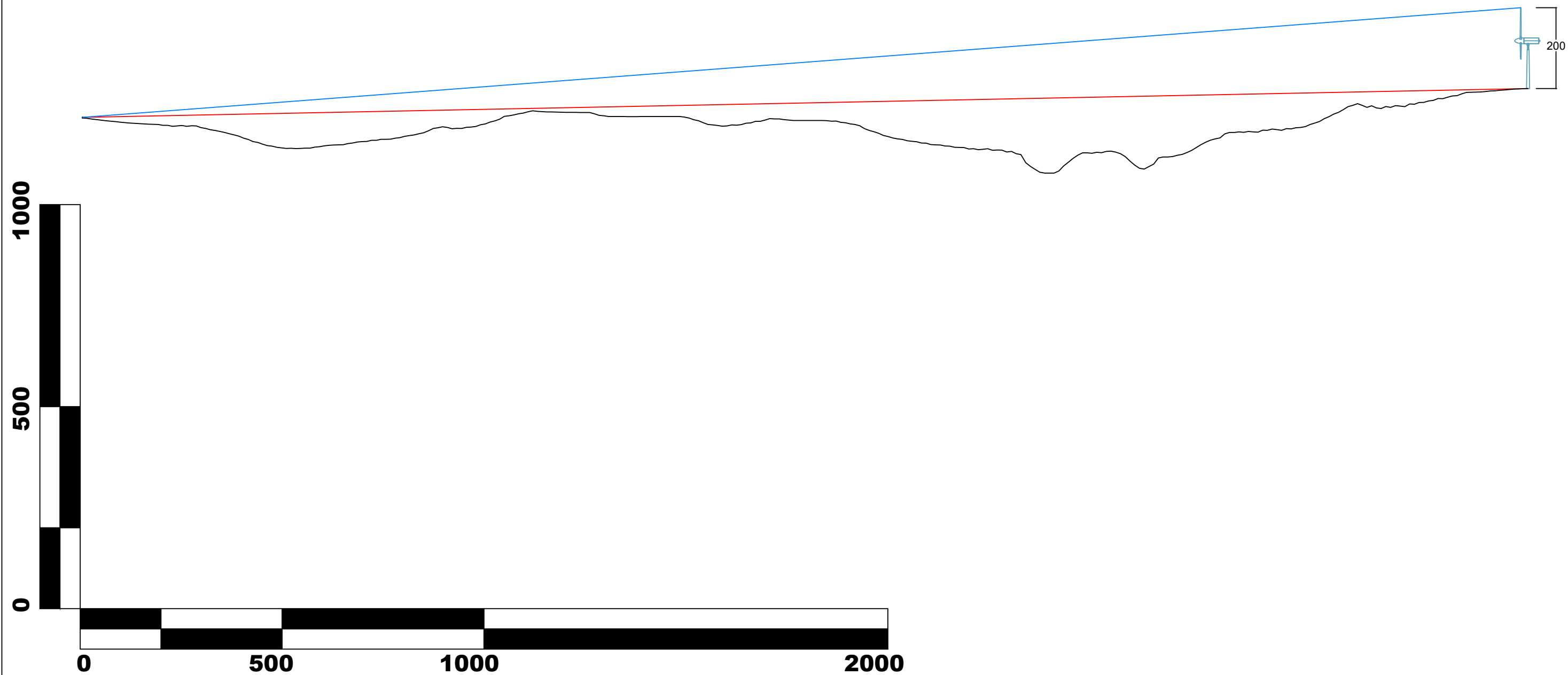
Sez pdv 19 (Escalaplano) - wtg 25  
distanza 1.964 m - scala 1:5.000



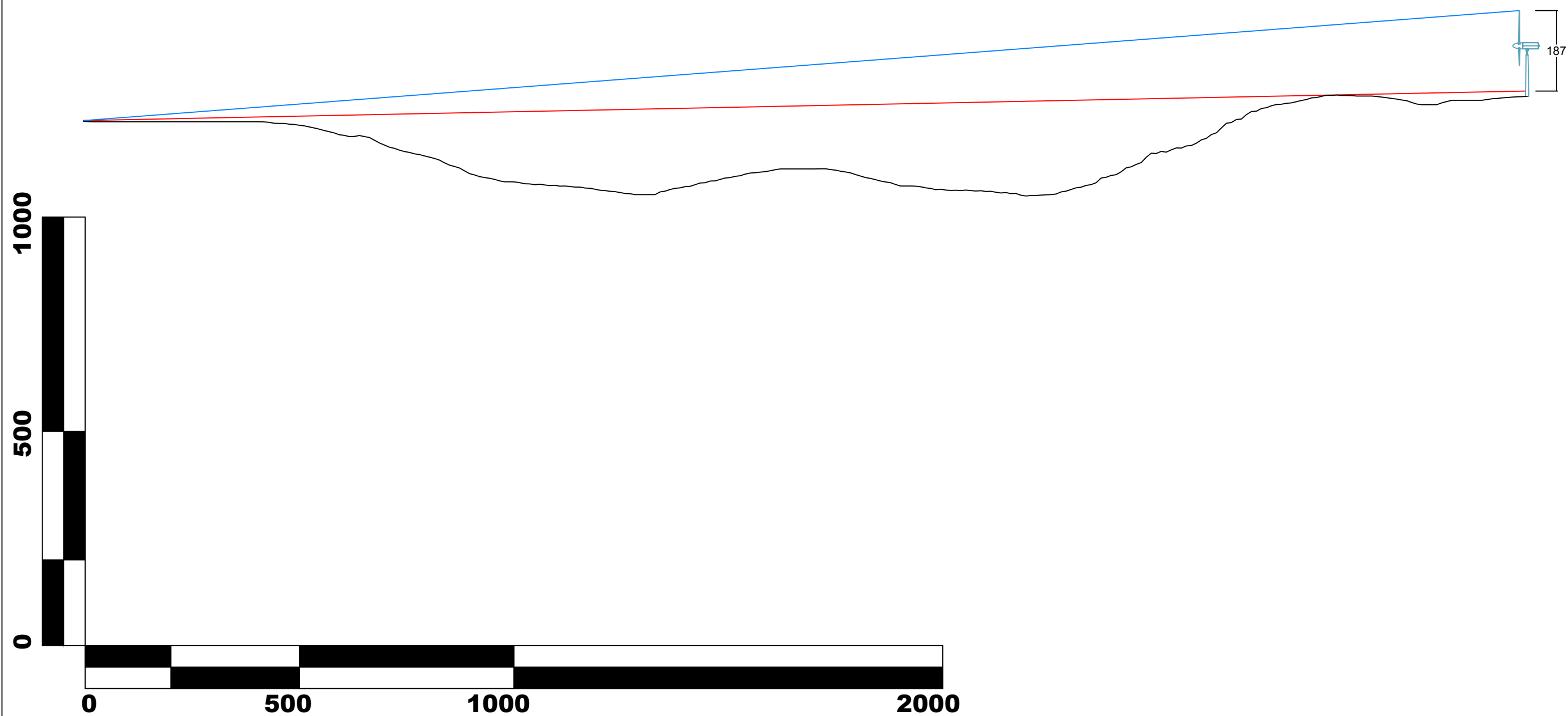
Sez pdv 20 (Escalaplano) - wtg 29  
distanza 3.758 m - scala 1:10.000



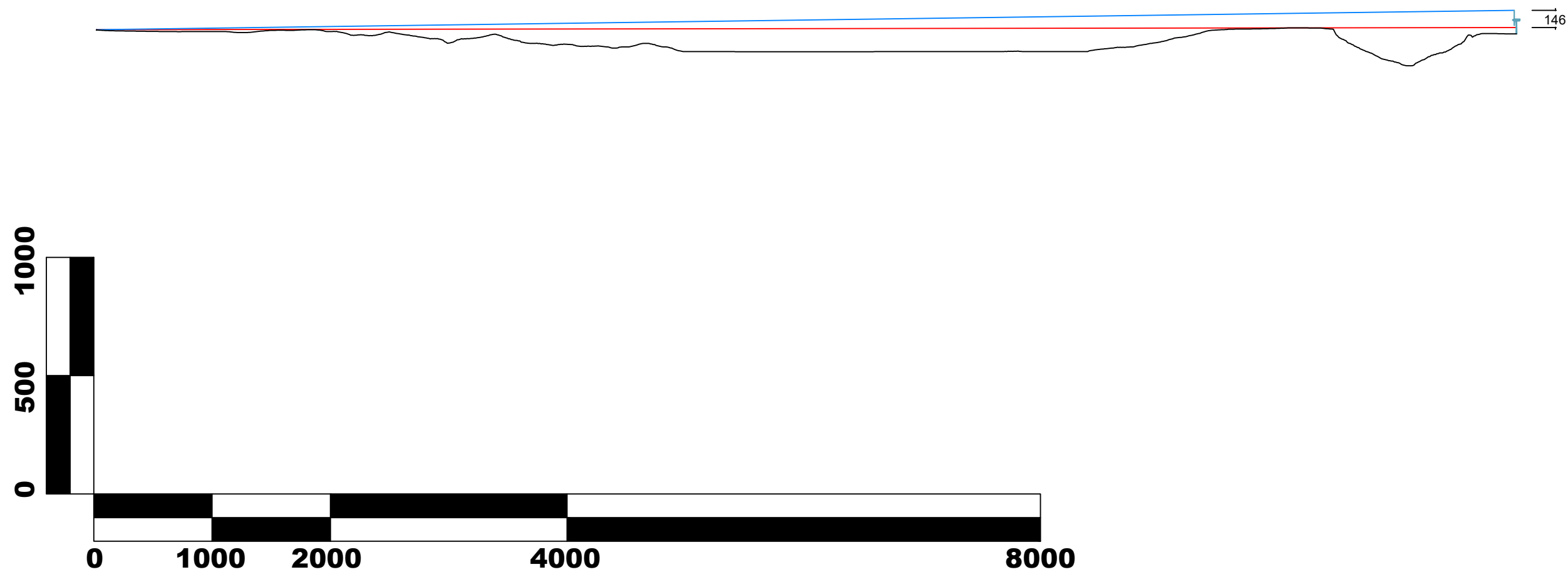
Sez pdv 21 (Escalaplano) - wtg 29  
distanza 3.580 m - scala 1:10.000



Sez pdv 22 (Escalaplano) - wtg 29  
distanza 3.366 m - scala 1:10.000

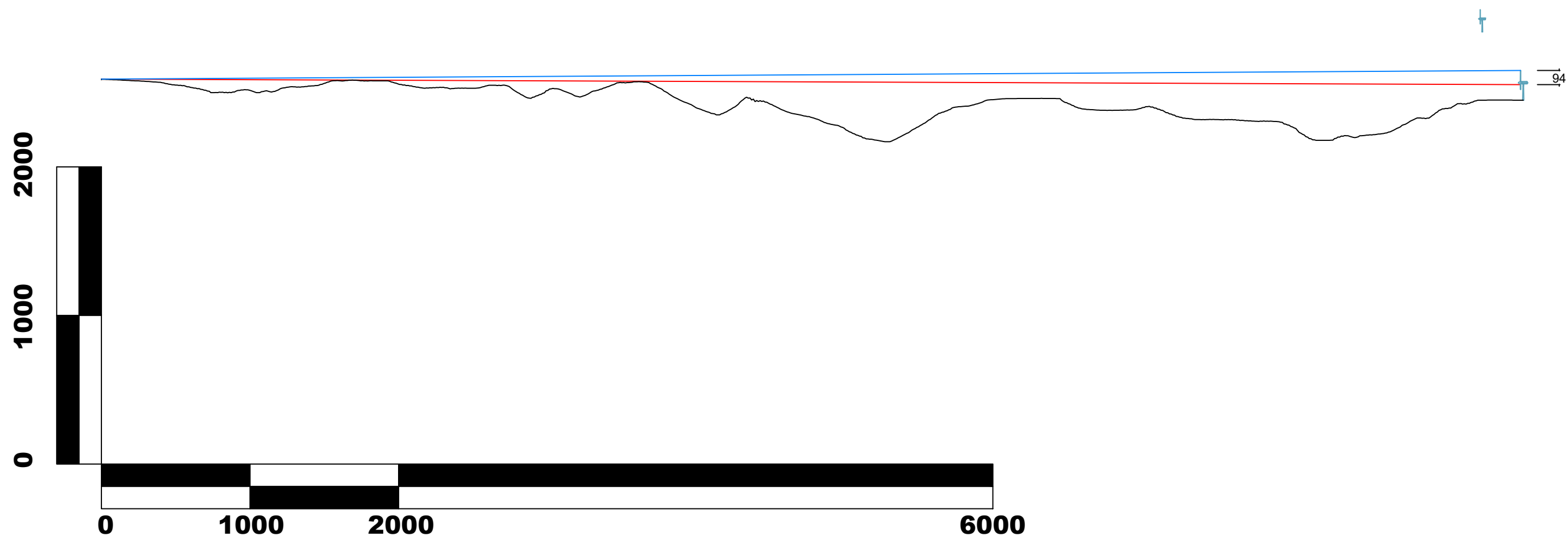


Sez pdv 23 (Siurgus Donigala) - wtg 29  
distanza 11.998 m - scala 1:40.000

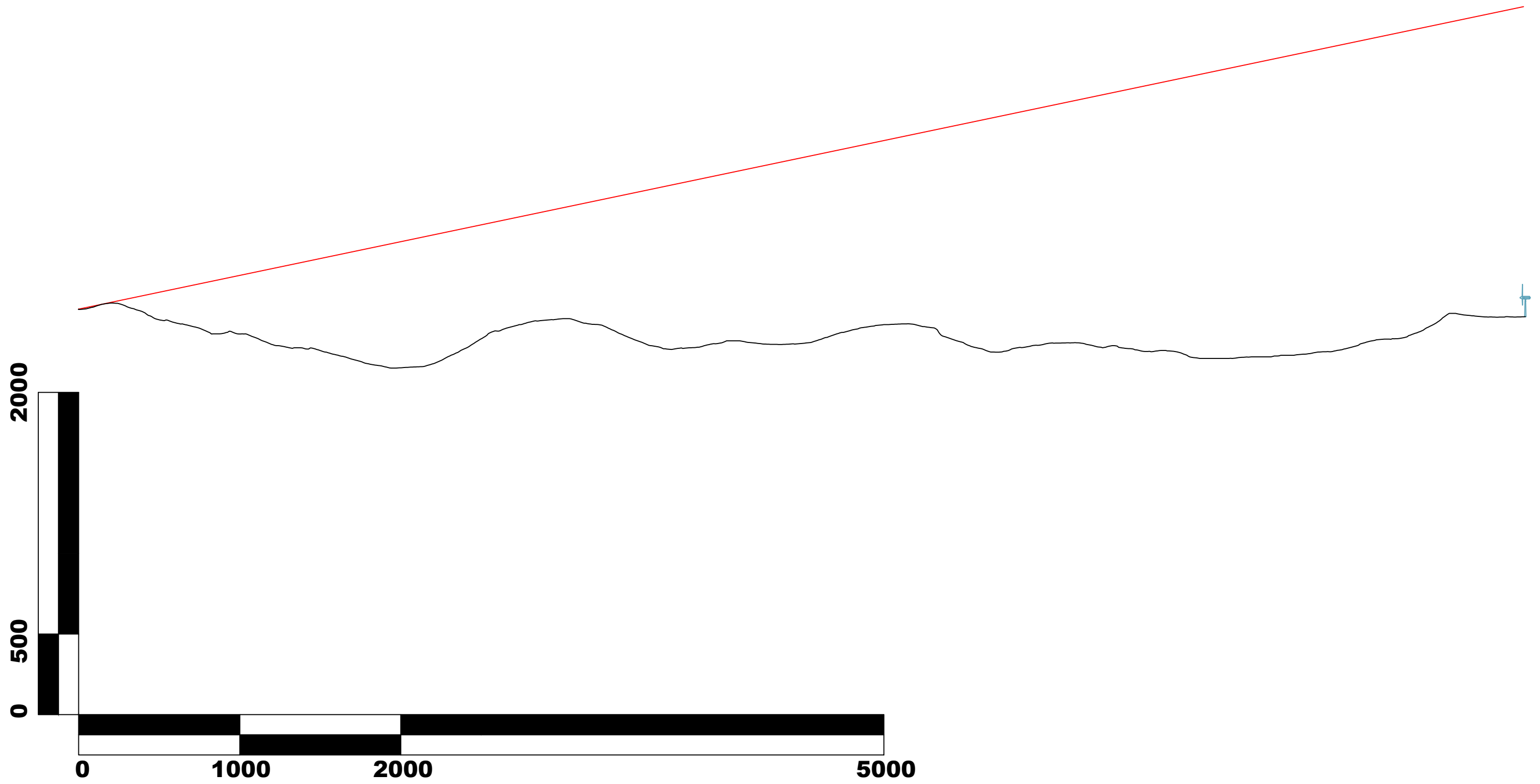




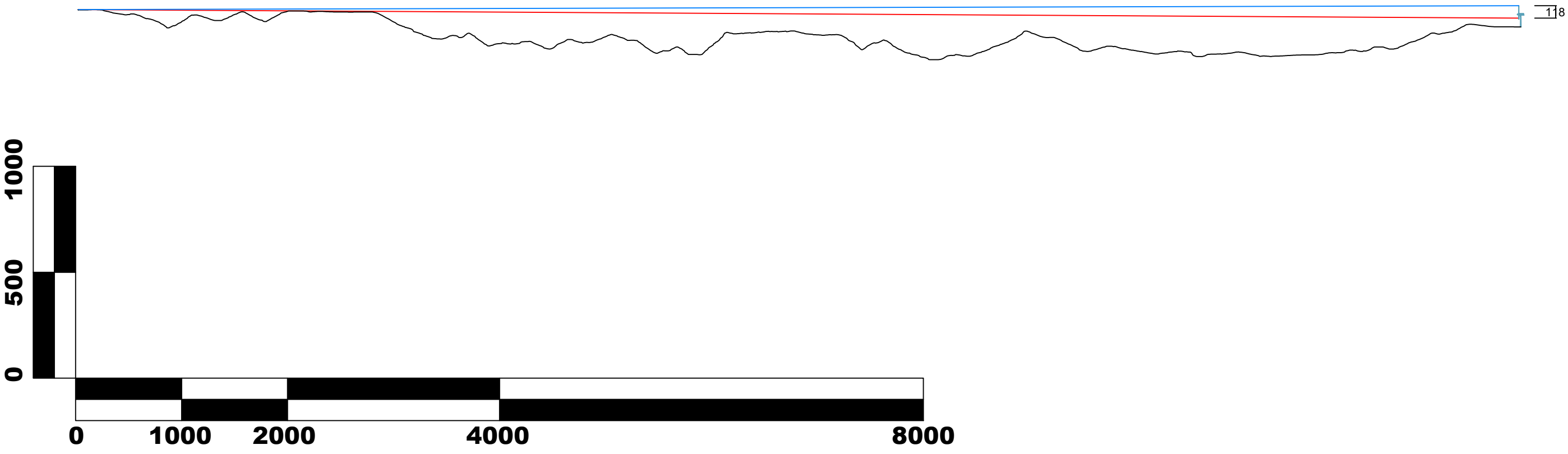
Sez pdv 24 (Goni) - wtg 29  
distanza 9.570 m - scala 1:30.000



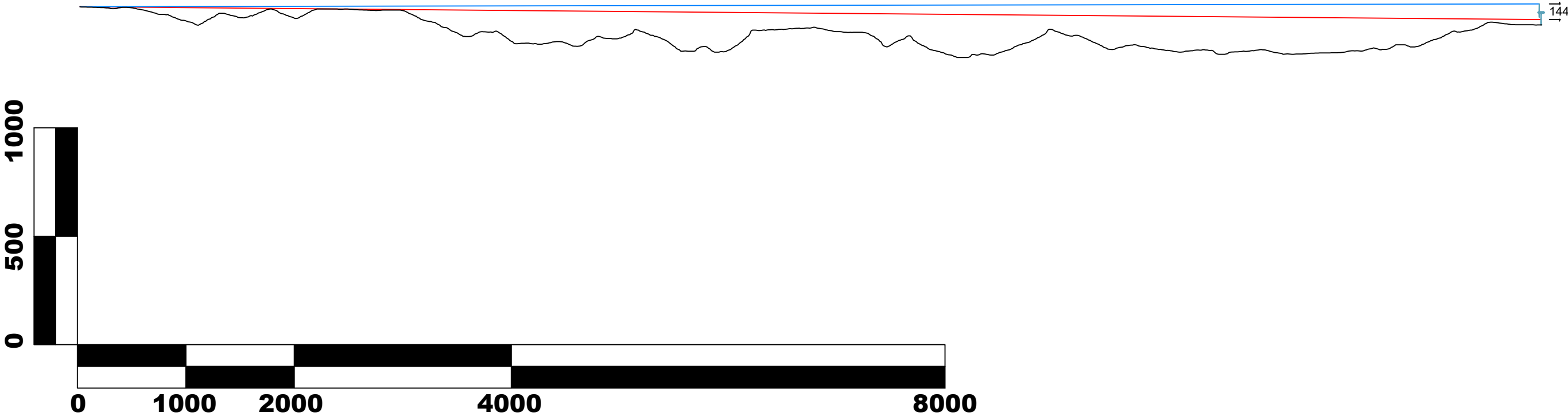
Sez pdv 25 (Silius) - wtg 29  
distanza 8.983 m - scala 1:25.000



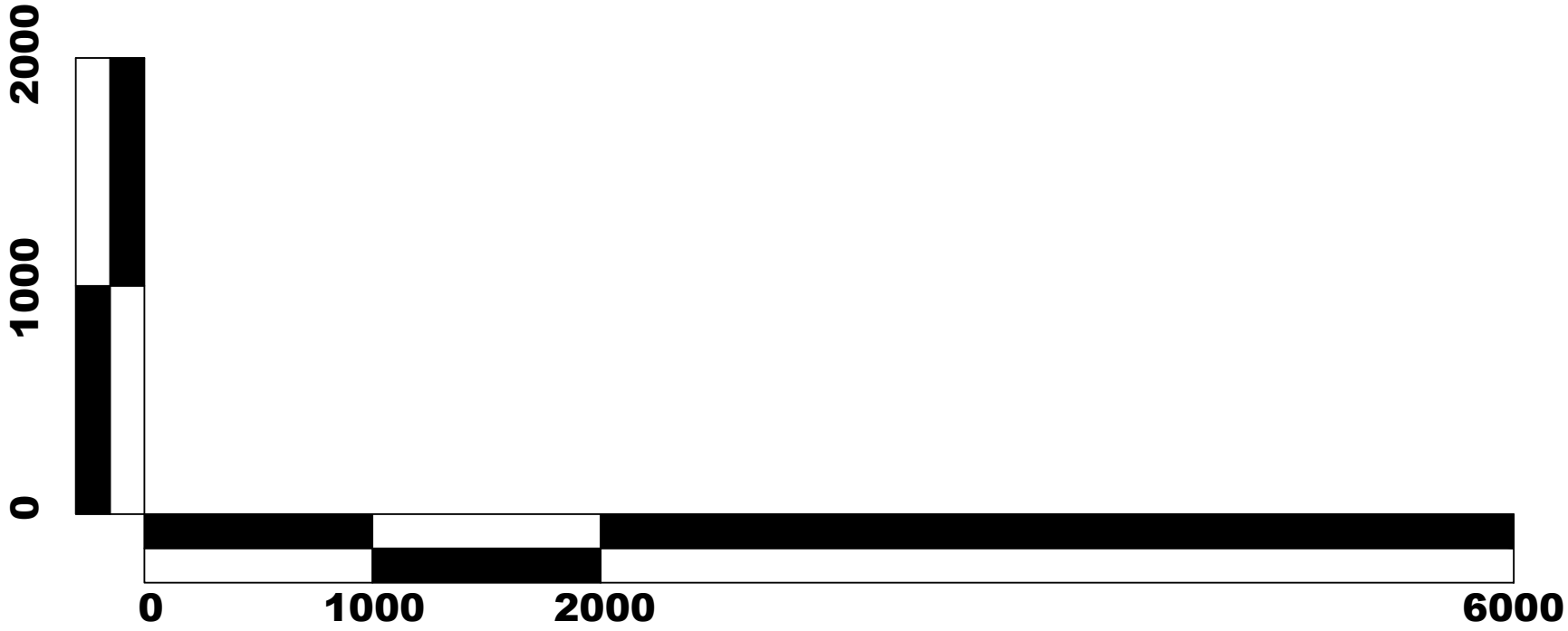
Sez pdv 26 (Silius) - wtg 29  
distanza 13.612 m - scala 1:40.000



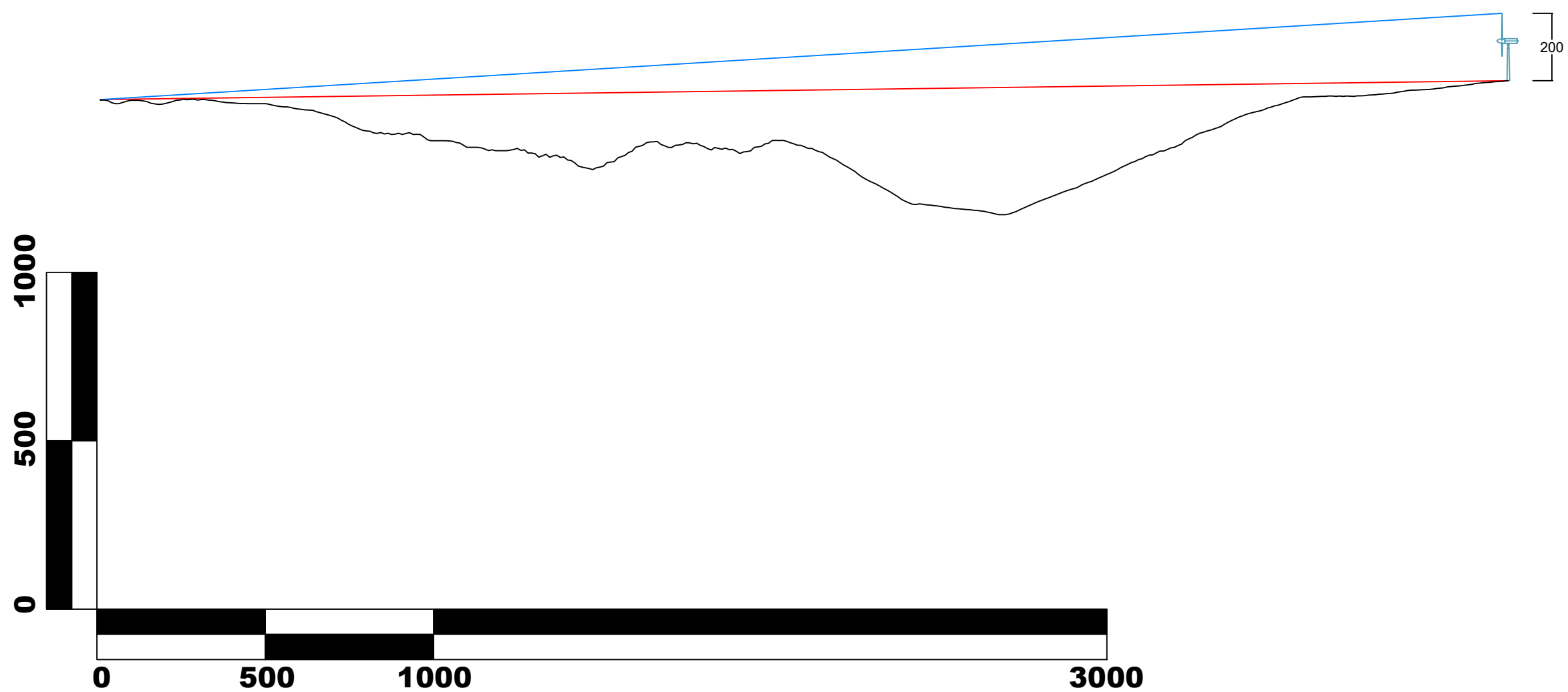
Sez pdv 27 (Silius) - wtg 29  
distanza 13.878 m - scala 1:40.000



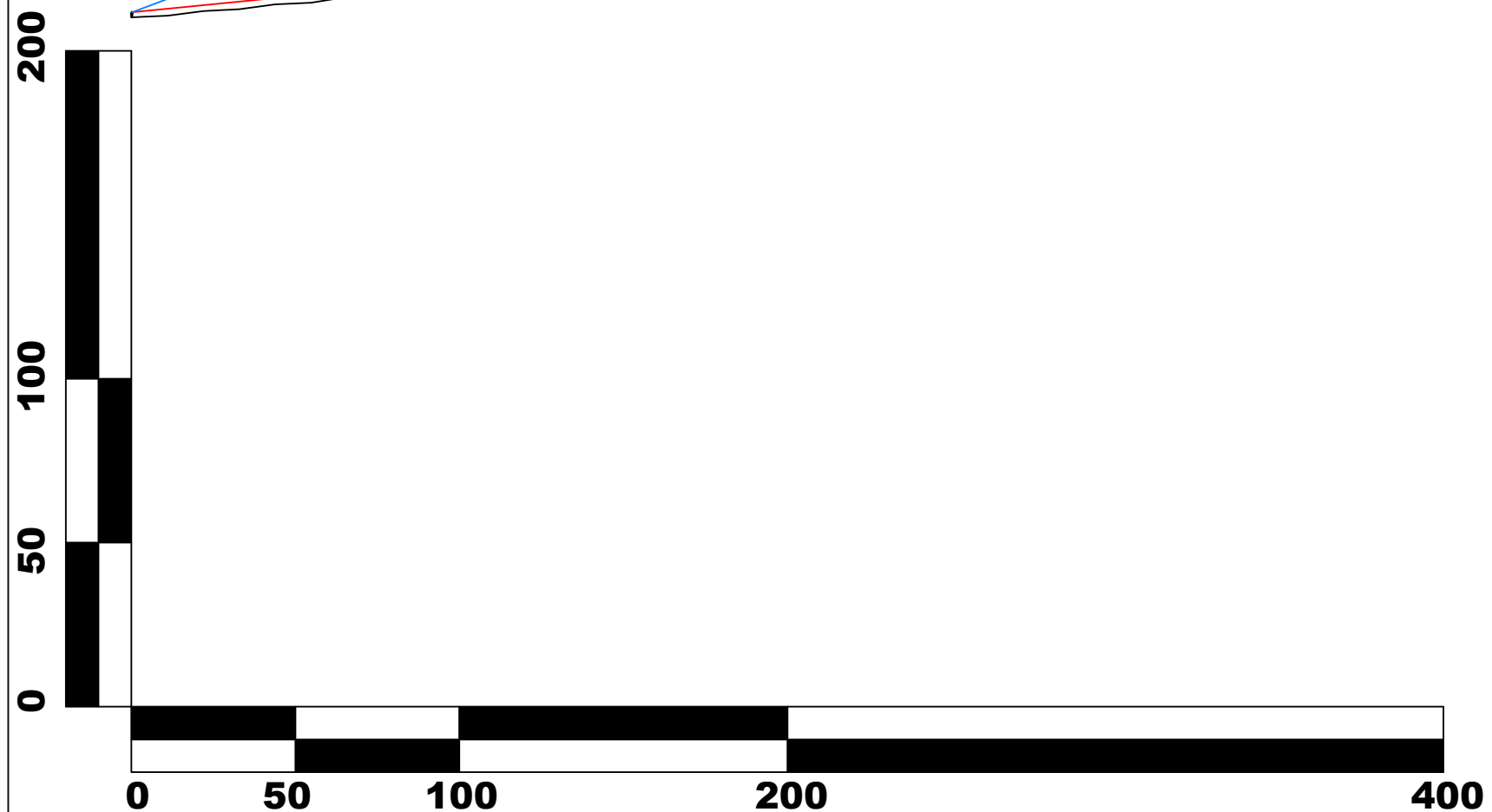
Sez pdv 28 (Ballao) - wtg 29  
distanza 11.133 m - scala 1:30.000



Sez pdv 29 (Perdasdefogu) - wtg 22  
distanza 4.181 m - scala 1:15.000

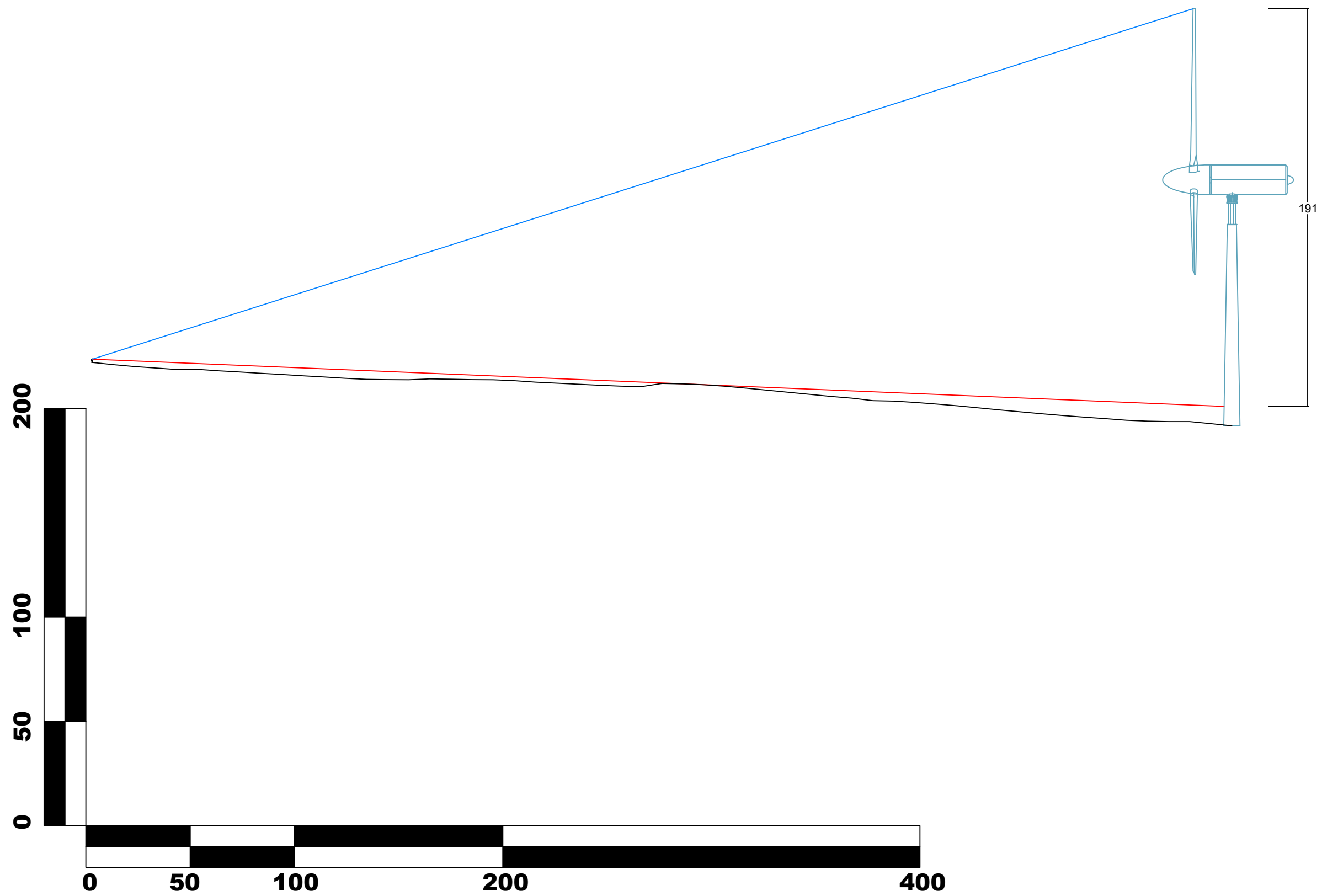


Sez pdv 30 (Escalaplano) - wtg 22  
distanza 712 m - scala 1:2.000



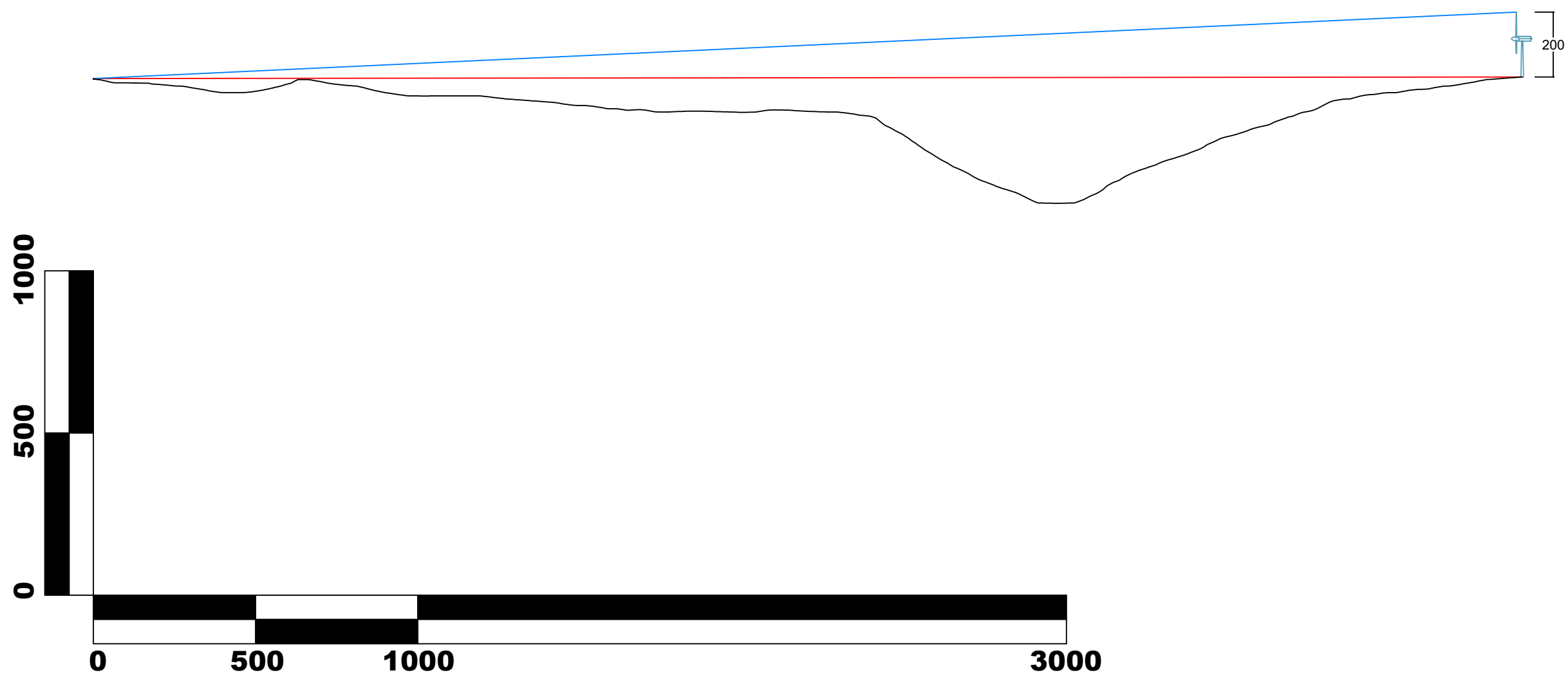
191

Sez pdv 31 (Escalaplano) - wtg 21  
distanza 547 m - scala 1:2.000

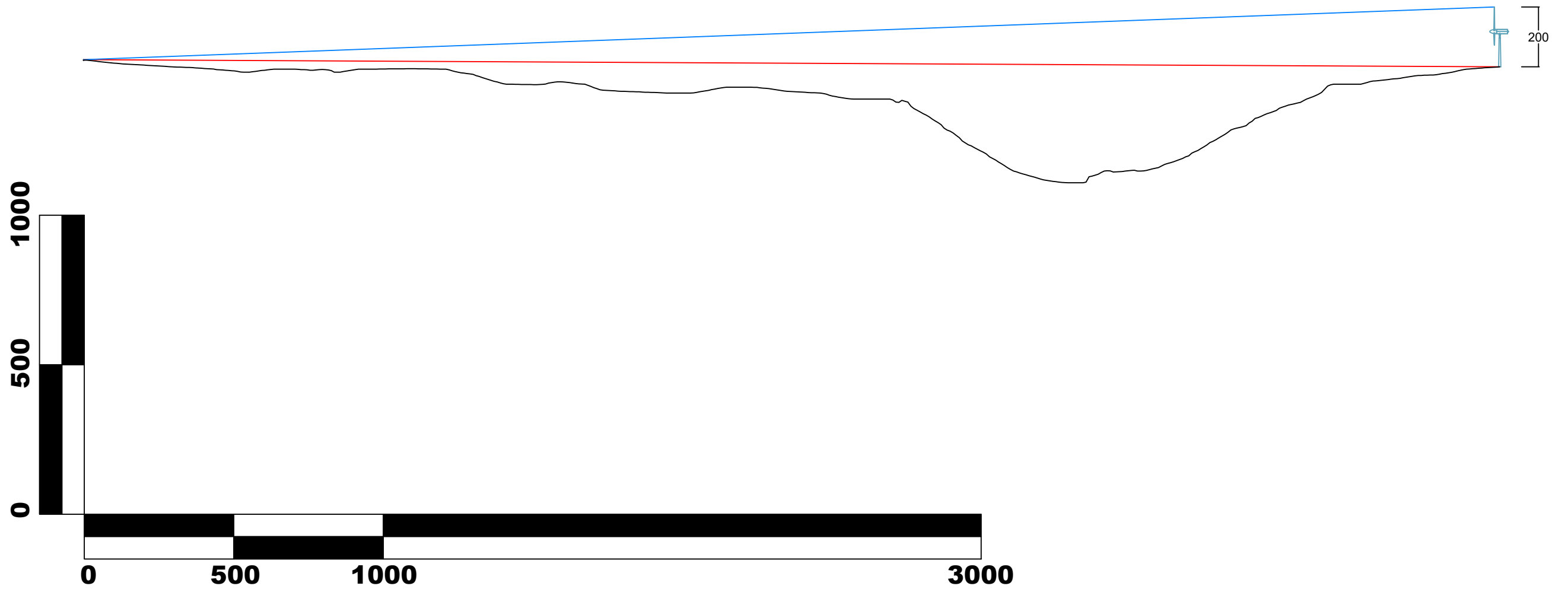




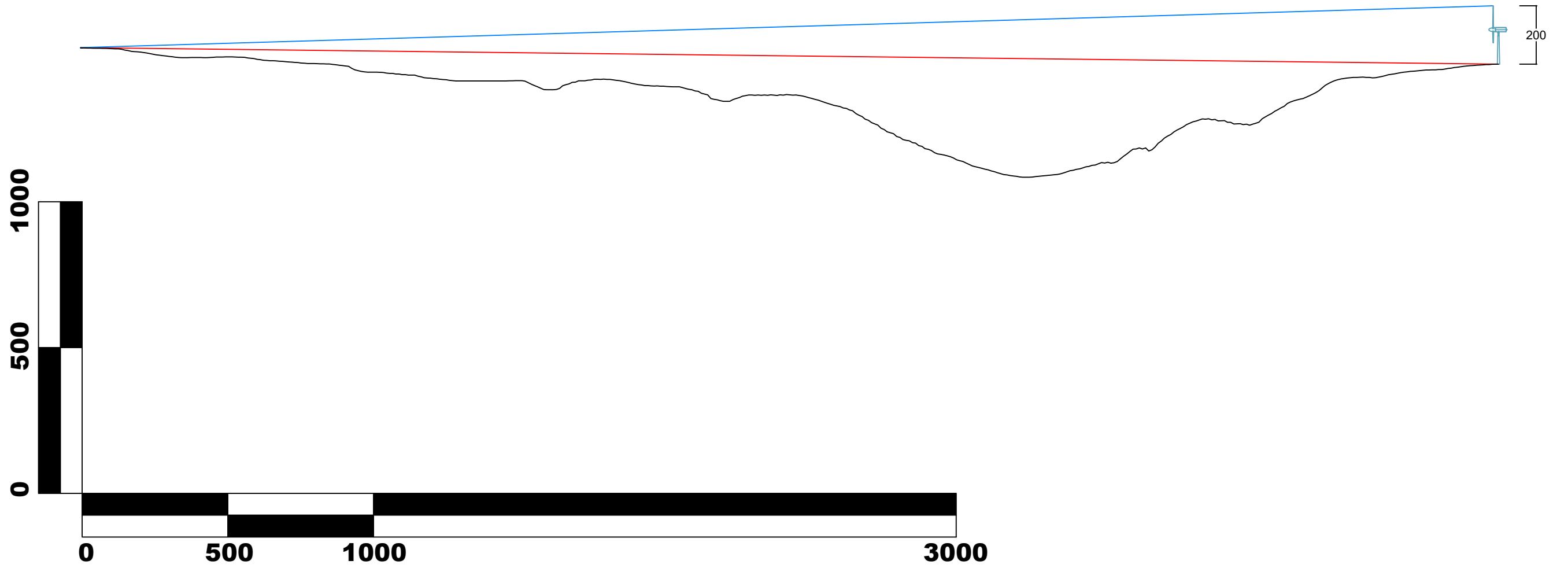
Sez pdv 32 (Perdasdefogu) - wtg 22  
distanza 4.405 m - scala 1:15.000



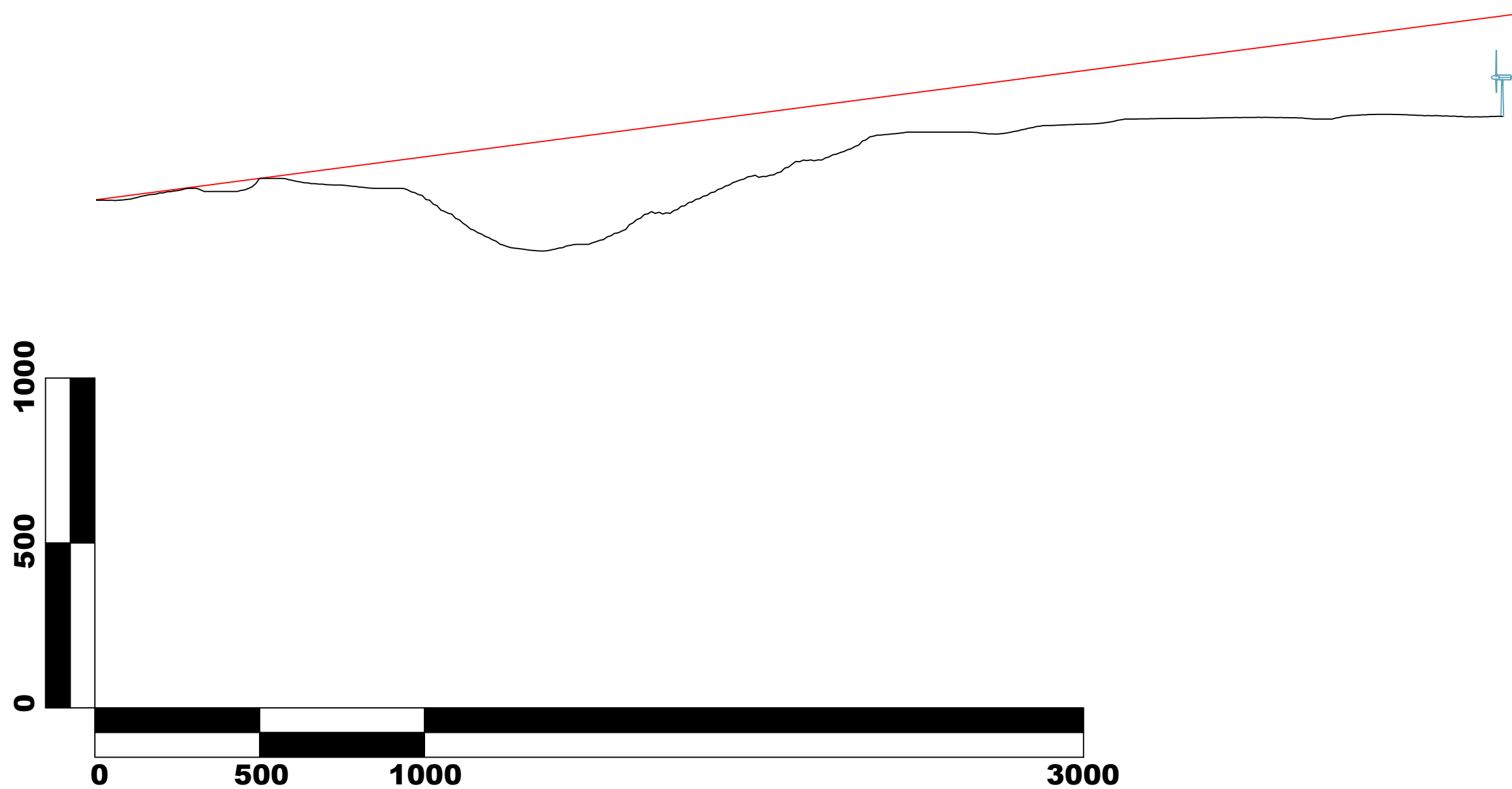
Sez pdv 33 (Perdasdefogu) - wtg 22  
distanza 4.737 m - scala 1:15.000



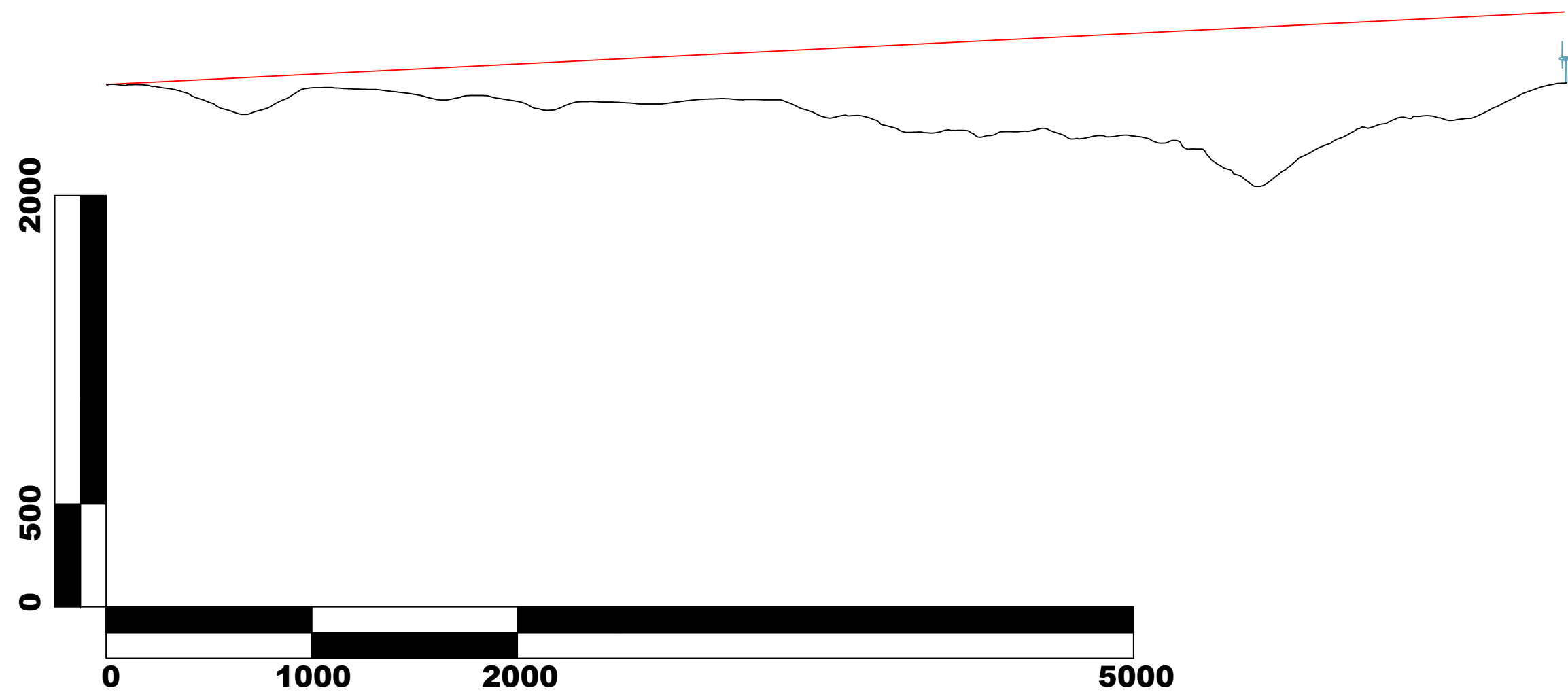
Sez pdv 34 (Perdasdefogu) - wtg 22  
distanza 4.866 m - scala 1:15.000



Sez pdv 35 (Perdasdefogu) - wtg 21  
distanza 4.265 m - scala 1:15.000



Sez pdv 36 (Ulassai) - wtg 13  
distanza 7.100 m - scala 1:25.000



Sez pdv 37 (Ulassai) - wtg 12  
distanza 8.041 m - scala 1:25.000

