## Sezione P1

SCALA LUNGHEZZE 1 : 1000
SCALA ALTEZZE 1 : 1000

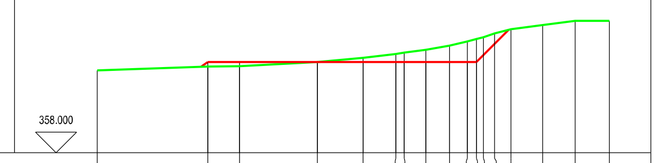


| | | | | | | | | | | | | | | | | | |
|---|---|---|---|---|---|---|---|---|---|---|---|---|---|---|---|---|---|
| Punti dettaglio Terreno | 1 | 2 | 3 | 4 | 5 | 6 | 7 | 8 | 9 | 10 | 11 | 12 | 13 | 14 | 15 | 16 | 17 |
| Quote Terreno | 378.00 | 378.89 | 379.00 | 380.00 | 381.00 | 382.00 | 382.29 | 383.00 | 384.00 | 385.00 | 385.62 | 386.00 | 387.00 | 388.00 | 389.00 | 390.00 | 390.00 |
| Distanze parziali Terreno | | 26.90 | 7.65 | 18.93 | 11.09 | 7.95 | 2.00 | 5.27 | 5.73 | 4.35 | 2.47 | 2.87 | 4.03 | 7.71 | 7.83 | 8.35 | |
| Progressive Terreno | 0.00 | 26.90 | 34.56 | 53.49 | 64.58 | 72.53 | 74.53 | 79.80 | 85.53 | 89.88 | 92.35 | 95.22 | 99.25 | 107.00 | 114.83 | 123.18 | |
| Quote Progetto | | 380.00 | 380.00 | 380.00 | 380.00 | 380.00 | 380.00 | 380.00 | 380.00 | 380.00 | 380.00 | 380.00 | 380.00 | | | | |
| Distanze parziali Progetto | | | 7.65 | 18.93 | 11.09 | 7.95 | 2.00 | 5.27 | 5.73 | 4.35 | 2.47 | 2.87 | 4.03 | | | | |
| Progressive Progetto | | | 26.90 | 34.56 | 53.49 | 64.58 | 72.53 | 74.53 | 79.80 | 85.53 | 89.88 | 92.35 | 96.38 | | | | |

## Sezione P4

SCALA LUNGHEZZE 1 : 1000
SCALA ALTEZZE 1 : 1000

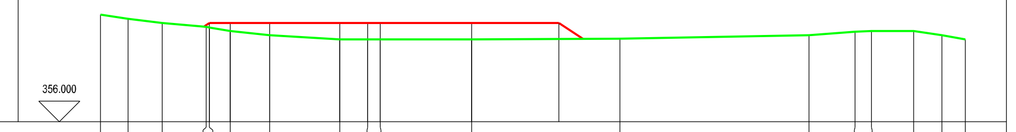


| | | | | | | | | | | | | | | | | | | | | |
|---|---|---|---|---|---|---|---|---|---|---|---|---|---|---|---|---|---|---|---|---|
| Punti dettaglio Terreno | 1 | 2 | 3 | 4 | 5 | 6 | 7 | 8 | 9 | 10 | 11 | 12 | 13 | 14 | 15 | 16 | 17 | 18 |
| Quote Terreno | 382.00 | 381.00 | 380.00 | 379.00 | 378.89 | 378.00 | 377.00 | 376.00 | 376.00 | 376.00 | 376.00 | 376.11 | 377.00 | 377.81 | 378.00 | 378.00 | 377.00 | 376.00 |
| Distanze parziali Terreno | | 6.73 | 8.26 | 10.72 | 5.96 | 9.55 | 17.03 | 6.80 | 2.98 | 22.25 | 35.94 | 45.90 | 11.22 | 3.98 | 10.27 | 6.62 | 5.65 | |
| Progressive Terreno | 0.00 | 6.73 | 14.99 | 25.71 | 26.47 | 31.53 | 41.08 | 58.11 | 61.91 | 84.16 | 120.10 | 166.00 | 177.22 | 181.20 | 191.47 | 198.09 | 203.74 | |
| Quote Progetto | | | | 380.00 | 380.00 | 380.00 | 380.00 | 380.00 | 380.00 | 380.00 | 380.00 | 380.00 | | | | | | |
| Distanze parziali Progetto | | | | 5.96 | 9.55 | 17.03 | 6.80 | 2.98 | 22.25 | 21.18 | | | | | | | | |
| Progressive Progetto | | | | 26.47 | 31.53 | 41.08 | 58.11 | 61.91 | 84.16 | 105.34 | | | | | | | | |

## Sezione P2

SCALA LUNGHEZZE 1 : 1000
SCALA ALTEZZE 1 : 1000

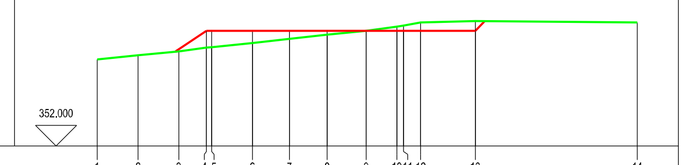


| | | | | | | | | | | | | | | |
|---|---|---|---|---|---|---|---|---|---|---|---|---|---|---|
| Punti dettaglio Terreno | 1 | 2 | 3 | 4 | 5 | 6 | 7 | 8 | 9 | 10 | 11 | 12 | 13 | 14 |
| Quote Terreno | 373.00 | 374.00 | 375.00 | 375.87 | 376.00 | 377.00 | 378.00 | 379.00 | 380.00 | 381.00 | 381.27 | 382.00 | 382.32 | 382.00 |
| Distanze parziali Terreno | | 9.97 | 9.85 | 6.75 | 9.89 | 8.98 | 9.15 | 9.48 | 7.41 | 1.46 | 4.18 | 13.23 | 39.35 | |
| Progressive Terreno | 0.00 | 9.97 | 19.82 | 26.57 | 27.83 | 37.72 | 46.70 | 55.85 | 63.33 | 72.74 | 74.58 | 78.56 | 91.79 | 131.14 |
| Quote Progetto | | | | 380.00 | 380.00 | 380.00 | 380.00 | 380.00 | 380.00 | 380.00 | 380.00 | 380.00 | 380.00 | |
| Distanze parziali Progetto | | | | | 9.89 | 8.98 | 9.15 | 9.48 | 7.41 | 1.46 | 4.18 | 13.23 | | |
| Progressive Progetto | | | | | 26.57 | 27.83 | 37.72 | 46.70 | 55.85 | 63.33 | 72.74 | 74.58 | 78.56 | 91.79 |

## Sezione P5

SCALA LUNGHEZZE 1 : 1000
SCALA ALTEZZE 1 : 1000

| | | | | | | | | | | | | | |
|---|---|---|---|---|---|---|---|---|---|---|---|---|---|
| Punti dettaglio Terreno | 1 | 2 | 3 | 4 | 5 | 6 | 7 | 8 | 9 | 10 | 11 | 12 | 13 |
| Quote Terreno | 383.00 | 382.00 | 381.00 | 380.42 | 380.00 | 380.00 | 381.00 | 381.79 | 382.00 | 382.00 | 381.00 | 380.00 | 379.00 |
| Distanze parziali Terreno | | 19.57 | 12.29 | 9.44 | 8.38 | 47.89 | 17.24 | 11.44 | 2.15 | 19.18 | 6.41 | 3.93 | 4.28 |
| Progressive Terreno | 0.00 | 19.57 | 31.86 | 41.30 | 49.68 | 97.57 | 114.81 | 126.25 | 128.40 | | 147.58 | 151.99 | 156.27 |
| Quote Progetto | | | | 380.00 | 380.00 | 380.00 | 380.00 | 380.00 | 380.00 | | | | |
| Distanze parziali Progetto | | | | 8.38 | 47.89 | 17.24 | 11.44 | 2.15 | | | | | |
| Progressive Progetto | | | | 41.30 | 49.68 | 97.57 | 114.81 | 126.25 | 128.40 | | | | |

## Sezione P3

SCALA LUNGHEZZE 1 : 1000
SCALA ALTEZZE 1 : 1000

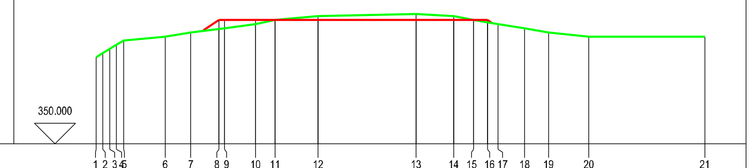


| | | | | | | | | | | | | | | | | | | | | | |
|---|---|---|---|---|---|---|---|---|---|---|---|---|---|---|---|---|---|---|---|---|---|
| Punti dettaglio Terreno | 1 | 2 | 3 | 4 | 5 | 6 | 7 | 8 | 9 | 10 | 11 | 12 | 13 | 14 | 15 | 16 | 17 | 18 | 19 | 20 | 21 |
| Quote Terreno | 371.00 | 371.00 | 371.43 | 371.61 | 371.80 | 376.00 | 377.00 | 377.61 | 378.00 | 379.00 | 380.00 | 381.00 | 381.48 | 381.00 | 380.00 | 379.43 | 379.00 | 378.00 | 377.00 | 376.00 | 376.00 |
| Distanze parziali Terreno | | 0.03 | 0.43 | 0.18 | 0.19 | 10.06 | 6.23 | 6.78 | 7.48 | 4.15 | 10.46 | 23.77 | 9.13 | 4.68 | 3.36 | 2.42 | 6.45 | 5.79 | 9.79 | 28.16 | |
| Progressive Terreno | 0.00 | 0.03 | 0.46 | 0.64 | 0.83 | 16.78 | 23.01 | 29.79 | 37.27 | 41.42 | 53.91 | | 77.68 | 86.81 | 90.17 | 92.59 | 99.04 | 104.83 | 114.62 | | 147.78 |
| Quote Progetto | | | | | | | | 380.00 | 380.00 | 380.00 | 380.00 | 380.00 | 380.00 | 380.00 | 380.00 | 380.00 | | | | | |
| Distanze parziali Progetto | | | | | | | | | 7.48 | 4.15 | 10.46 | 23.77 | 9.13 | 4.68 | 3.36 | | | | | | |
| Progressive Progetto | | | | | | | | | 29.79 | 33.94 | 44.41 | 68.18 | 77.31 | 81.99 | 85.35 | | | | | | |

## Sezione P6

SCALA LUNGHEZZE 1 : 1000
SCALA ALTEZZE 1 : 1000

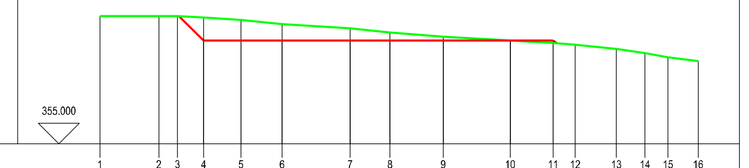


| | | | | | | | | | | | | | | | | |
|---|---|---|---|---|---|---|---|---|---|---|---|---|---|---|---|---|
| Punti dettaglio Terreno | 1 | 2 | 3 | 4 | 5 | 6 | 7 | 8 | 9 | 10 | 11 | 12 | 13 | 14 | 15 | 16 |
| Quote Terreno | 386.00 | 386.00 | 386.00 | 385.59 | 385.00 | 384.00 | 383.00 | 382.00 | 381.00 | 380.00 | 379.43 | 379.00 | 378.00 | 377.00 | 376.00 | 375.00 |
| Distanze parziali Terreno | | 14.30 | 4.53 | 6.35 | 9.06 | 9.99 | 16.52 | 9.67 | 12.91 | 16.27 | 10.44 | 5.38 | 9.99 | 6.65 | 5.57 | 7.32 |
| Progressive Terreno | 0.00 | 14.30 | 18.83 | 25.18 | 34.24 | 44.23 | 60.75 | 70.42 | 83.33 | 99.60 | 110.04 | 115.42 | 125.39 | 132.04 | 137.61 | 145.23 |
| Quote Progetto | | | | 380.00 | 380.00 | 380.00 | 380.00 | 380.00 | 380.00 | 380.00 | 380.00 | | | | | |
| Distanze parziali Progetto | | | | 9.06 | 9.99 | 16.52 | 9.67 | 12.91 | 16.27 | 10.44 | | | | | | |
| Progressive Progetto | | | | 25.18 | 34.24 | 44.23 | 60.75 | 70.42 | 83.33 | 99.60 | 110.04 | | | | | |

SEZIONI PIAZZOLA AG04 scala 1:1000

Regione Autonoma della Sardegna | Comune di Giave | Comune di Cossoine | Comune di Cheremule

*Committente*:

**Aregu Wind** Srl


Aregu Wind Srl
Via Sardegna, 40
00187 Roma
P.IVA/C.F. 16181141009


*Titolo del Progetto*:

Parco Eolico
# AREGU
sito nei Comuni di Giave, Cossoine e Cheremule

*Documento*:

PROGETTO OPERE CIVILI
PIAZZOLE- SEZIONI PIAZZOLA AG04

*N.Documento*:

IT-VesAre-CLP-CV-DW-11.4


**STUDIO DI PROGETTAZIONE**
**ING. MAURIZIO CONTU**

Via Portoscalo, 33
09124 Cagliari (CA)
Tel. +39 070 4511580
Mob. +39 3388487648
e-mail: contumaurizio@gmail.com

*Progettista*:

Ing. Maurizio Contu

ORDINE INGEGNERI
PROVINCIA DI CAGLIARI
N. 3510 Dott. Ing. MAURIZIO CONTU


| Rev | Data Revisione | Descrizione | Redatto | Controllato | Approvato |
|---|---|---|---|---|---|
| 00 | 19.10.2022 | prima emissione | | | |
| | | | | | |
| | | | | | |