SCALA 1:250

TRACCIATO G10
Sezione 13
Progressiva: 1+200.00
Quota di Riferimento: 200.00

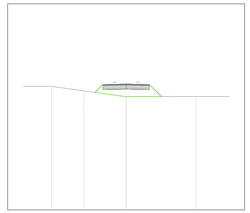

PROGRESSIVE TERRENO	-7.29	-4.93	0.00			6.71	10.42
QUOTE TERRENO	211.00	211.03	211.00			211.00	211.00
PROGRESSIVE PROGETTO		-3.50	0.00	3.25	3.42		
QUOTE PROGETTO		211.40	211.00	211.40	211.00		

TRACCIATO G10
Sezione 14
Progressiva: 1+300.00
Quota di Riferimento: 210.00

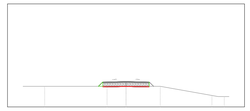

PROGRESSIVE TERRENO	-7.00	-3.13	-2.46	0.00	3.32	8.30	9.32	9.54
QUOTE TERRENO	210.00	210.00	210.00	210.00	210.00	210.00	210.00	210.00
PROGRESSIVE PROGETTO		0.00	-2.25		1.25			
QUOTE PROGETTO		210.00	210.00	211.01	210.41			

TRACCIATO G10
Sezione 15
Progressiva: 1+400.00
Quota di Riferimento: 210.00

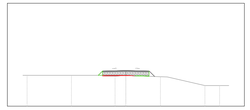

PROGRESSIVE TERRENO	-11.25	-8.59	-6.13	-1.58	-0.46	0.00	3.35	4.83	7.87
QUOTE TERRENO	210.00	210.00	210.00	210.00	210.00	210.00	210.87	211.04	210.00
PROGRESSIVE PROGETTO				0.00	0.50		1.25		
QUOTE PROGETTO				210.00	210.87		210.87		

PROGRESSIVE TERRENO	9.13	11.16	11.16					
QUOTE TERRENO	210.00	210.00	210.00					
PROGRESSIVE PROGETTO								
QUOTE PROGETTO								

TRACCIATO G10
Sezione 16
Progressiva: 1+500.00
Quota di Riferimento: 210.00



PROGRESSIVE TERRENO	-5.40	-0.41	-0.25	-0.37	0.00	1.78	4.42	6.28	8.25
QUOTE TERRENO	211.79	210.04	211.02	211.00	211.02	211.00	211.00	211.00	211.00
PROGRESSIVE PROGETTO			-3.23	-2.25					
QUOTE PROGETTO			211.79	210.54	210.54	211.25	211.00	211.00	

TRACCIATO G10
Sezione 17
Progressiva: 1+519.00
Quota di Riferimento: 215.00

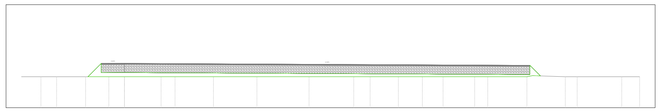

| | | | | | | | | |