PLANIMETRIA GENERALE
CAMPO 3 ROTELLO
SCALA 1/1000

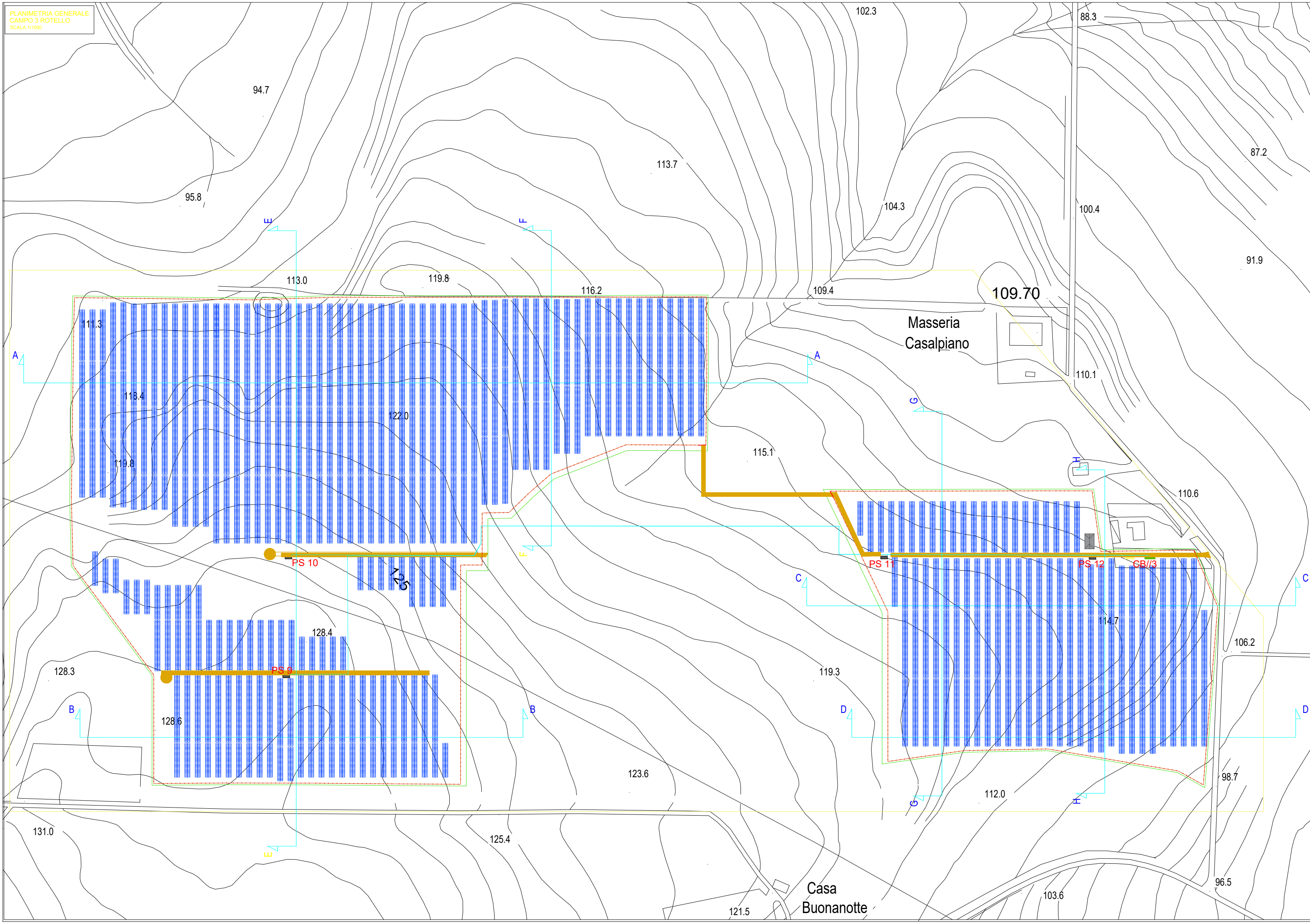

PROFILO D-D

PENDENZA TERRENO PROGETTO		3.79%	2.78%	4.38%	3.81%	1.82%	7.11%	8.07%	7.74%	9.69%	
DIREZIONE PENDENZA		→	→	→	→	→	→	→	→	→	
DISTANZA PARZIALE		13.23	36.02	22.84	26.27	55.02	14.06	12.39	64.58	33.98	
PROFONDITA SCAVO		0.00	0.00	0.00	0.00	0.00	0.00	0.00	0.00	0.00	0.00

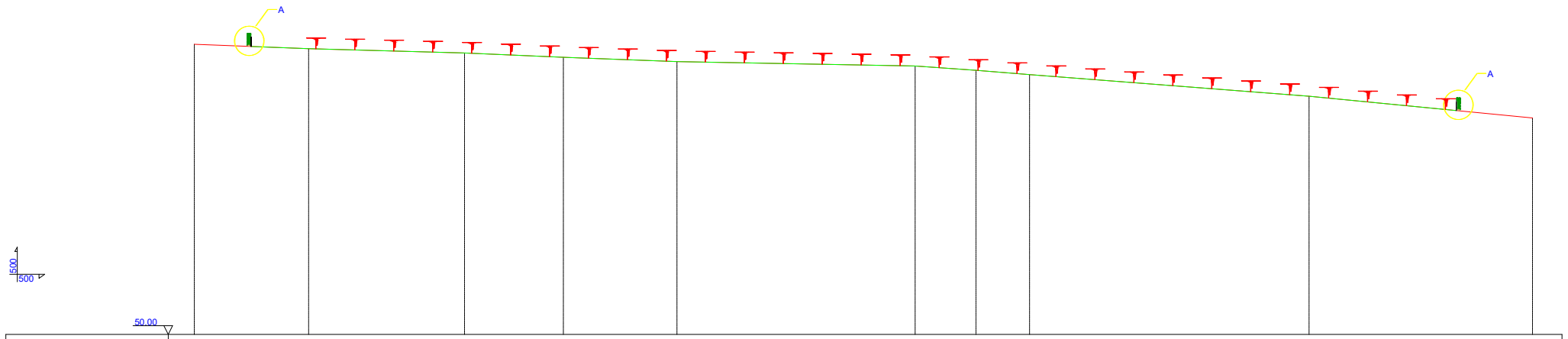

PICCHETTI	1	2	3	4	5	6	7	8	9	10
QUOTE TERRENO	117.00	116.00	115.00	114.00	113.00	112.00	111.00	110.00	105.00	100.00
QUOTE PROGETTO	117.00	116.00	115.00	114.00	113.00	112.00	111.00	110.00	105.00	100.00
DISTANZA PARZIALE	26.41	36.02	22.84	26.27	55.02	14.06	12.39	64.58	51.62	
DISTANZA PROGRESSIVA	0.00	26.41	62.43	85.27	111.54	166.56	180.62	193.01	257.59	309.21

PROFILO F-F

PENDENZA TERRENO PROGETTO		1.28%	
DIREZIONE PENDENZA		→	
DISTANZA PARZIALE		79.32	
PROFONDITA SCAVO		0.00	0.25

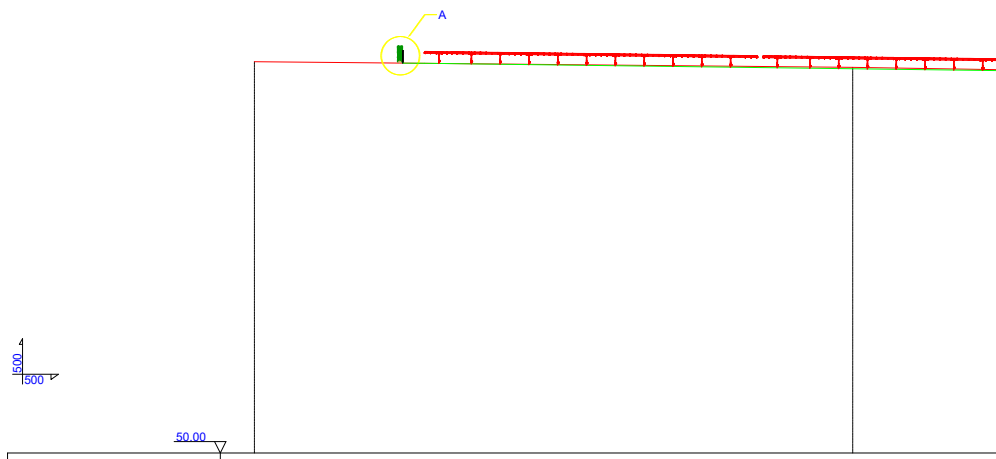

PICCHETTI	1	2
QUOTE TERRENO	119.00	118.00
QUOTE PROGETTO	119.00	117.75
DISTANZA PARZIALE	105.55	
DISTANZA PROGRESSIVA	0.00	105.55

PROFILO E-E

PENDENZA TERRENO PROGETTO		0.00%	0.52%		1.01%	3.89%	4.62%	3.18%		4.22%			7.82%			9.32%	
DIREZIONE PENDENZA			→		→	→	→	→		→			→			→	
DISTANZA PARZIALE		32.44	28.36	30.35	68.53	25.71	21.65	29.86	33.24	23.14	21.68	13.82	15.81	10.06	32.84	35.24	
PROFONDITA SCAVO		0.00	0.00	0.15	0.00	0.00	0.00	0.00		0.00			0.00	0.70	0.49	0.00	0.00
ALTEZZA RINTERRO									0.05		0.03	0.11					

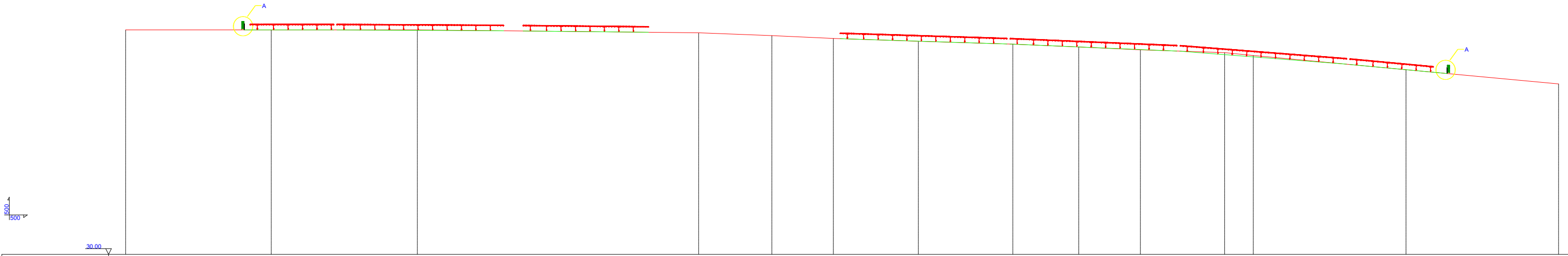

PICCHETTI	1	2	3	4	5	6	7	8	9	10	11	12	13	14
QUOTE TERRENO	129.00	129.00	129.00	128.00	127.00	126.00	125.00	124.00	123.00	122.00	121.00	120.00	115.00	110.00
QUOTE PROGETTO	129.00	129.00	128.85	128.00	127.00	126.00	125.05	124.00	123.03	122.11	120.30	119.51	115.00	110.00
DISTANZA PARZIALE	51.15	51.39	98.88	25.71	21.65	29.86	33.24	23.14	21.68	29.63	10.06	53.68	53.64	
DISTANZA PROGRESSIVA	0.00	51.15	102.54	201.42	227.13	248.78	278.64	311.88	335.02	356.70	386.33	396.39	450.07	503.71

62.46	12.26	
	0.05	0.00

PROFILO H-H

PENDENZA TERRENO PROGETTO		9.88%					1.28%	1.28%	1.84%	
DIREZIONE PENDENZA		←					←	←	→	
DISTANZA PARZIALE		23.29	7.83	10.85	14.16	8.17	10.94	52.20	53.34	
PROFONDITA SCAVO		0.00	0.62	0.85	0.78	0.38	0.00	0.43	0.00	0.00

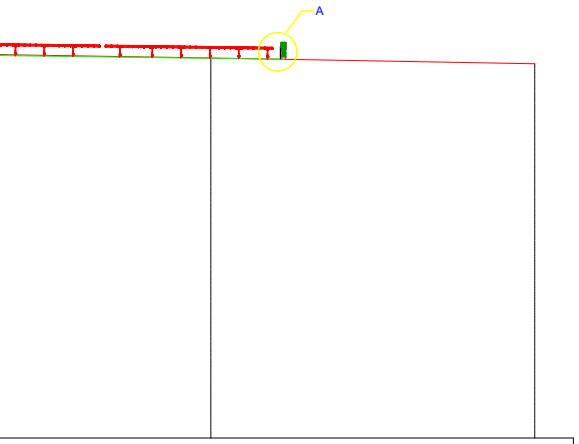

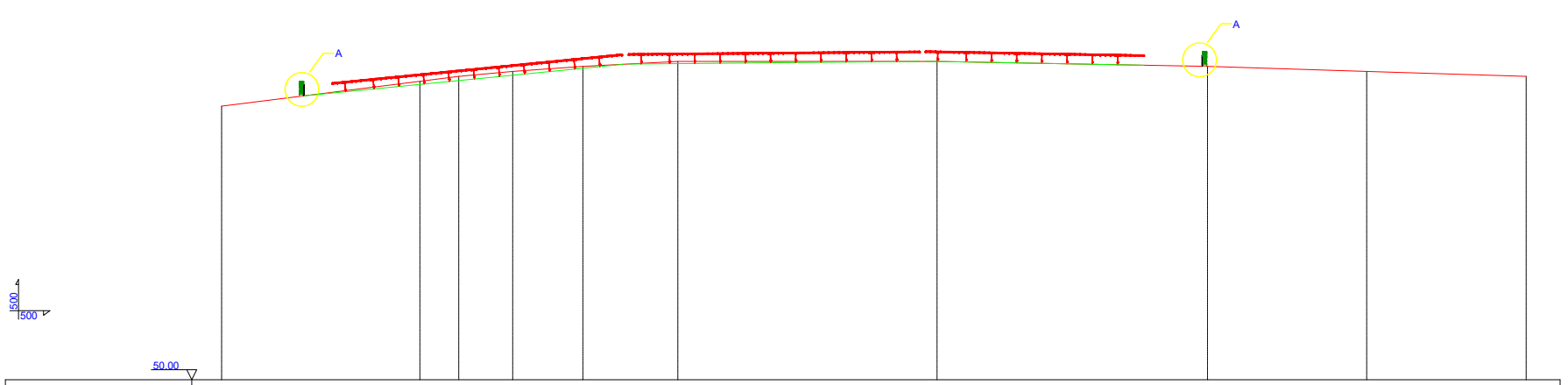

3		4
117.00		116.00
116.95		116.00
62.46	57.13	
168.01		225.14

PICCHETTI	1		2		3		4		5		6		7		8		9		10
QUOTE TERRENO	105.00		110.00		111.00		112.00		113.00		114.00		114.00		113.00		112.00		111.00
QUOTE PROGETTO	105.00		109.38		110.15		111.22		112.62		113.57		114.00		113.00		112.00		111.00
DISTANZA PARZIALE		39.92		7.83		10.85		14.16		19.11		52.19		54.47		32.04		32.11	
DISTANZA PROGRESSIVA	0.00		39.92		47.75		58.60		72.76		91.87		144.06		198.53		230.57		262.68

PROFILO G-G

PENDENZA TERRENO PROGETTO		0.00%	1.16%	1.16%	3.49%			2.93%	3.66%			
DIREZIONE PENDENZA			→	→	→			→	→			
DISTANZA PARZIALE		66.43	28.84	31.86	13.37	22.62	9.11	5.71	19.30	19.53	14.39	
PROFONDITA SCAVO		0.00	0.00	0.32	0.00	0.16		0.00	0.00	0.14		0.00
ALTEZZA RINTERRO							0.05				0.15	

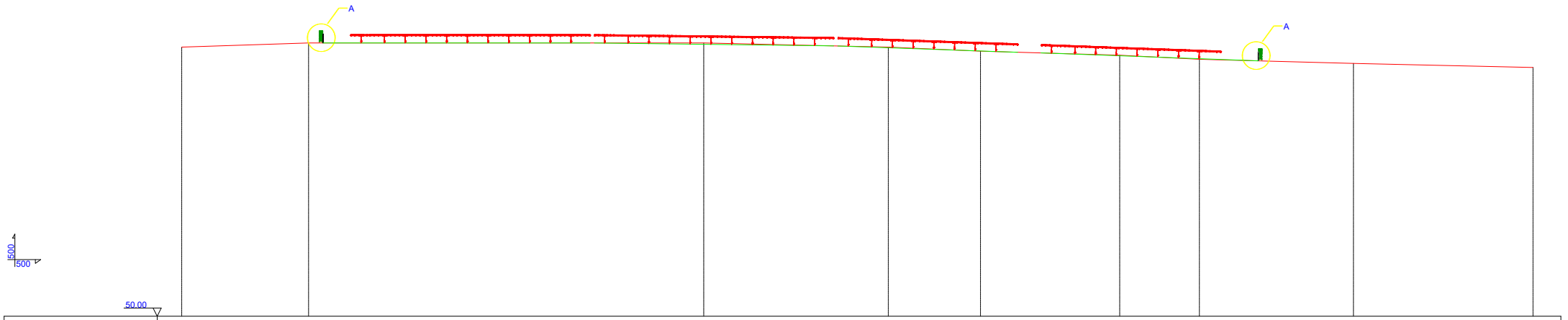

PICCHETTI	1		2		3		4		5		6		7		8		9
QUOTE TERRENO	116.00		117.00		117.00		116.00		115.00		114.00		113.00		112.00		111.00
QUOTE PROGETTO	116.00		117.00		116.68		115.84		115.05		114.00		113.15		112.00		111.00
DISTANZA PARZIALE		31.10		96.86		45.23		22.62		34.12		19.53		37.76		44.02	
DISTANZA PROGRESSIVA	0.00		31.10		127.96		173.19		195.81		229.93		249.46		287.22		331.24

PARTICOLARE "A"

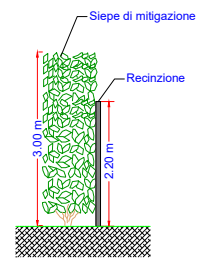

LEGENDA

🟥 TERRENO ESISTETE

🟩 TERRENO PROGETTO

PROFILO A-A

PENDENZA TERRENO PROGETTO		14.56%	5.97%	0.00%	1.03%	0.00%	2.49%	3.19%	3.79%	
DIREZIONE PENDENZA		◁—	◁—		◁—		—▷	—▷	—▷	
DISTANZA PARZIALE		10.36	83.82	82.38	96.85	45.90	40.15	31.38	26.40	
PROFONDITA SCAVO		0.00	0.00	0.00	0.00	0.00	0.00	0.00	0.00	0.00

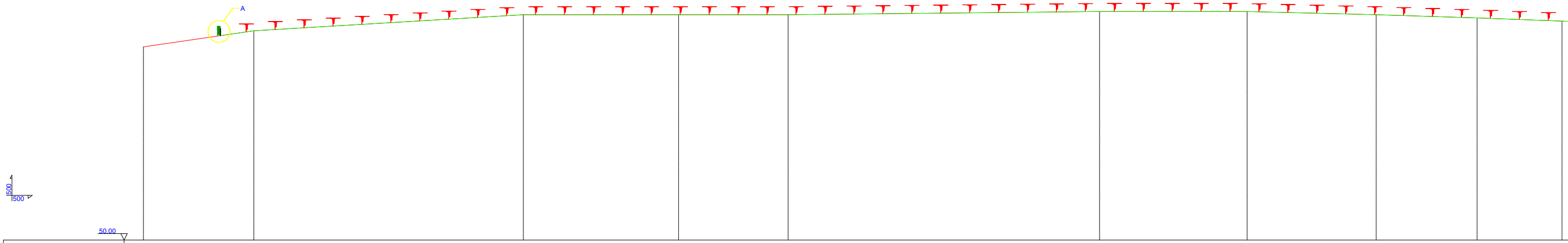

PICCHETTI	1	2	3	4	5	6	7	8	9	10
QUOTE TERRENO	110.00	115.00	120.00	120.00	120.00	121.00	121.00	120.00	119.00	118.00
QUOTE PROGETTO	110.00	115.00	120.00	120.00	120.00	121.00	121.00	120.00	119.00	118.00
DISTANZA PARZIALE	34.35	83.82	48.29	34.09	96.85	45.90	40.15	31.38	26.40	
DISTANZA PROGRESSIVA	0.00	34.35	118.17	166.46	200.55	297.40	343.30	383.45	414.83	441.23

PROFILO B-B

PENDENZA TERRENO PROGETTO		0.00%	0.00%	1.94%	2.58%	2.91%	
DIREZIONE PENDENZA				—▷	—▷	—▷	
DISTANZA PARZIALE		106.29	40.95	51.59	38.78	30.03	
PROFONDITA SCAVO		0.00	0.00	0.00	0.00	0.00	0.00

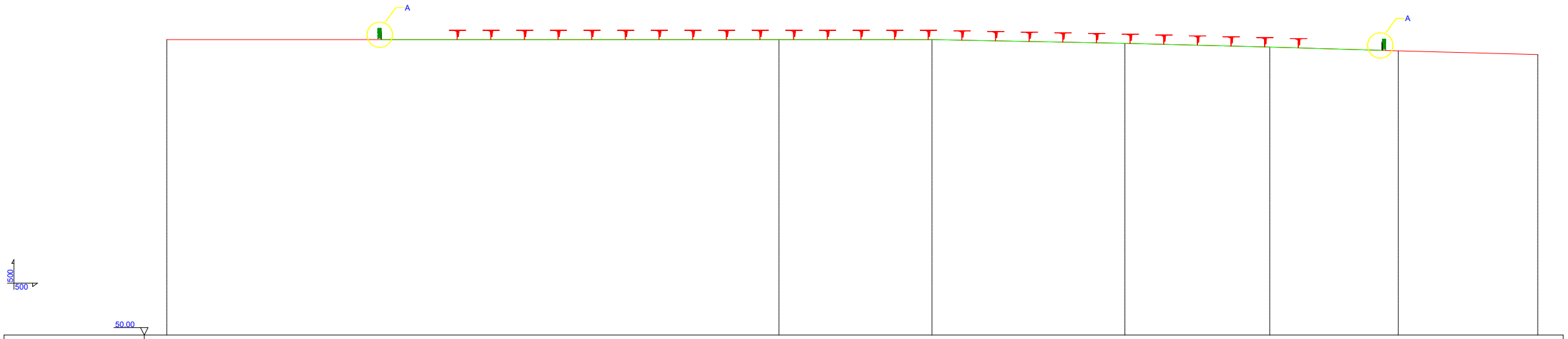

PICCHETTI	1	2	3	4	5	6	7
QUOTE TERRENO	129.00	129.00	129.00	128.00	127.00	126.00	125.00
QUOTE PROGETTO	129.00	129.00	129.00	128.00	127.00	126.00	125.00
DISTANZA PARZIALE	163.74	40.95	[illegible]	38.78	34.37	37.30	
DISTANZA PROGRESSIVA	0.00	163.74	[illegible]	256.28	[illegible]	329.43	366.73

PROFILO C-C

PENDENZA TERRENO PROGETTO
DIREZIONE PENDENZA
DISTANZA PARZIALE
PROFONDITA SCAVO



PICCHETTI
QUOTE TERRENO
QUOTE PROGETTO
DISTANZA PARZIALE
DISTANZA PROGRESSIVA

ORDINE DEGLI INGEGNERI PROVINCIA DI SALERNO
Dott. Ing.
Marsicano
Giovanni
Albo N°
5124

Firmato digitalmente da MARSICANO GIOVANNI
C: IT

3.06%		1.49%		2.97%		
→		→		→		
32.63		67.34		33.72		
	0.00		0.00		0.00	

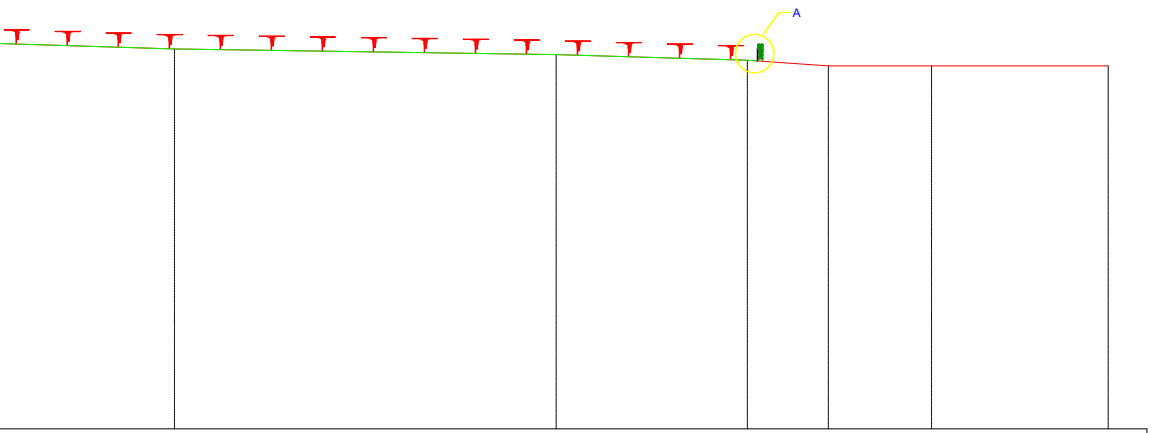

	11		12		13		14		15		16
	117.00		116.00		115.00		114.00		114.00		114.00
	117.00		116.00		115.00		114.00		114.00		114.00
32.63		67.34		33.72		14.28		18.22		31.16	
	473.86		541.20		574.92		589.20		607.42		638.58

PARTICOLARE "A"

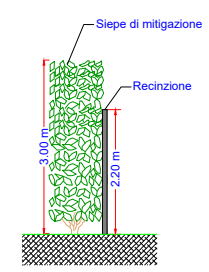

LEGENDA

— TERRENO ESISTETE

— TERRENO PROGETTO

	1.16%		1.58%		1.64%		2.05%		3.50%		10.94%	
	→		→		→		→		→		→	
	62.67		63.10		60.91		48.81		28.60		11.12 10.53 4.03	
0.00		0.00		0.00		0.00		0.00		0.00	0.10 0.22 0.37	0.00

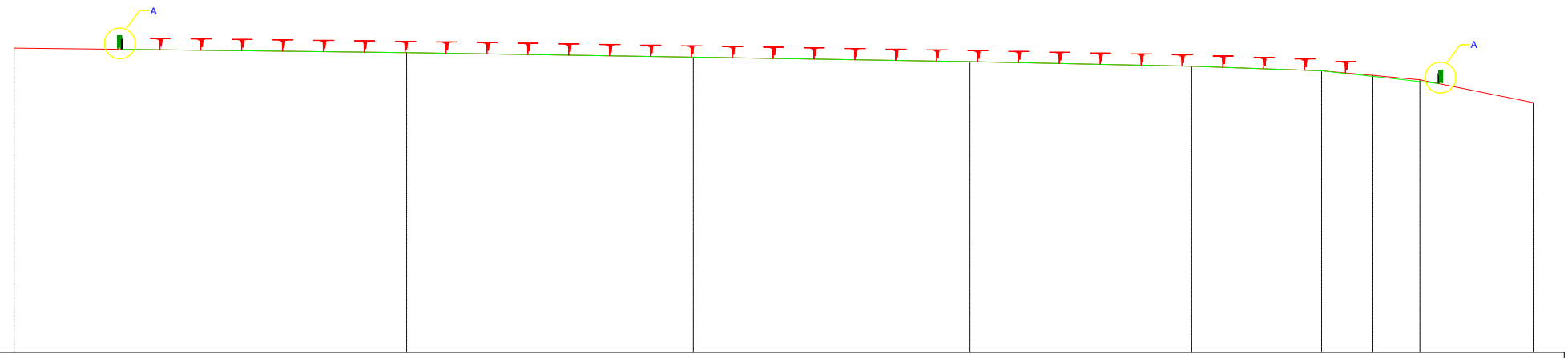

1		2		3		4		5		6		7		8		9
117.00		116.00		115.00		114.00		113.00		112.00		111.00		110.00		105.00
117.00		116.00		115.00		114.00		113.00		111.78		110.63		110.00		105.00
	86.42		63.10		60.91		48.81		28.60		11.12		10.53		24.93	
0.00		86.42		149.52		210.43		259.24		287.84		298.96		309.49		334.42

REGIONE MOLISE

PROVINCIA DI CAMPOBASSO

COMUNE DI SAN MARTINO IN PENSILIS E COMUNE DI ROTELLO

OGGETTO: PROGETTO DEFINITIVO PER LA REALIZZAZIONE DI UN IMPIANTO AGRO FOTOVOLTAICO DELLA POTENZA DI PICCO IN DC PARI A 83.350 KWp E MASSIMA IN IMMISSIONE IN RETE IN AC DI 63.240 KW E RELATIVE OPERE DI CONNESSIONE IN LOCALITA' "CASALPIANO" PROT. PAUR N. 00124383 DEL 04-08-2020 RICHIESTA A.U. PROT. N.00118791 DEL 27-07-2020 ID MITE N.8311

N.	ELABORATO
1.2g	PROFILI DEI CAMPI AGROVOLTAICI - CAMPO 3

Prog.	Codice STMG	REV.	NOME FILE	ESEGUITO DA	APPROVATO DA	DATA	SCALA
AU	201901018	00	IT-SMR_1.2g	ING. GIOVANNI MARSICANO	ING. GIOVANNI MARSICANO	FEBBRAIO 2023	1:500 1:1.000

PROGETTAZIONE:

M.E. Free Srl

IL COMMITTENTE:

SR PROJECT 5 Srl
Via largo Guido Donegani,2
Cap 20121 Milano (Mi)
P.Iva 10706920963

Firma
IL TECNICO
Ing. Marsicano Giovanni

Eseguito	Controllato
Ing. Marsicano Giovanni	Ing. Marsicano Giovanni