PLANIMETRIA GENERALE
CAMPO 4 ROTELLO
SCALA 1/1000

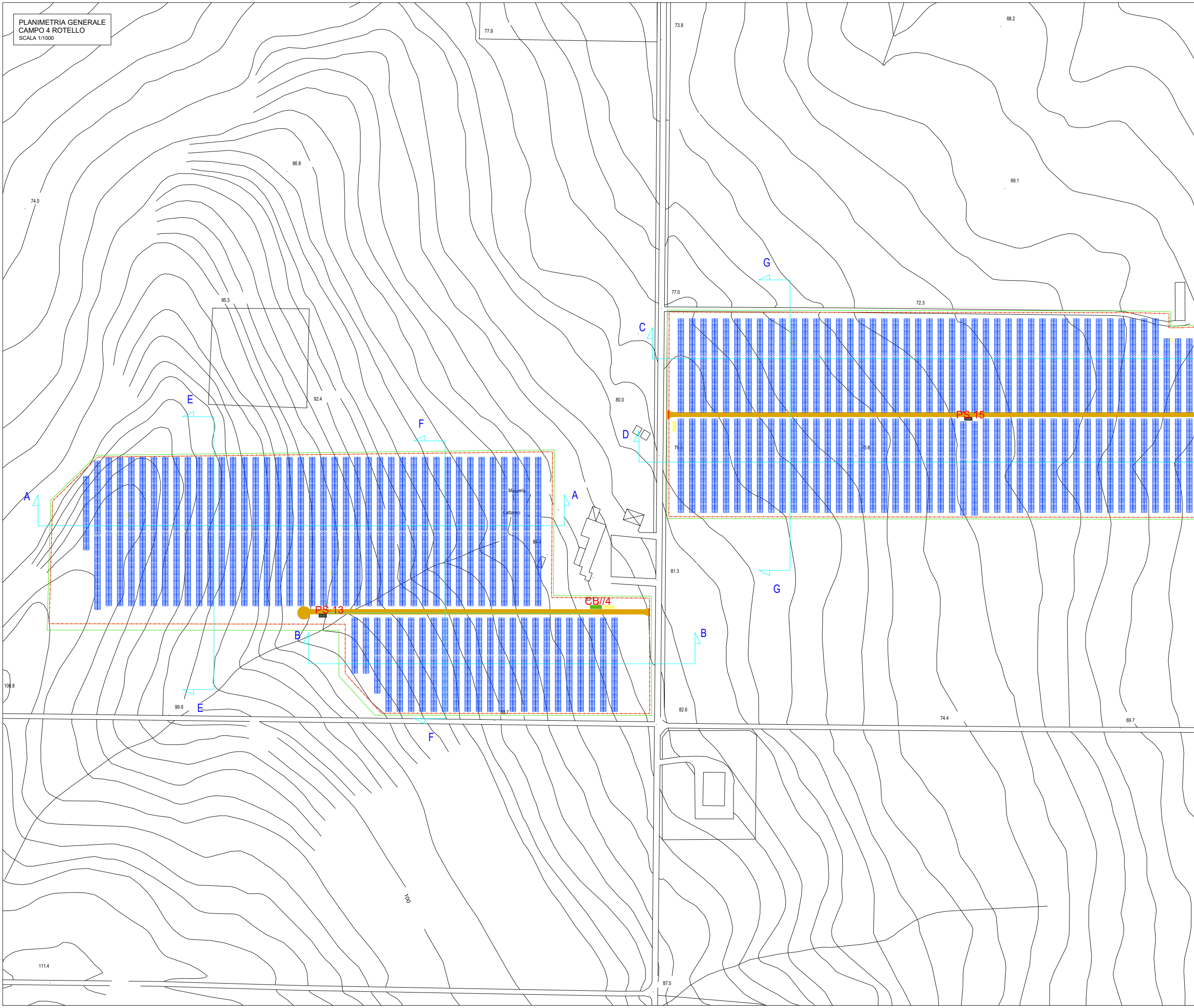
77.9
73.9
68.2
86.8
69.1
74.0
G
95.3
77.0
72.3
C
92.4
80.0
E
F
D
PS 15
79.3
75.6
A
Masseria
A
Cattaneo
84.4
81.3
G
CB/4
PS 13
B
B
106.8
99.9
E
88.7
82.6
74.4
69.7
F
100
111.4
87.5

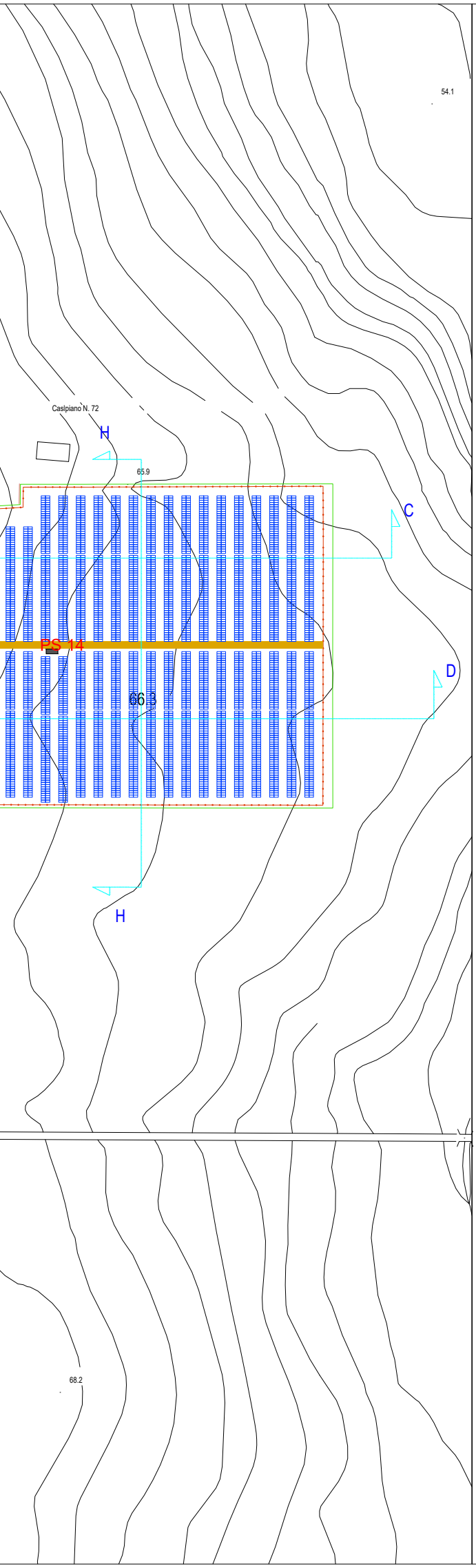
54.1
Caslpiano N. 72
H
65.9
C
PS 14
D
66.3
H
68.2

PROFILO E-E

PENDENZA TERRENO PROGETTO		0.00% 1.51%	
DIREZIONE PENDENZA			
DISTANZA PARZIALE		154.25	
PROFONDITA SCAVO	0.00		0.00
ALTEZZA RINTERRO			

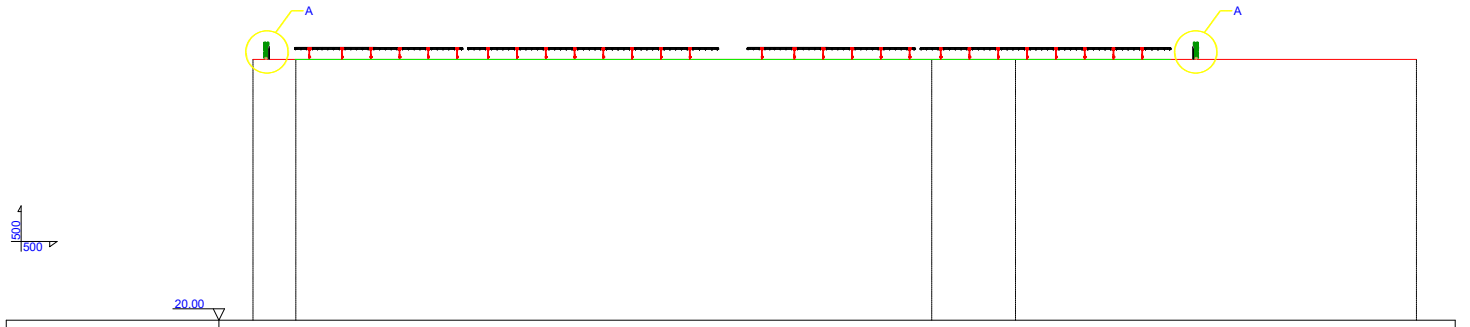
A
A
500
500
20.00

PICCHETTI	1	2	3	4	5
QUOTE TERRENO	86.00	86.00	86.00	86.00	86.00
QUOTE PROGETTO	86.00	86.00	86.00	86.00	86.00
DISTANZA PARZIALE	7.56	112.16	14.77	70.72	
DISTANZA PROGRESSIVA	0.00	7.56	119.72	134.49	205.21

PROFILO F-F

PENDENZA TERRENO PROGETTO		1.88%				
DIREZIONE PENDENZA		←				
DISTANZA PARZIALE		10.42	65.39	38.82	39.73	
PROFONDITA SCAVO		0.00	0.06		0.10	0.00
ALTEZZA RINTERRO				0.17		

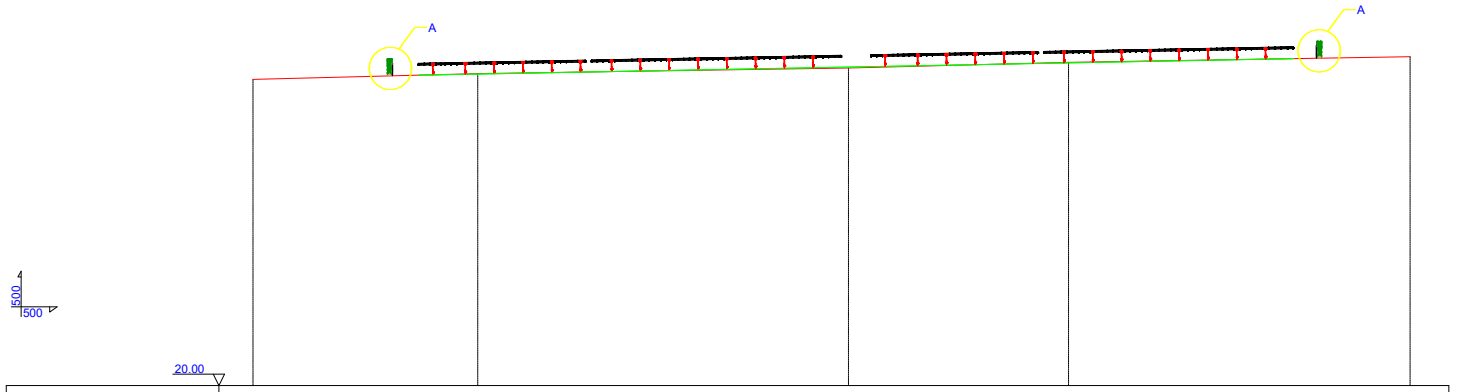
A
A
500
500
20.00

PICCHETTI	1	2	3	4	5
QUOTE TERRENO	74.00	75.00	76.00	77.00	78.00
QUOTE PROGETTO	74.00	74.94	76.17	76.90	78.00
DISTANZA PARZIALE	39.63	65.39	38.82	60.24	
DISTANZA PROGRESSIVA	0.00	39.63	105.02	143.84	204.08

PROFILO G-G

PENDENZA TERRENO PROGETTO	
DIREZIONE PENDENZA	
DISTANZA PARZIALE	
PROFONDITA SCAVO	
ALTEZZA RINTERRO	

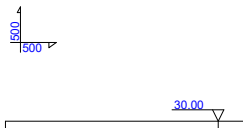
500
500
30.00

PICCHETTI	
QUOTE TERRENO	
QUOTE PROGETTO	
DISTANZA PARZIALE	
DISTANZA PROGRESSIVA	

PROFILO H-H

PENDENZA TERRENO PROGETTO	
DIREZIONE PENDENZA	
DISTANZA PARZIALE	
PROFONDITA SCAVO	
ALTEZZA RINTERRO	


500
500
30.00

PICCHETTI	1
QUOTE TERRENO	100.00
QUOTE PROGETTO	100.00
DISTANZA PARZIALE	9.44
DISTANZA PROGRESSIVA	0.00

	1.31%		3.40				2.19%	
	←		←				←	
	42.54	25.85	24.75	15.81	18.13			
0.00	0.34	0.00	0.00			0.00	0.00	0.00
				0.85	0.39			

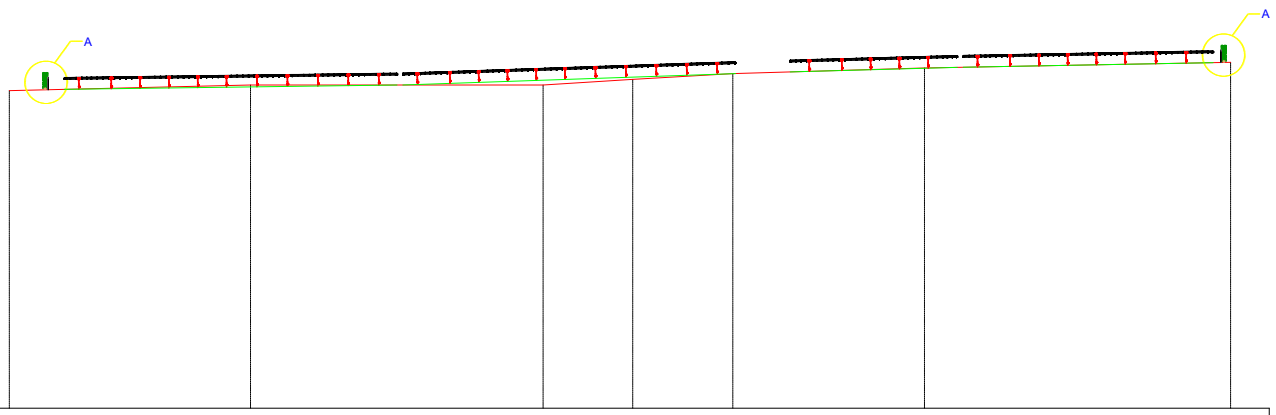

1	2	3	4	5	6	7
86.00	87.00	87.00	88.00	89.00	90.00	91.00
86.00	86.66	87.85	88.39	89.00	90.00	91.00
42.54	51.61	15.81	17.65	33.80	53.99	
0.00	42.54	94.15	109.96	127.61	161.41	215.40

0.93%			
→			
46.71	65.98	5.47	
0.00	0.43	0.05	0.00

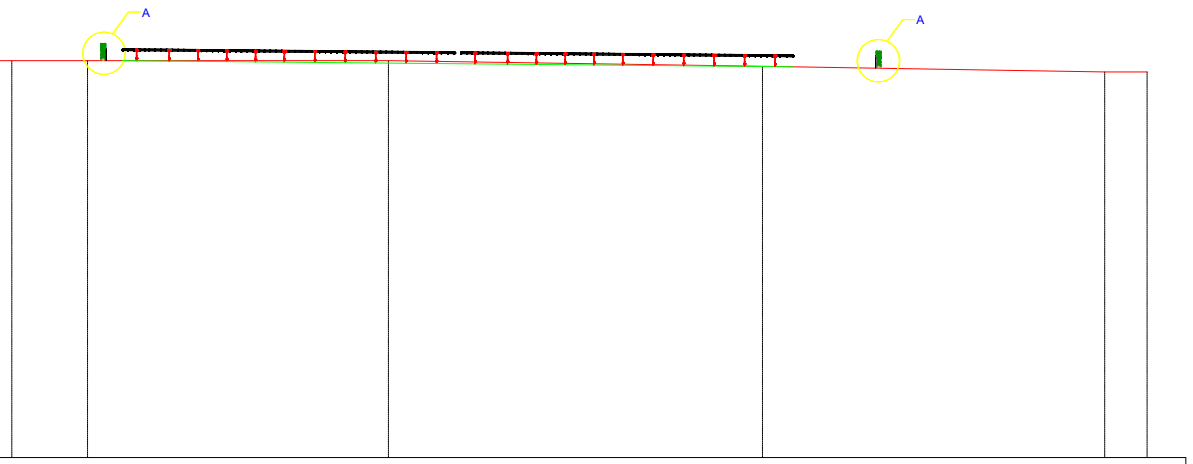

2	3	4	5	6	7
100.00	100.00	100.00	99.00	98.00	98.00
100.00	100.00	99.57	98.95	98.00	98.00
13.35	53.05	65.98	60.37	7.49	
9.44	22.79	75.84	141.82	202.19	209.68

PARTICOLARE "A"

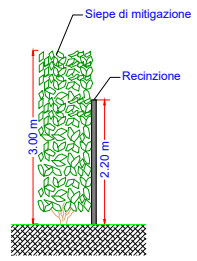
Siepe di mitigazione
Recinzione
3.00 m
2.20 m

LEGENDA

- — TERRENO ESISTETE
- — TERRENO PROGETTO

PROFILO A-A

PENDENZA TERRENO PROGETTO	7.90%	0.00%	7.56%								
DIREZIONE PENDENZA	←		→								
DISTANZA PARZIALE	6.15	43.33	43.33 10.87	12.91	12.35	14.58	19.18	16.69	12.80	8.68	11.54
PROFONDITA SCAVO	0.00	0.00	0.00				0.00	0.25	0.50	0.47	0.13 0.00
ALTEZZA RINTERRO				0.18	0.21	0.28					

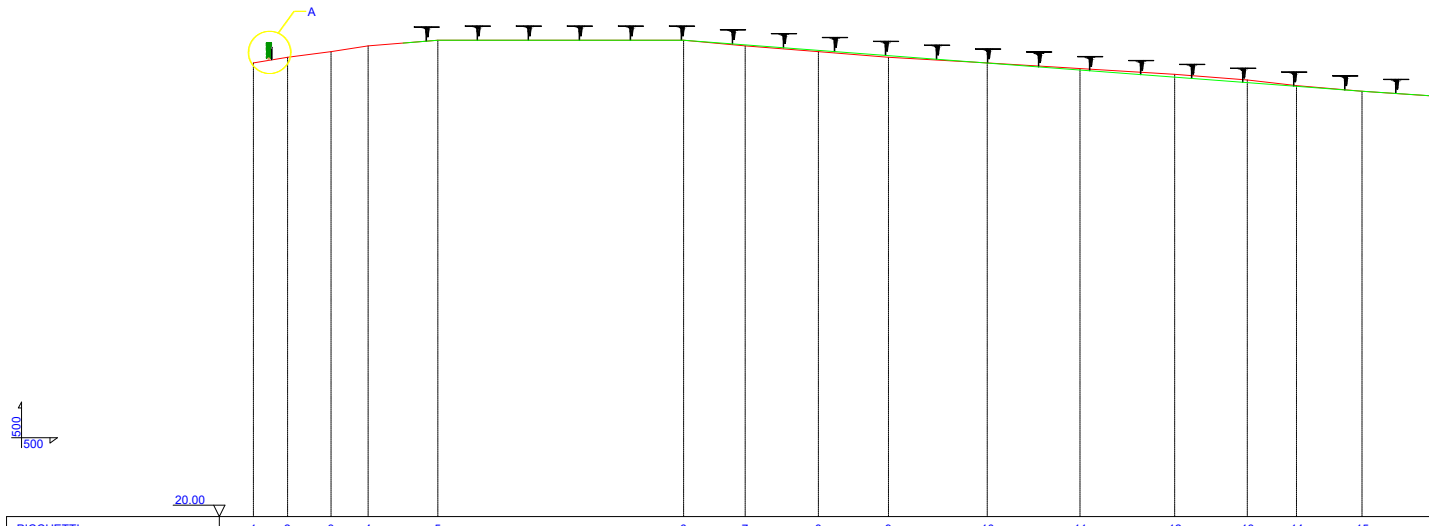
A
500
500
20.00

PICCHETTI	1	2	3	4	5	6	7	8	9	10	11	12	13	14	15
QUOTE TERRENO	100.00	101.00	102.00	103.00	104.00	104.00	103.00	102.00	101.00	100.00	99.00	98.00	97.00	96.00	95.00
QUOTE PROGETTO	100.00	101.00	102.00	103.00	104.00	104.00	103.18	102.21	101.28	100.00	98.75	97.50	96.53	95.87	95.00
DISTANZA PARZIALE	6.17	7.67	6.54	12.30	43.33	10.87	12.91	12.35	17.42	16.35	16.69	12.80	8.68	11.54	15.15
DISTANZA PROGRESSIVA	0.00	6.17	13.84	20.38	32.68	76.01	86.88	99.79	112.14	129.56	145.91	162.60	175.40	184.08	195.62

PROFILO B-B

PENDENZA TERRENO PROGETTO	4.71%	8.14%	4.42%
DIREZIONE PENDENZA	→	→	→
DISTANZA PARZIALE	82.15	24.57	112.90
PROFONDITA SCAVO	0.00	0.00	0.00

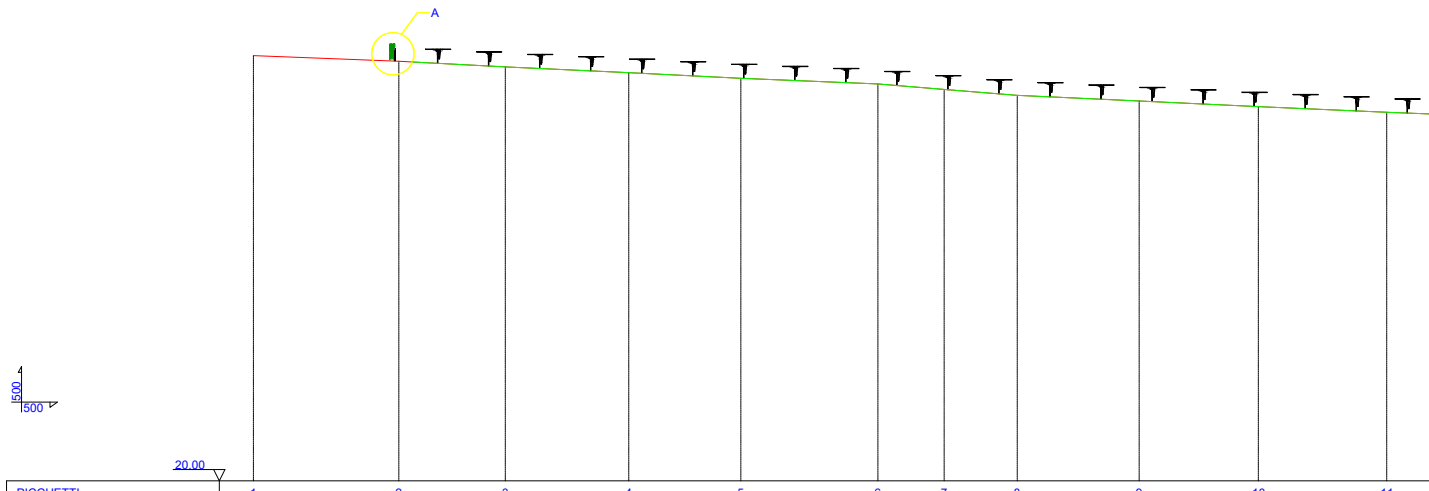
A
500
500
20.00

PICCHETTI	1	2	3	4	5	6	7	8	9	10	11
QUOTE TERRENO	95.00	94.00	93.00	92.00	91.00	90.00	89.00	88.00	87.00	86.00	85.00
QUOTE PROGETTO	95.00	94.00	93.00	92.00	91.00	90.00	89.00	88.00	87.00	86.00	85.00
DISTANZA PARZIALE	25.66	18.76	21.79	19.76	24.17	11.68	12.89	21.51	21.03	22.64	
DISTANZA PROGRESSIVA	0.00	25.66	44.42	66.21	85.97	110.14	121.82	134.71	156.22	177.25	199.89

	6.57%				4.51%					2.62%
	→				→					→
	33.99	16.50	8.89	31.84	18.11	20.00	11.42	13.63	17.51	26.67
	0.23	0.32		0.00	0.10	0.10	0.00		0.00	0.00
			0.10					0.13		

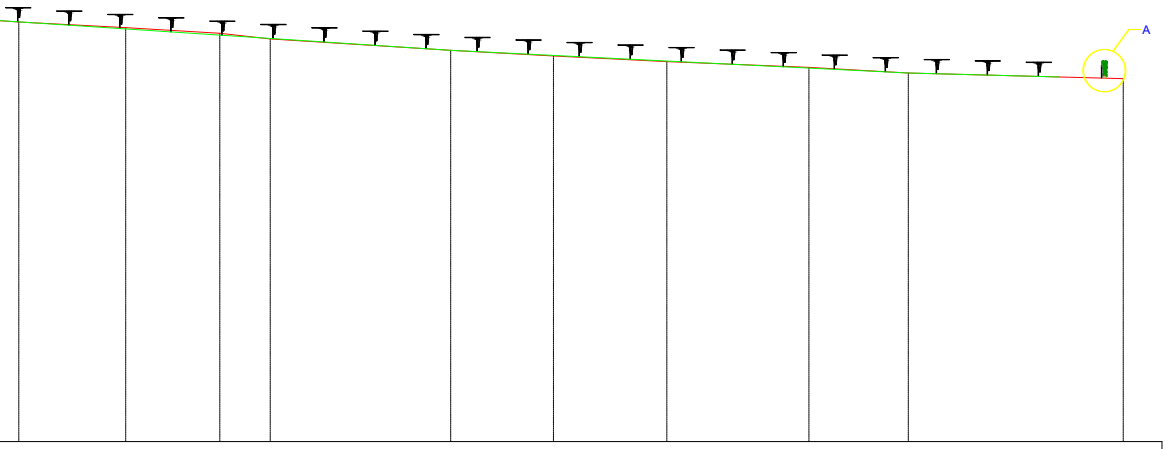

16	17	18	19	20	21	22	23	24	25
94.00	93.00	92.00	91.00	89.00	88.00	87.00	86.00	85.00	84.00
94.00	92.77	91.68	91.10	89.00	87.90	86.90	86.13	85.00	84.00
18.85	16.59	8.89	31.84	18.11	20.00	25.06	17.51	37.92	
210.77	229.62	246.21	255.10	286.94	305.05	325.05	350.11	367.62	405.54

PROFILO C-C

PENDENZA TERRENO PROGETTO	0.00%	3.33%		2.64%		
DIREZIONE PENDENZA		→		→		
DISTANZA PARZIALE	13.42	31.27	23.64	50.27	25.36	
PROFONDITA SCAVO	0.00	0.00	0.13	0.00	0.33	0.00
ALTEZZA RINTERRO						

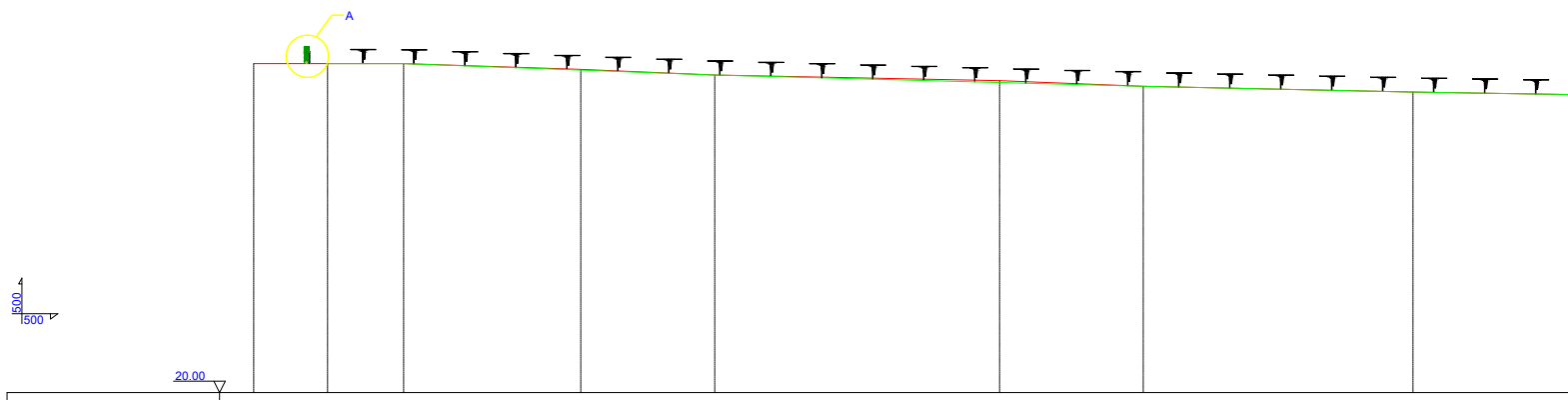
A
500
500
20.00

PICCHETTI	1	2	3	4	5	6	7	8
QUOTE TERRENO	78.00	78.00	78.00	77.00	76.00	75.00	74.00	73.00
QUOTE PROGETTO	78.00	78.00	78.00	76.87	76.00	74.67	74.00	73.00
DISTANZA PARZIALE	13.03	13.42	31.27	23.64	50.27	25.36	47.60	
DISTANZA PROGRESSIVA	0.00	13.03	26.45	57.72	81.36	131.63	156.99	204.59

	0.00	

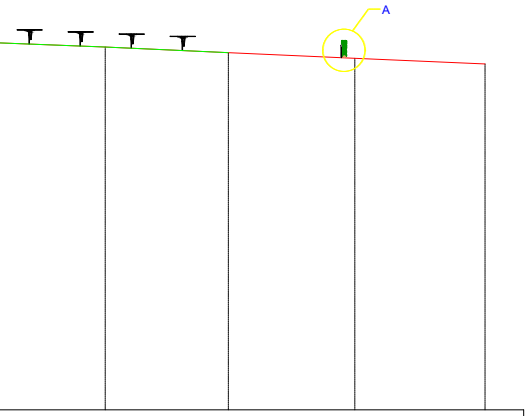

	12	13	14	15
	84.00	83.00	82.00	81.00
	84.00	83.00	82.00	81.00
26.03	21.70	22.32	22.96	
	225.92	247.62	269.94	292.90

PROFILO D-D

PENDENZA TERRENO PROGETTO	2.92%	2.17%	2.58%	3.57%	2.32%	3.51%
DIREZIONE PENDENZA	→	→	→	→	→	→
DISTANZA PARZIALE	46.77	45.98	77.43	55.93	86.10	56.85
PROFONDITA SCAVO	0.00	0.00	0.00	0.00	0.00	0.00

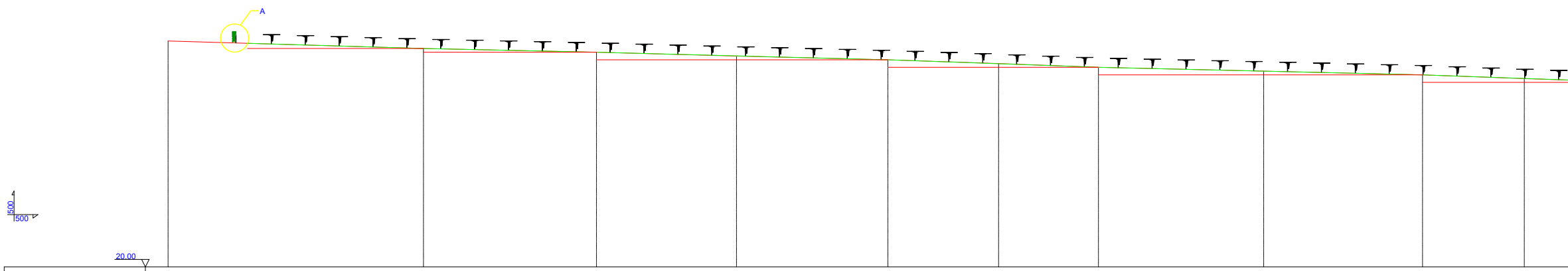
A
500
500
20.00

PICCHETTI	1	2	3	4	5	6	7	8	9	10
QUOTE TERRENO	80.00	78.00	77.00	76.00	75.00	74.00	73.00	72.00	71.00	70.00
QUOTE PROGETTO	80.00	78.00	77.00	76.00	[illegible]	74.00	73.00	72.00	71.00	70.00
DISTANZA PARZIALE	67.85	45.98	37.18	[illegible]	[illegible]	26.53	43.90	[illegible]	[illegible]	
DISTANZA PROGRESSIVA	0.00	67.85	113.83	151.01	[illegible]	220.65	247.18	291.08	333.28	360.31

ORDINE DEGLI INGEGNERI PROVINCIA DI SALERNO
Dott. Ing.
Marsicano
Giovanni
Albo N°
5124

Firmato digitalmente da MARSICANO GI
C: IT

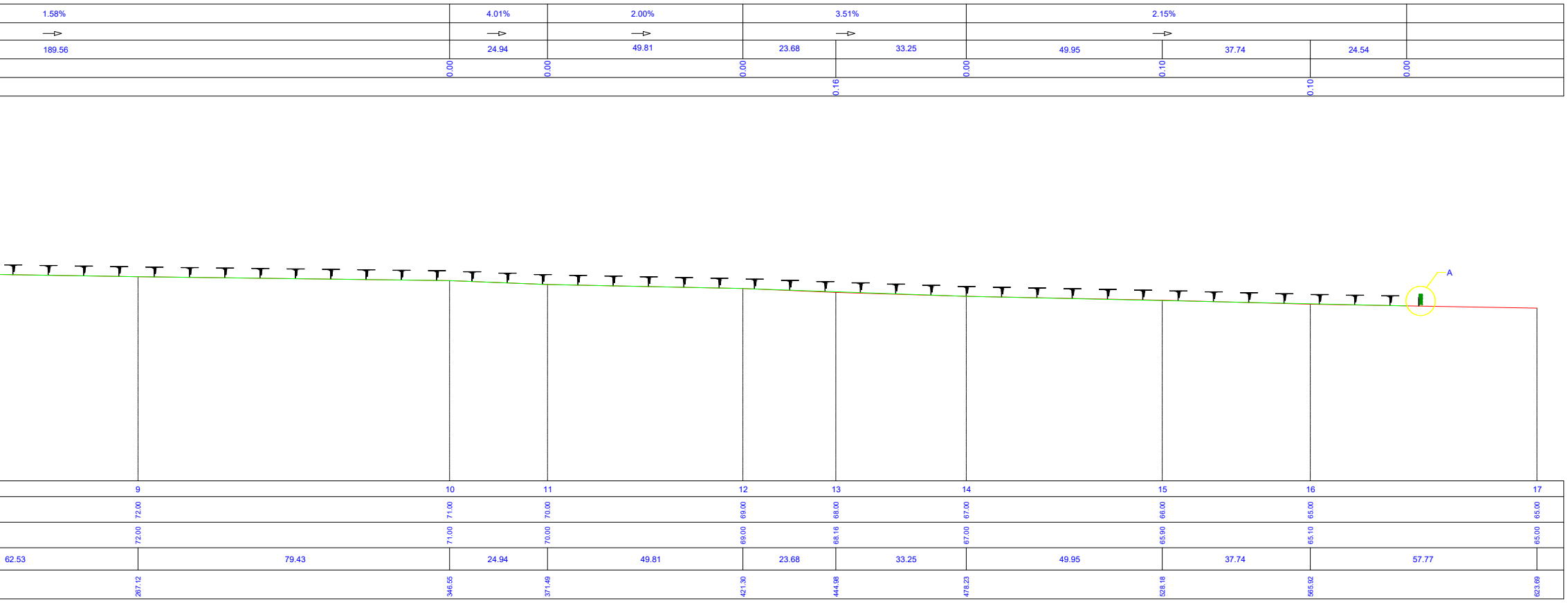

1.58%
4.01%
2.00%
3.51%
2.15%
189.56
24.94
49.81
23.68
33.25
49.95
37.74
24.54
0.00
0.00
0.00
0.00
0.16
0.00
0.10
0.10
0.00
A
9
10
11
12
13
14
15
16
17
72.00
71.00
70.00
69.00
68.00
67.00
66.00
65.00
65.00
72.00
71.00
70.00
69.00
68.16
67.00
65.90
65.10
65.00
62.53
79.43
24.94
49.81
23.68
33.25
49.95
37.74
57.77
267.12
346.55
371.49
421.30
444.98
478.23
528.18
565.92
623.69

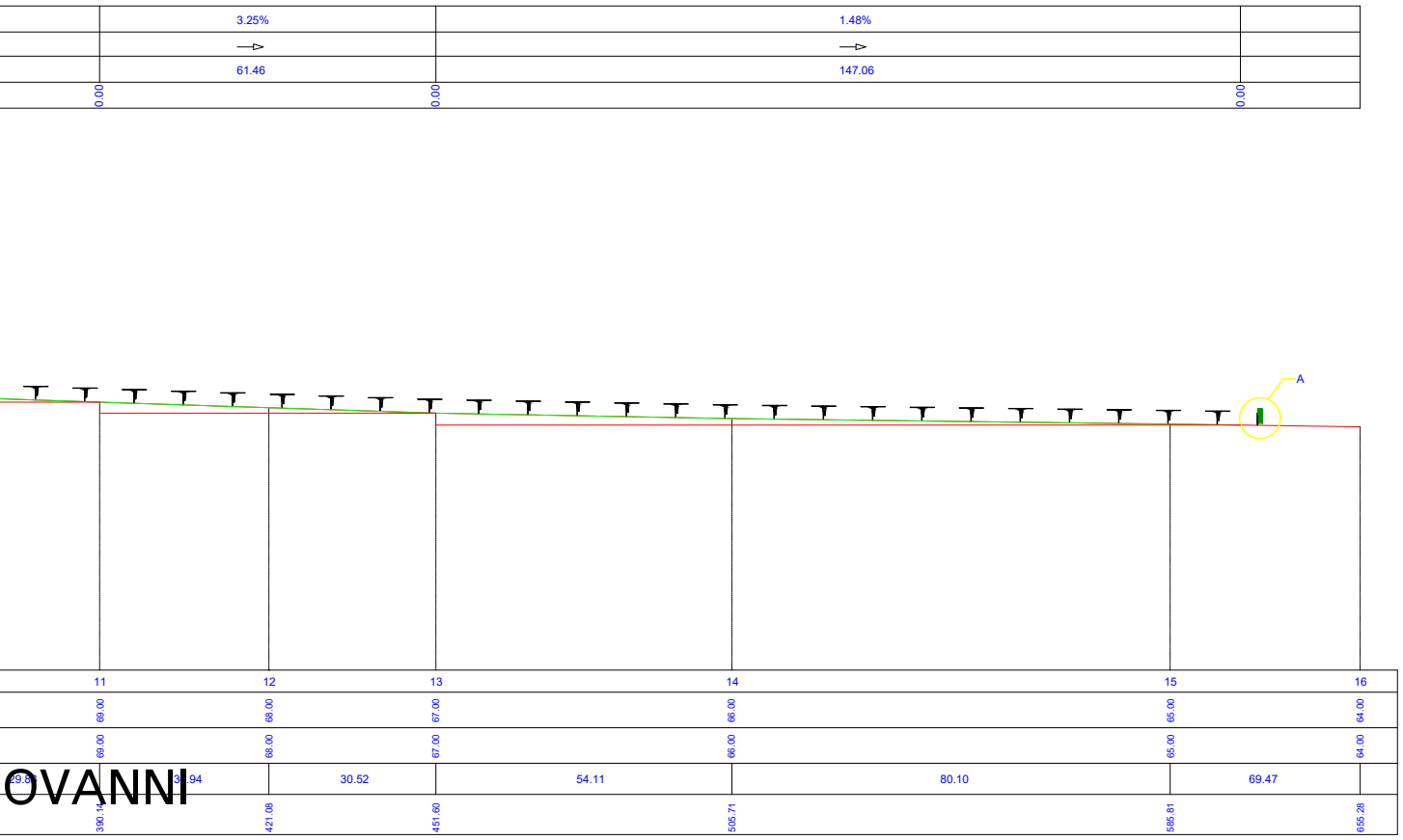

3.25%
1.48%
61.46
147.06
0.00
0.00
0.00
A
11
12
13
14
15
16
69.00
68.00
67.00
66.00
65.00
64.00
69.00
68.00
67.00
66.00
65.00
64.00
29.8
30.94
30.52
54.11
80.10
69.47
390.14
421.08
451.60
505.71
585.81
655.28
OVANNI

PARTICOLARE "A"

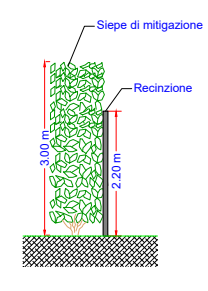

Siepe di mitigazione
Recinzione
3.00 m
2.20 m

LEGENDA

- 🟥 TERRENO ESISTETE
- 🟩 TERRENO PROGETTO

REGIONE MOLISE

PROVINCIA DI CAMPOBASSO

COMUNE DI SAN MARTINO IN PENSILIS E COMUNE DI ROTELLO

OGGETTO: PROGETTO DEFINITIVO PER LA REALIZZAZIONE DI UN IMPIANTO AGRO FOTOVOLTAICO DELLA POTENZA DI PICCO IN DC PARI A 83.350 KWp E MASSIMA IN IMMISSIONE IN RETE IN AC DI 63.240 KW E RELATIVE OPERE DI CONNESSIONE IN LOCALITA' "CASALPIANO" PROT. PAUR N. 00124383 DEL 04-08-2020 RICHIESTA A.U. PROT. N.00118791 DEL 27-07-2020 ID MITE N.8311

N.
1.3g

ELABORATO
PROFILI DEI CAMPI AGROVOLTAICI - CAMPO 4

Prog.	Codice STMG	REV.	NOME FILE	ESEGUITO DA	APPROVATO DA	DATA	SCALA
AU	201901018	00	IT-SMR_1.3g	ING. GIOVANNI MARSICANO	ING. GIOVANNI MARSICANO	FEBBRAIO 2023	1:500 1:1.000

PROGETTAZIONE:
M.E. Free Srl

IL COMMITTENTE:
SR PROJECT 5 Srl
Via largo Guido Donegani,2
Cap 20121 Milano (Mi)
P.Iva 10706920963

Firma
IL TECNICO
Ing. Marsicano Giovanni

Eseguito	Controllato
Ing. Marsicano Giovanni	Ing. Marsicano Giovanni