

REGIONE SARDEGNA



PROVINCIA SUD SARDEGNA



SEUI



ESCALAPLANO



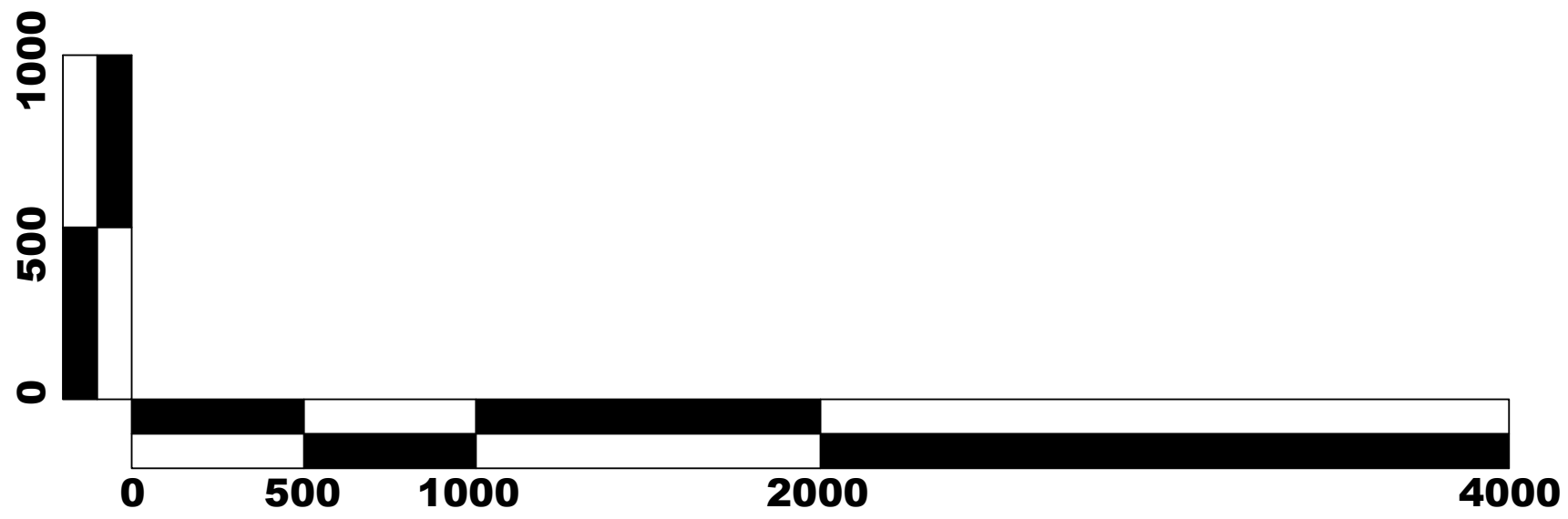

ESTERZILI

PROGETTO DEFINITIVO PER LA REALIZZAZIONE DI UN PARCO EOLICO COMPOSTO DA 12 AEROGENERATORI CON POTENZA COMPLESSIVA DI 57 MW NEL COMUNE DI SEUI (SU) CON OPERE CONNESSE NEI COMUNI DI SEUI (SU), ESCALAPLANO (SU) ED ESTERZILI (SU)

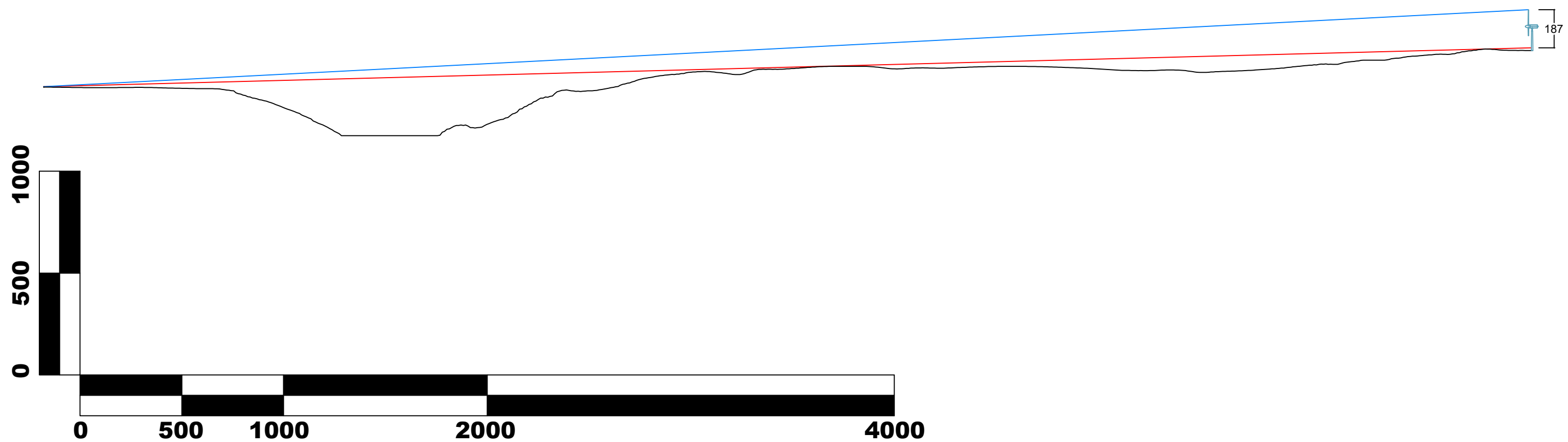


Proponente	 <p>LOTO RINNOVABILI SRL Largo Augusto n.3 20122 Milano pec:lotorinnovabili@legalmail.it</p>				
Progettazione	<div style="display: flex; justify-content: space-between;"> <div data-bbox="165 1473 421 1603">  <p>AGREENPOWER s.r.l. Sede legale: Via Serra, 44 09038 Serramanna (SU) - ITALIA Email: info@agreenpower.it</p> </div> <div data-bbox="868 1440 1117 1563"> <p>Gruppo di lavoro:</p> <p>Ing. Simone Abis - Civile Ambientale Ing. Michele Angei - Elettrico Ing. Enea Tocco - Civile Ambientale Ing. Stefano Fanti - Civile Ambientale Dott. Gianluca Fadda</p> </div> <div data-bbox="1161 1440 1490 1653"> <p>Collaboratori:</p> <p>Vamirgeoind Ambiente Geologia e Geofisica S.r.l. Ing. Gianluca Vultaggio - Tekto Studio Ing. Nicola Sollai - Strutturista Dott.ssa Archeologa Manuela Simbula Dott. Naturalista Francesco Mascia Dott. Agronomo Vincenzo Sechi Ing. Federico Miscali - Tecnico Acustica Dott. Geologo Luigi Sanciù Ing. Luigi Cuccu - Elettrotecnico Ing. Davide Medici - Analisi Anemologica</p> </div> </div>				
Elaborato	<p>Nome Elaborato:</p> <p style="text-align: center;">SEZIONI PUNTI DI VISTA</p>				
00	Novembre 2022	Prima emissione	Vamirgeoind Srl	Vamirgeoind Srl	Agreenpower Srl
Rev.	Data	Oggetto della revisione	Elaborazione	Verifica	Approvazione
Scala:	Indicata				
Formato:	Codice Commessa W2203SEU		Codice Elaborato ELB19		

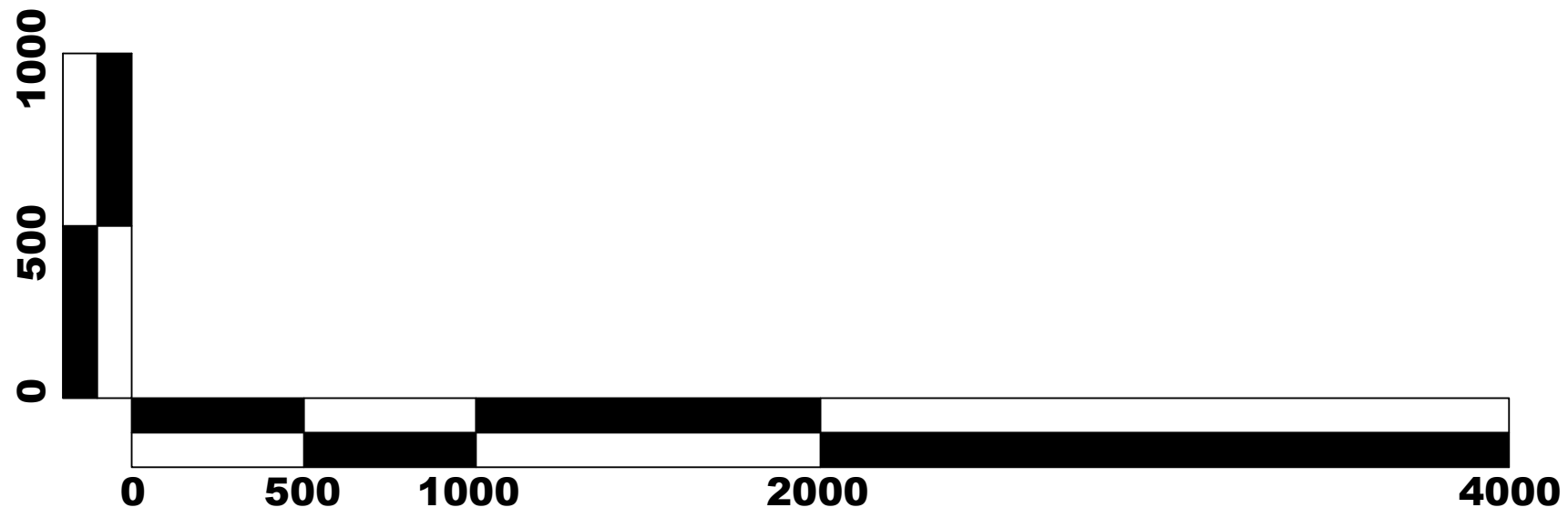
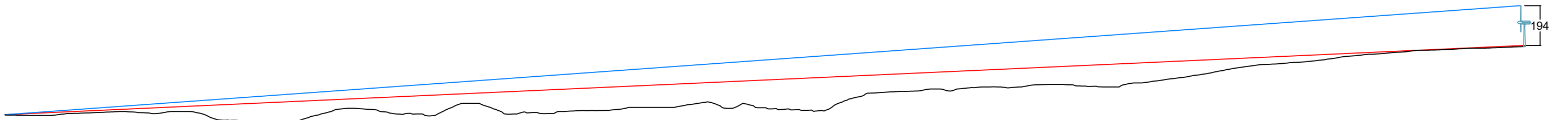
Sez pdv 1 (Nurri) - wtg 11
distanza 7.831 m - scala 1:20.000



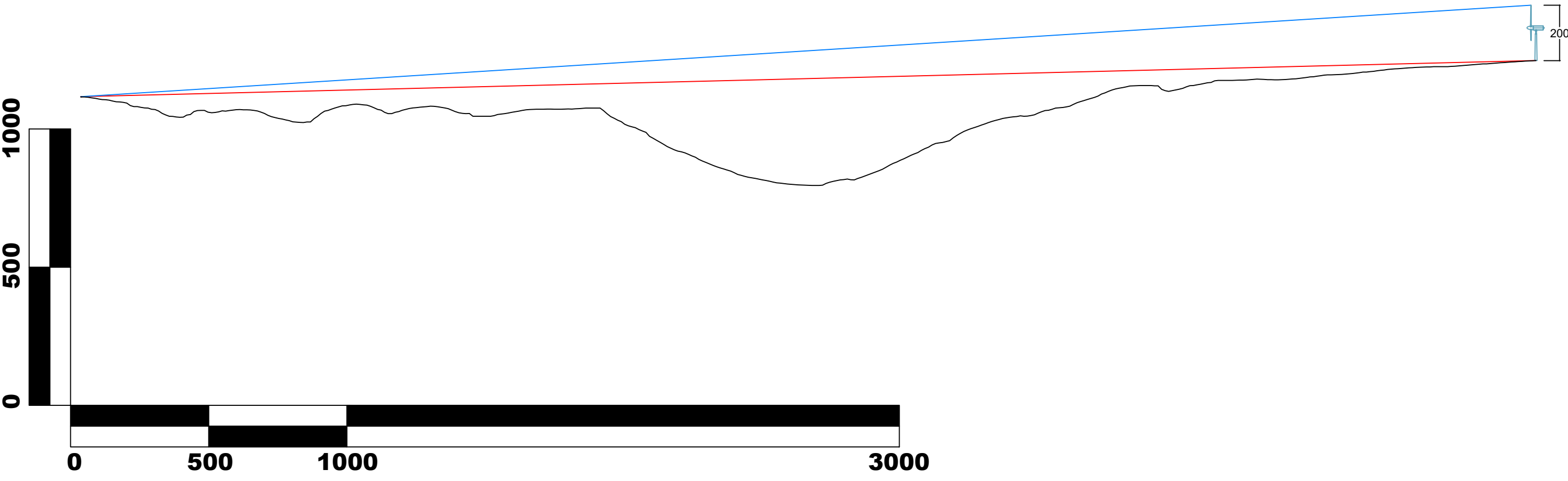
Sez pdv 2 (Orroli) - wtg 11
distanza 7.311 m - scala 1:20.000



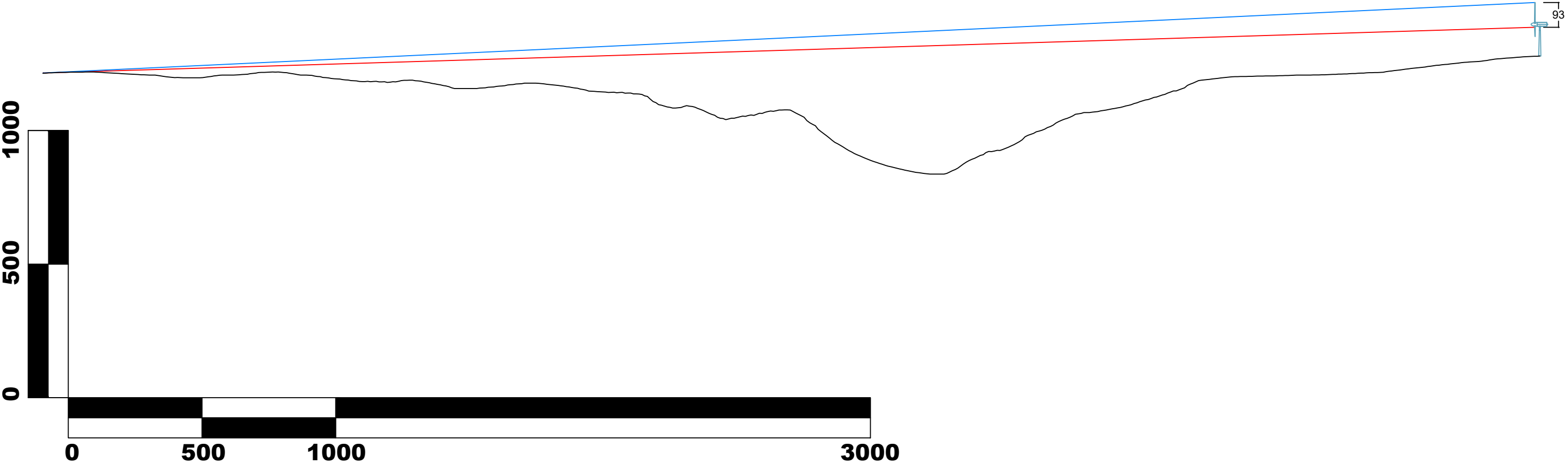
Sez pdv 3 (Escalaplano) - wtg 11
distanza 7.435 m - scala 1:20.000



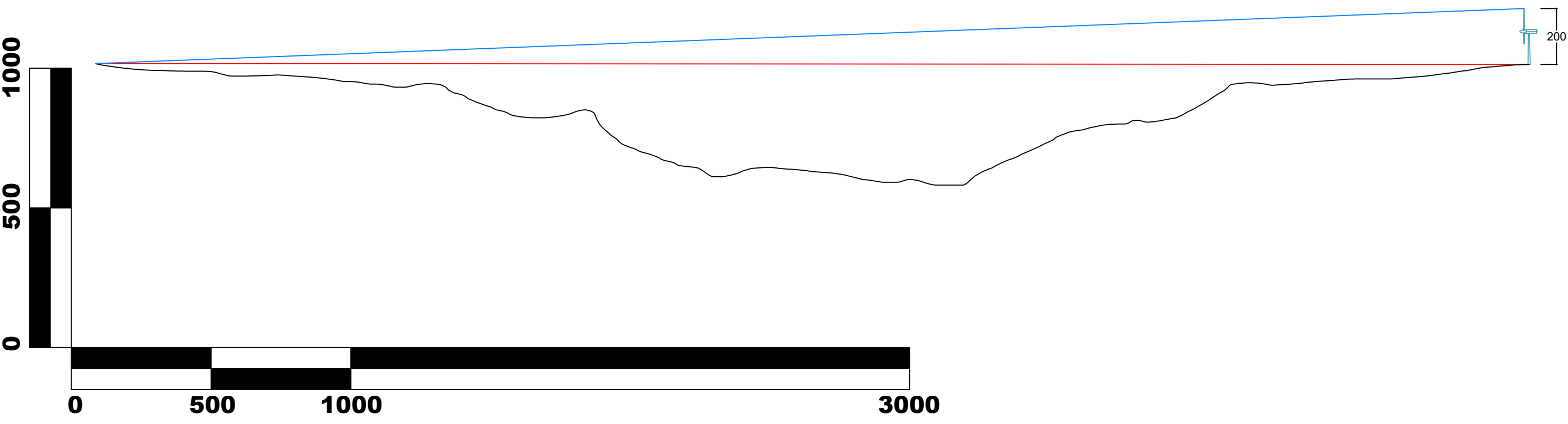
Sez pdv 4 (Perdasdefogu) - wtg 12
distanza 5.267 m - scala 1:15.000




Sez pdv 5 (Perdasdefogu) - wtg 12
distanza 5.597 m - scala 1:15.000



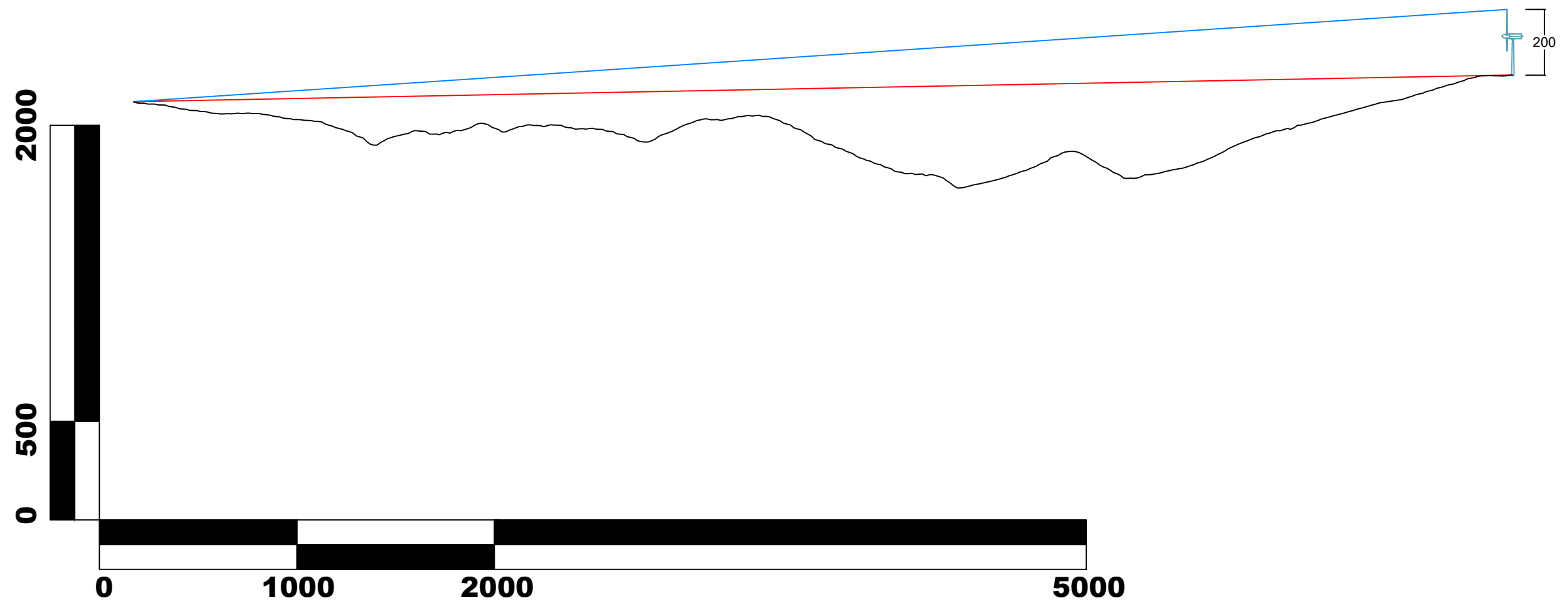
Sez pdv 6 (Perdasdefogu) - wtg 12
distanza 5.129 m - scala 1:15.000



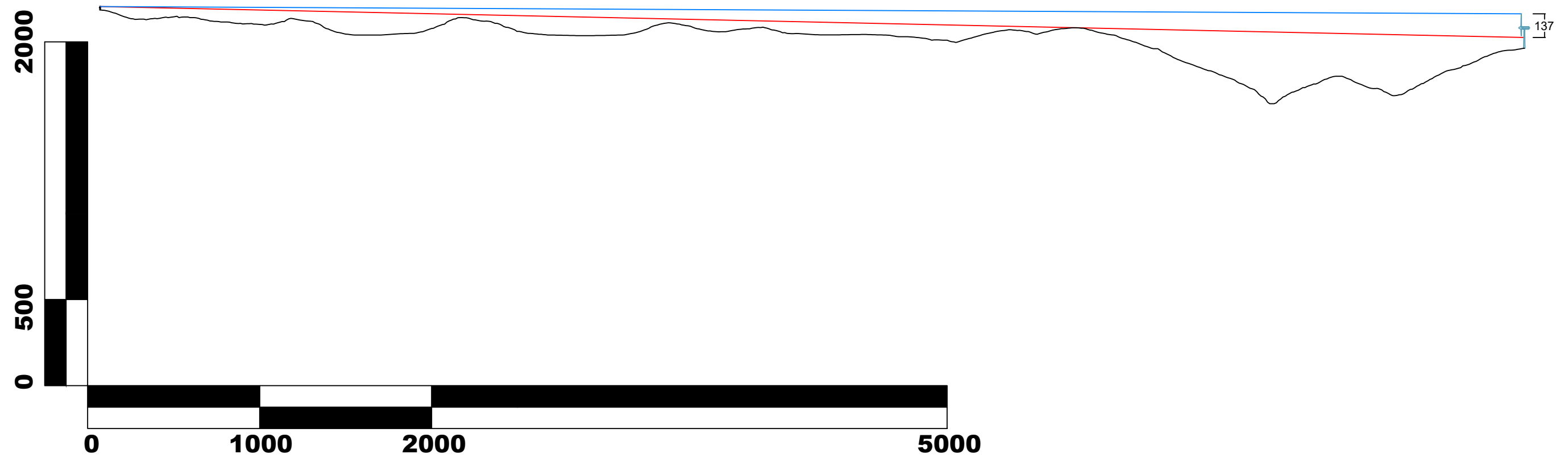
Sez pdv 7 (Ulassai) - wtg 9
distanza 4.161 m - scala 1:15.000



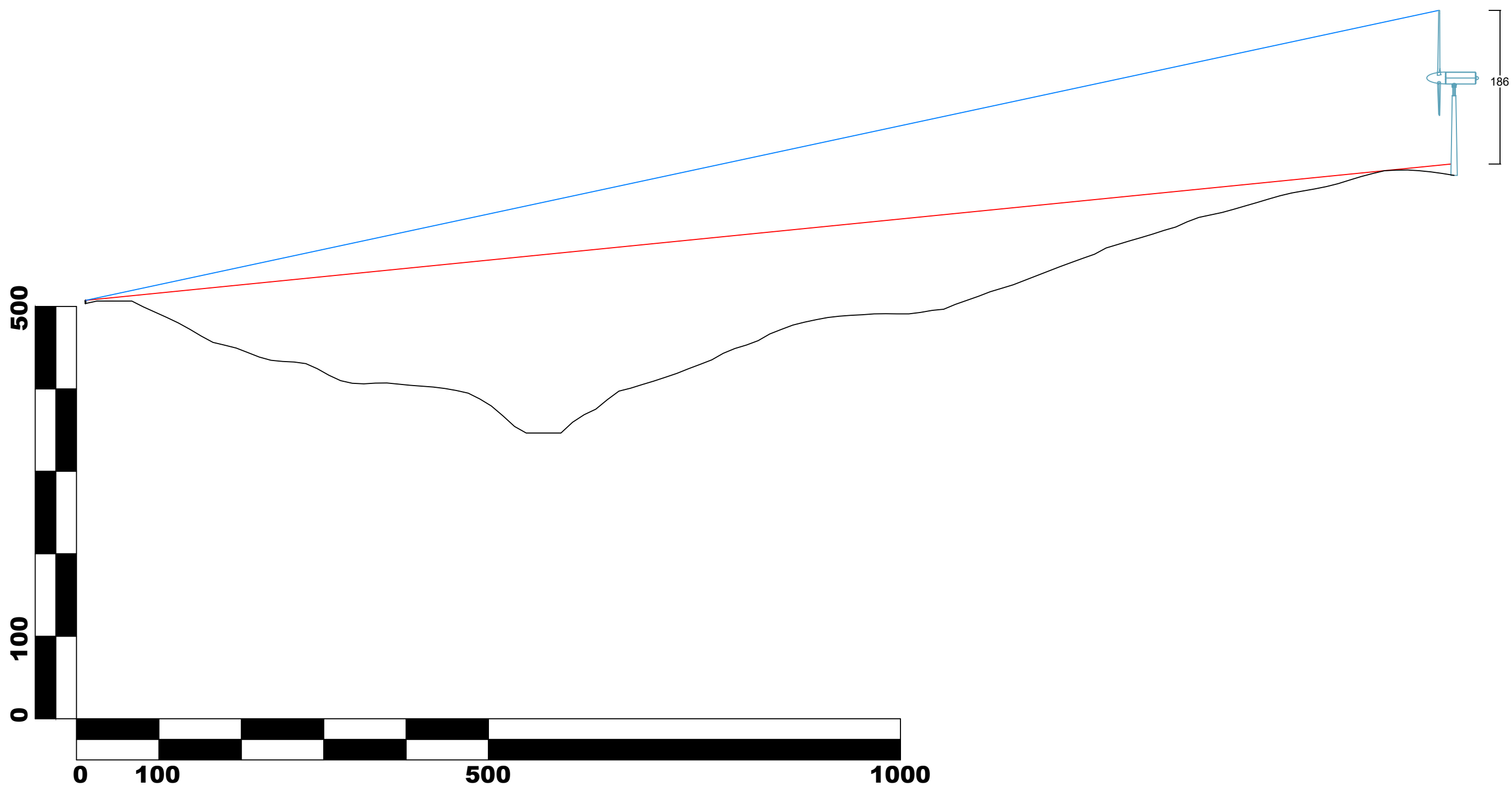
Sez pdv 8 (Ulassai) - wtg 4
distanza 4.192 m - scala 1:15.000



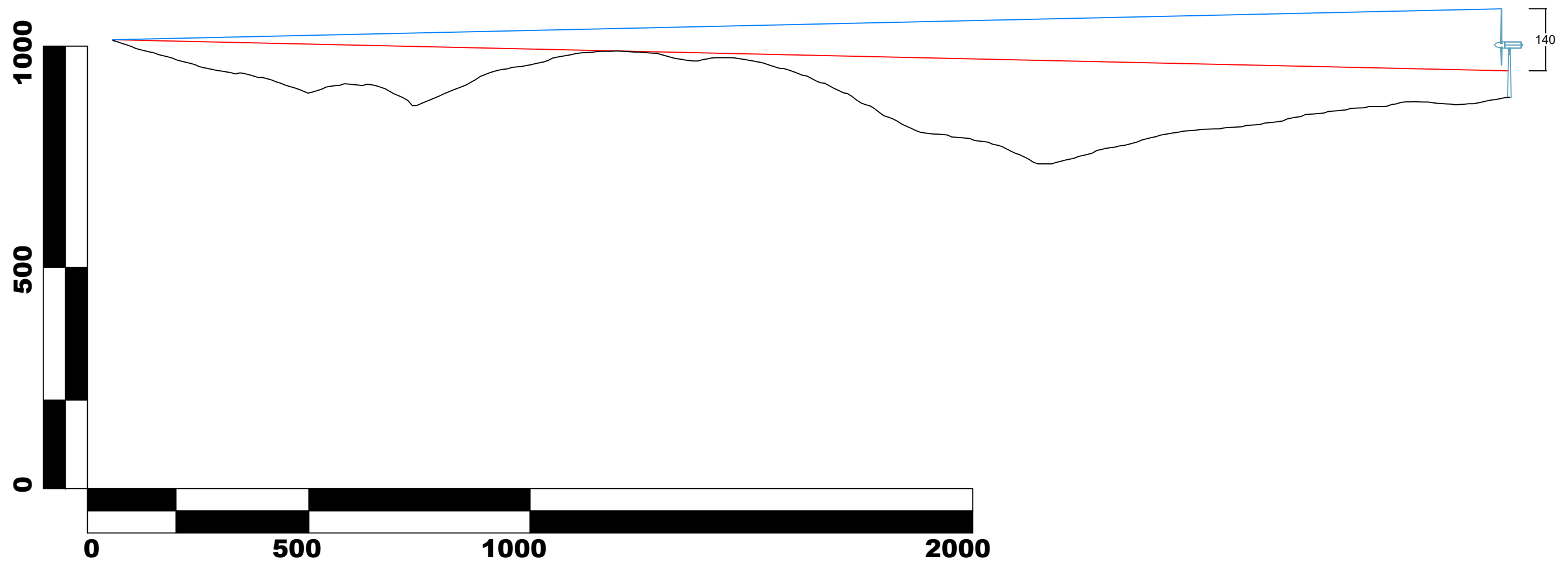
Sez pdv 9 (Osini) - wtg 4
distanza 8.286 m - scala 1:25.000



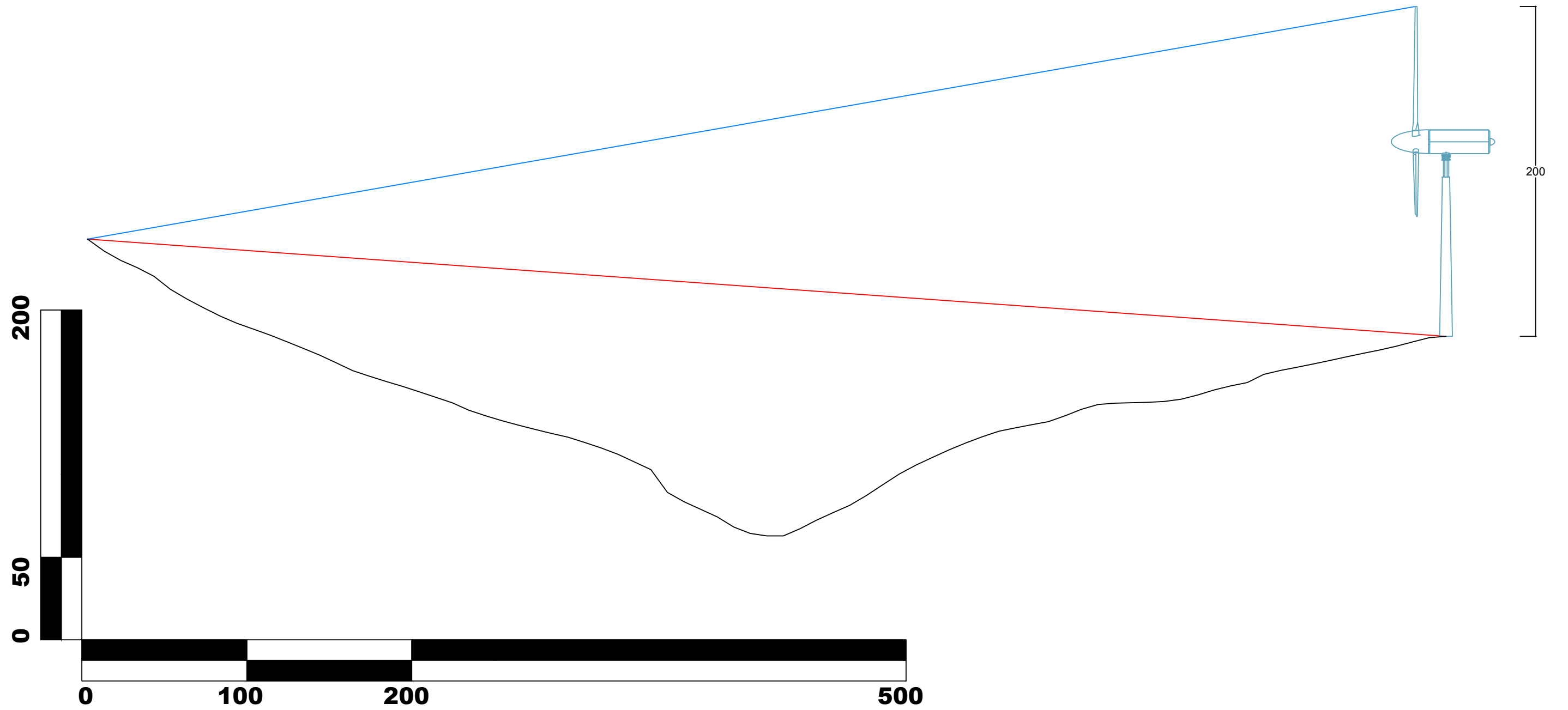
Sez pdv 10 (Ussassai) - wtg 3
distanza 1.661 m - scala 1:5.000



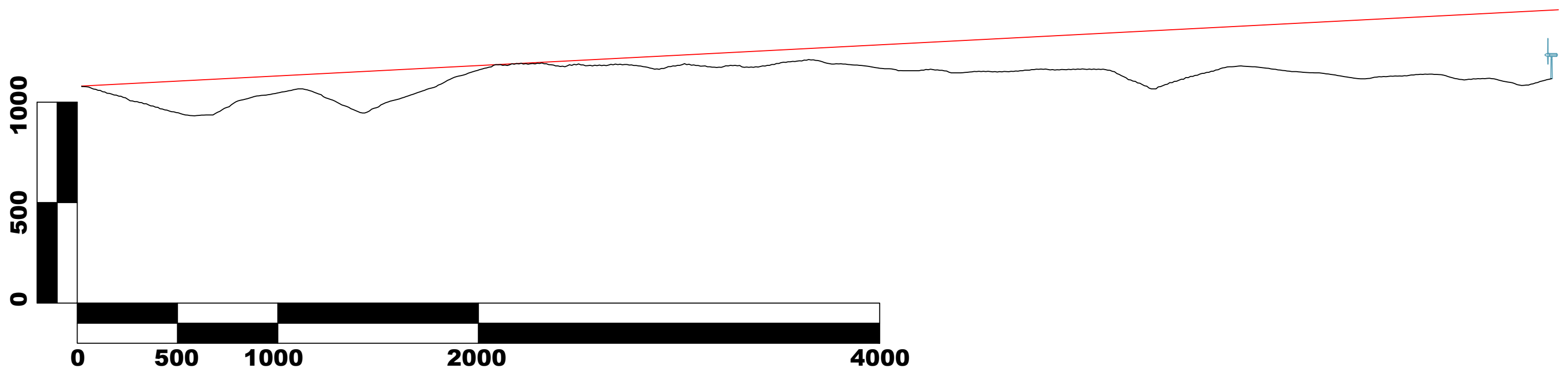
Sez pdv 11 (Ussassai) - wtg 1
distanza 3.155 m - scala 1:10.000



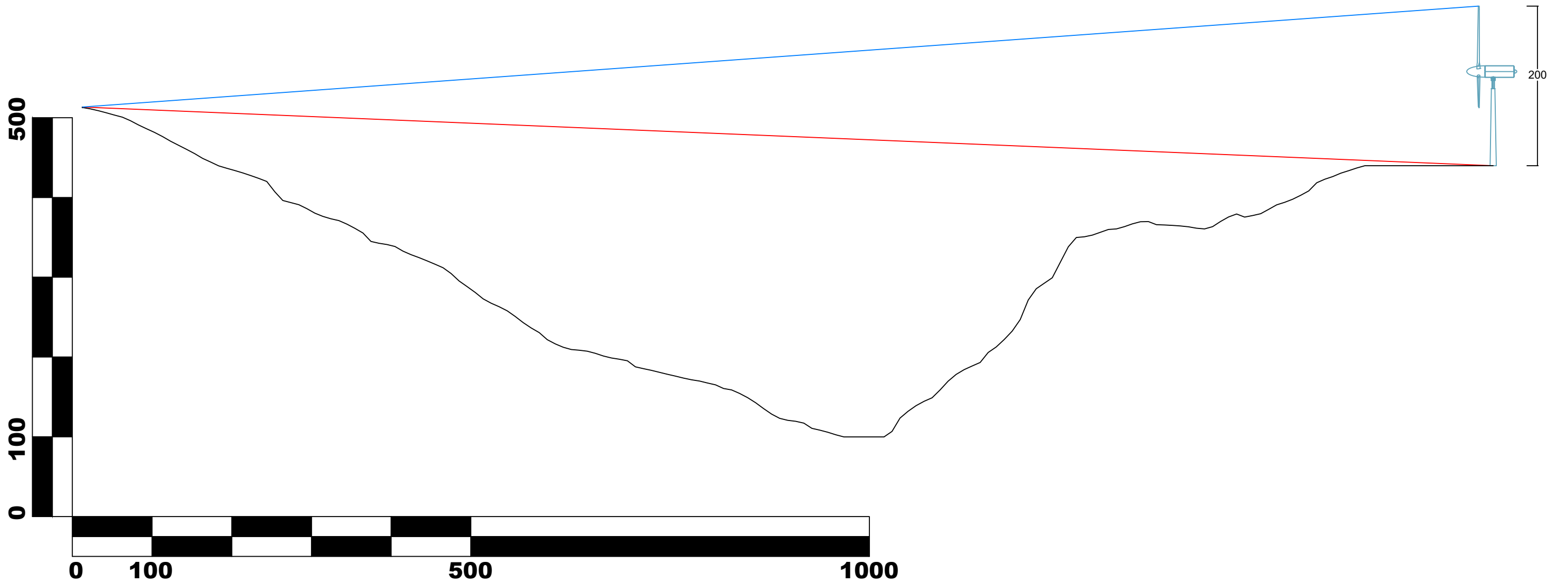
Sez pdv 12 (Seui) - wtg 6
distanza 824 m - scala 1:2.500



Sez pdv 13 (Seui) - wtg 1
distanza 7.326 m - scala 1:20.000



Sez pdv 14 (Esterzili) - wtg 7
distanza 1.770 m - scala 1:5.000



Sez pdv 15 (Seui) - wtg 11
distanza 315 m - scala 1:1.000

100
50
0

0 50 100 200

