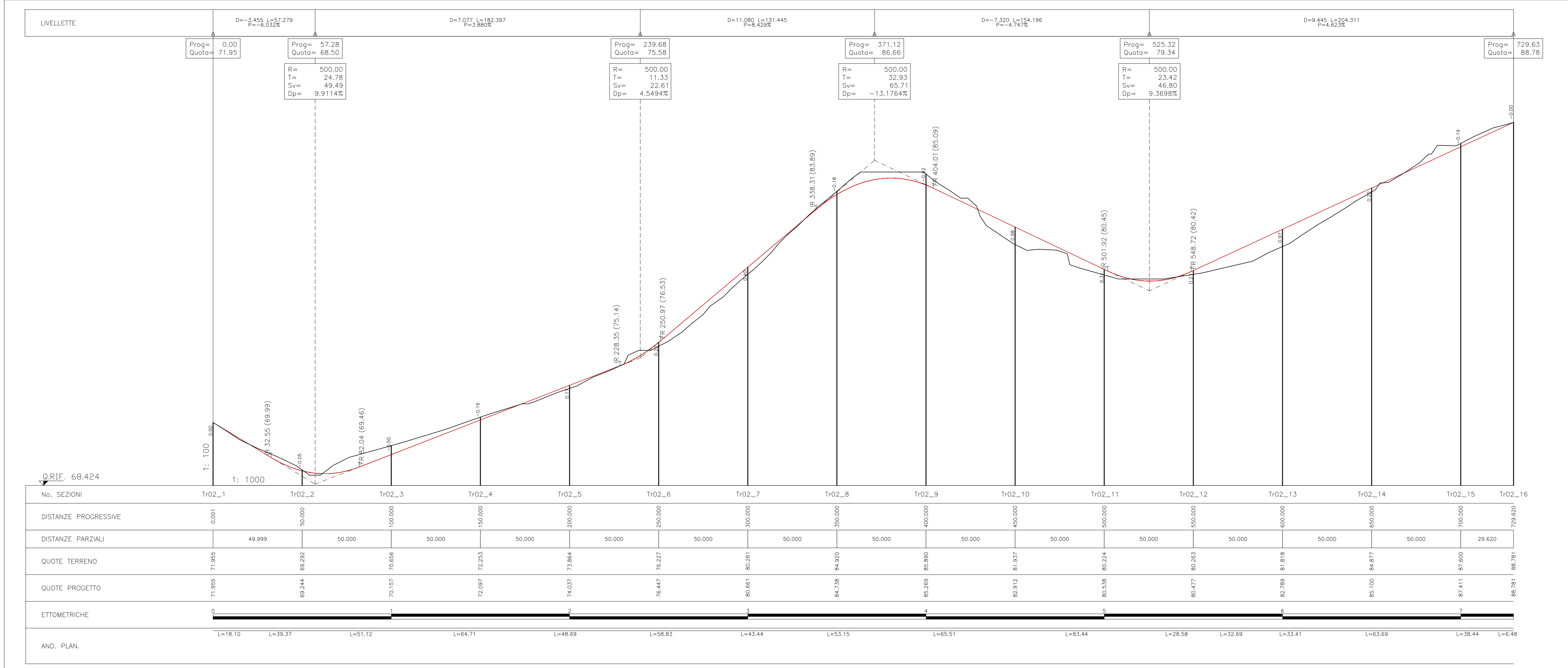


PLANIMETRIA - SCALA 1:1000

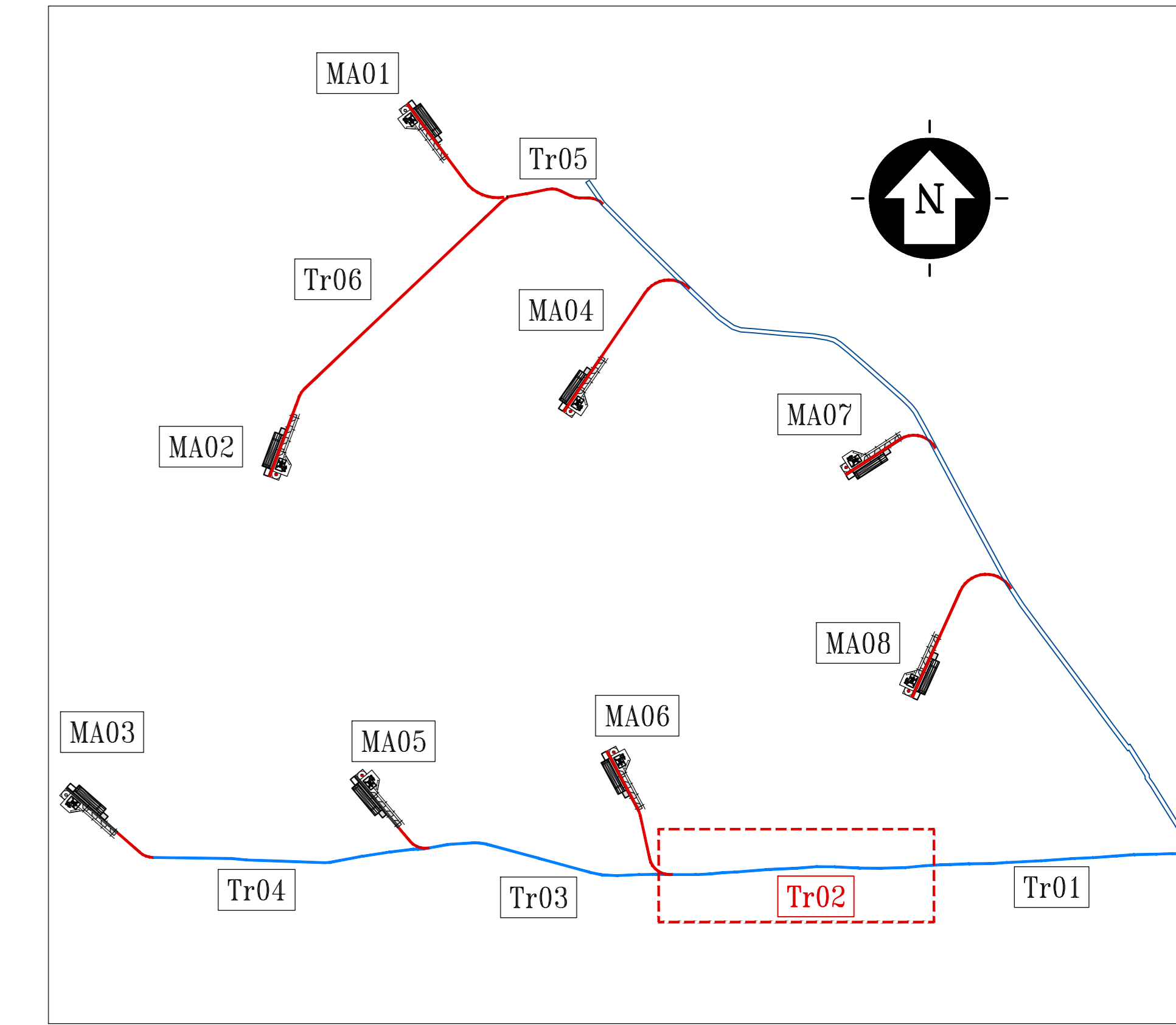


INQUADRAMENTO GENERALE

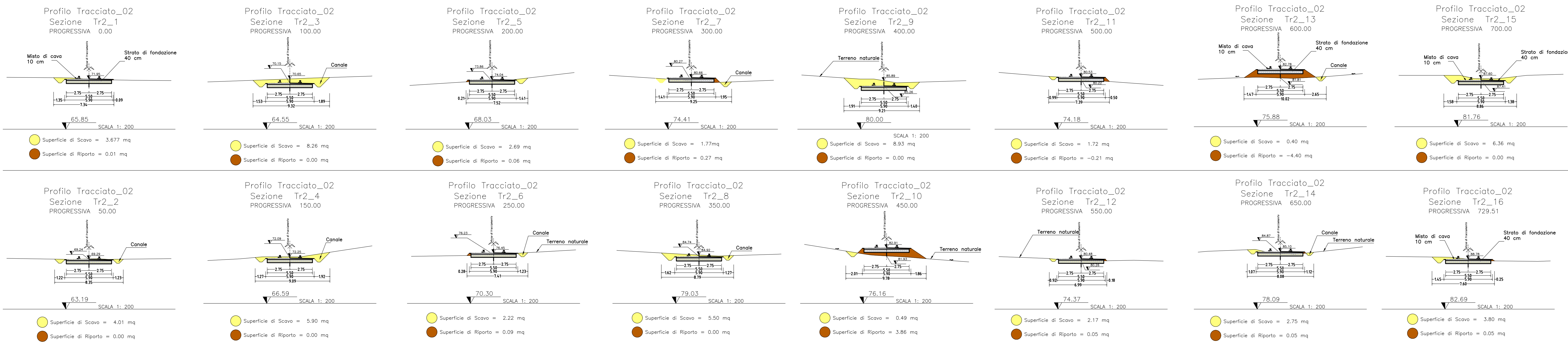
LEGENDA



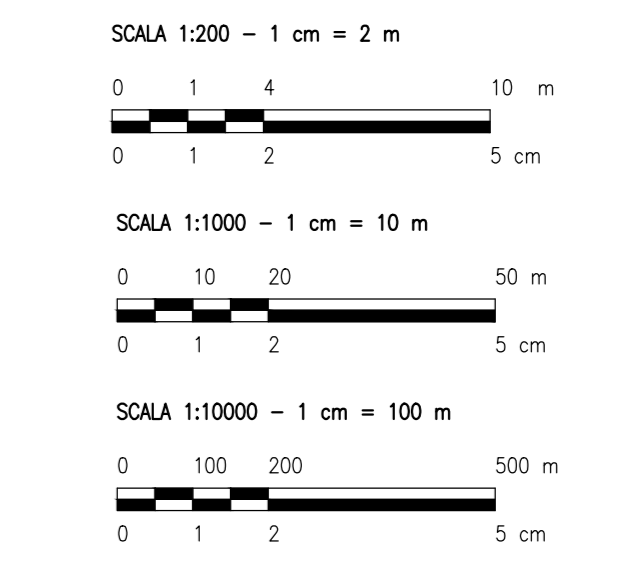
PROFILLO LONGITUDINALE - SCALA 1:100/1000



PIANTA CHIAVE - SCALA 1:10000



SEZIONI TRASVERSALI - SCALA 1:200



REV.	DESCRIZIONE	AR.	ML.	LC.	11/2022
0					
REV.					

**Montana** INGEGNERIA

**OX2** WIND ITALY I S.r.l.

PROGETTO DEFINITIVO

PARCO EOLICO WIND ITALY 1 - POTENZA NOMINALE 48 MW  
COMUNE DI MANCIANO (GR)

2799\_5186\_MAN\_F0109\_02\_REV\_ADEGUAMENTO STRADE ESISTENTI - TRATTO 02\_REV