Sezioni Trasversali Piazzola T5 - Scala 1:500

PROFILO Piazzola T5
SEZIONE Sez. A
PROGRESSIVA 54.00

RIPORTO H1 36.95 m^2

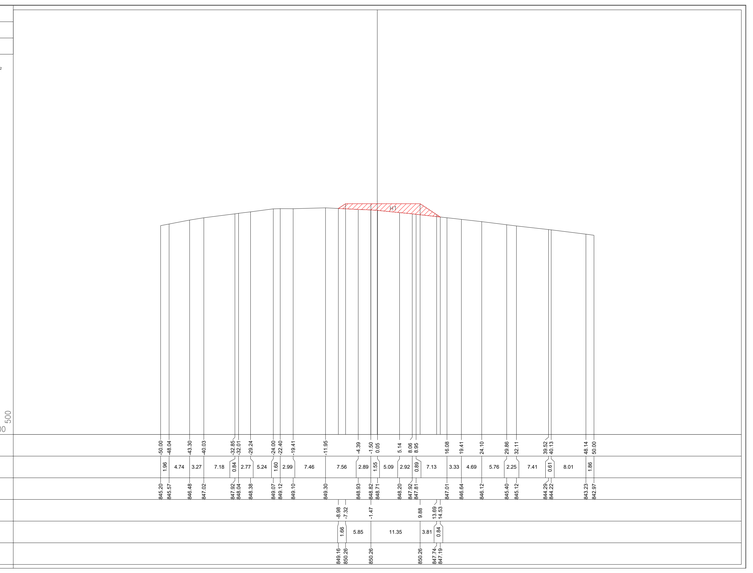

PROGRESSIVE TERRENO	-50.00 -48.64 -43.36 -40.03 -32.85 -32.01 -29.24 -24.00 -22.46 -18.41 -11.95 -4.39 -1.50 0.05 5.14 8.06 8.66 16.08 19.41 24.10 29.86 32.11 39.13 40.53 44.14 50.00
PARZIALI TERRENO	1.66 4.74 3.27 7.18 0.94 2.77 5.24 1.05 2.99 7.46 7.56 2.89 1.45 5.09 2.92 0.60 7.13 3.33 4.69 5.76 2.25 7.41 0.81 8.01 1.66
QUOTE TERRENO	845.20 845.57 846.48 847.02 847.63 848.04 848.88 848.07 849.13 849.10 849.30 848.93 848.82 848.71 848.20 847.93 847.87 847.61 846.64 846.12 845.45 845.12 844.23 844.25 843.22 842.27
PROGRESSIVE PROGETTO	-8.58 -7.24 -1.47 9.88 12.03 14.12
PARZIALI PROGETTO	1.66 5.85 11.35 3.81 0.84
QUOTE PROGETTO	849.16 850.26 850.26 850.26 847.79 847.12

PROFILO Piazzola T5
SEZIONE Sez. B
PROGRESSIVA 126.00

STERRO G1 53.84 m^2
RIPORTO H1 66.41 m^2

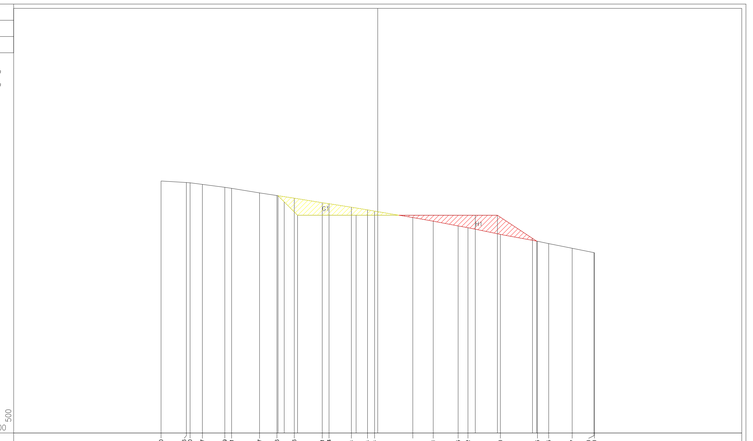

PROGRESSIVE TERRENO	-50.00 -45.16 -42.62 -40.47 -35.29 -32.11 -27.27 -23.26 -19.26 -14.81 -13.74 -6.08 -2.36 -0.75 8.10 12.81 18.55 20.82 28.30 36.85 39.45 43.87 50.00
PARZIALI TERRENO	5.84 0.86 2.83 5.18 1.58 6.44 4.01 4.00 6.45 1.57 5.16 3.72 1.62 6.83 4.71 5.74 2.27 7.48 8.55 2.60 5.42 5.00 0.10
QUOTE TERRENO	848.15 847.82 847.29 847.37 846.00 845.96 845.41 846.80 848.20 853.14 852.26 852.11 851.00 851.25 849.72 848.88 847.79 847.37 846.83 844.25 842.63 843.71 841.60 841.50
PROGRESSIVE PROGETTO	-0.01 -2.95 -18.50 -4.99 -22.51 -27.61 -34.73 -36.65
PARZIALI PROGETTO	1.43 3.08 13.51 27.50 5.10 8.10 5.90 0.93
QUOTE PROGETTO	849.79 853.13 850.26 850.26 850.26 850.26 848.19 844.25

PROFILO Piazzola T5
SEZIONE Sez. C
PROGRESSIVA 180.00

STERRO G1 102.23 m^2
RIPORTO H1 59.45 m^2

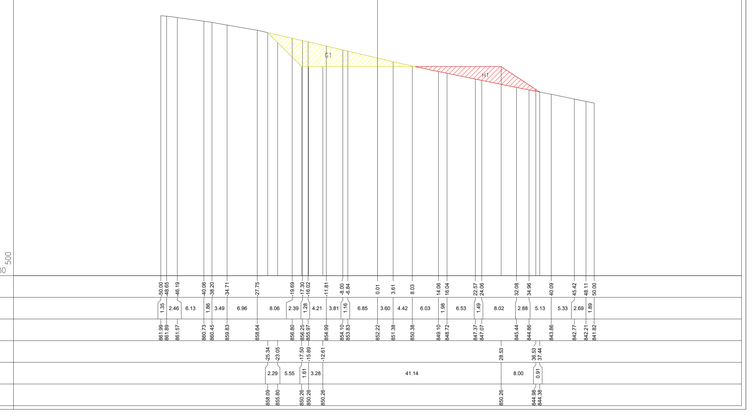

PROGRESSIVE TERRENO	-50.00 -48.65 -46.15 -40.96 -38.20 -34.71 -27.75 -19.00 -17.59 -15.02 -11.81 -8.00 -6.84 0.01 3.61 8.03 14.08 15.04 22.47 23.24 32.08 34.98 40.09 41.42 47.87 50.00
PARZIALI TERRENO	1.35 2.46 6.13 0.76 3.49 6.96 8.06 2.39 0.75 4.21 3.81 1.15 6.85 3.60 4.42 6.03 1.08 6.53 1.49 8.02 2.98 5.13 5.33 2.69 1.89
QUOTE TERRENO	848.99 851.87 851.07 850.73 850.45 849.83 848.64 848.40 850.25 850.97 854.99 854.12 853.53 852.22 851.38 850.38 849.13 848.72 847.27 847.27 845.44 844.68 843.88 842.77 842.21 844.42
PROGRESSIVE PROGETTO	-25.34 -21.05 -17.50 -15.89 -12.61 -29.53 -28.24 -26.02 -24.34
PARZIALI PROGETTO	2.29 5.55 0.70 3.26 41.14 8.00 0.91
QUOTE PROGETTO	849.09 850.80 850.26 850.26 850.26 850.26 848.96 844.25

Sezioni Longitudinali Piazzola T5 - Scala 1:800

PROFILO Piazzola T5
SEZIONE Sez. D
PROGRESSIVA 25.00

STERRO G1 240.89 m^2
RIPORTO H1 120.06 m^2

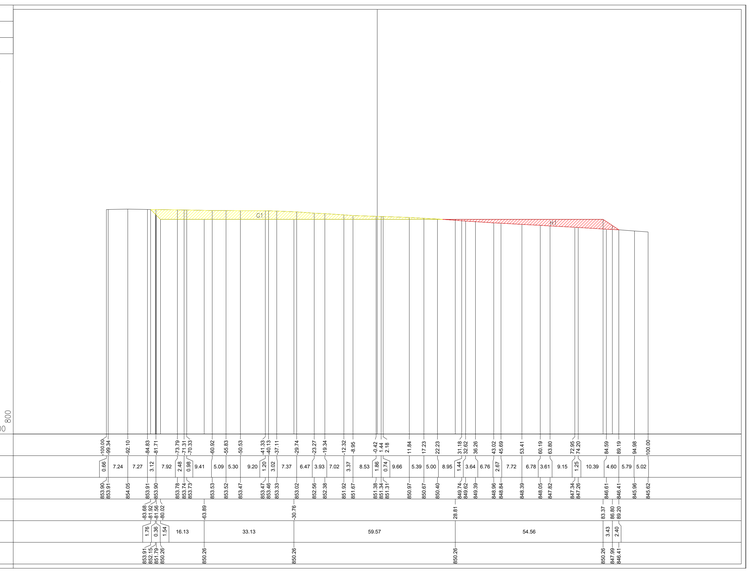

PROGRESSIVE TERRENO	100.00 99.34 90.10 84.61 81.67 73.79 72.71 70.33 60.02 50.53 50.03 41.15 40.62 37.11 29.74 27.27 19.54 13.22 8.45 -0.42 -1.42 2.18 11.64 17.23 22.23 31.18 32.52 36.26 43.02 45.69 54.41 60.19 64.66 72.65 74.83 84.59 89.19 94.64 100.00
PARZIALI TERRENO	1.34 0.66 7.24 7.27 3.12 7.92 2.48 0.89 3.41 5.09 5.30 9.20 1.20 3.02 7.37 6.47 3.93 7.02 3.37 8.53 1.89 0.74 3.66 5.39 5.00 8.95 1.41 3.18 1.34 3.64 6.76 2.87 4.69 7.72 6.78 3.61 5.15 1.75 10.39 4.60 5.79 5.02
QUOTE TERRENO	853.50 853.51 854.65 853.91 853.91 853.91 853.79 853.73 853.73 853.53 853.47 853.47 853.33 853.33 850.02 850.26 850.26 851.02 851.67 851.67 853.36 853.37 853.37 850.97 850.67 850.45 849.74 849.62 849.62 849.39 848.98 848.84 848.39 847.52 847.34 846.26 846.26 846.61 845.90 845.42
PROGRESSIVE PROGETTO	-43.89 -30.76 -28.81 83.37 86.60 90.20
PARZIALI PROGETTO	1.75 3.36 1.31 1.36 16.13 33.13 59.57 54.56 3.42 2.42
QUOTE PROGETTO	853.51 852.15 851.52 850.26 850.26 850.26 850.26 850.26 850.26 848.61 848.59 847.41

PROFILO Piazzola T5
SEZIONE Sez. E
PROGRESSIVA 50.00

RIPORTO H1 144.35 m^2

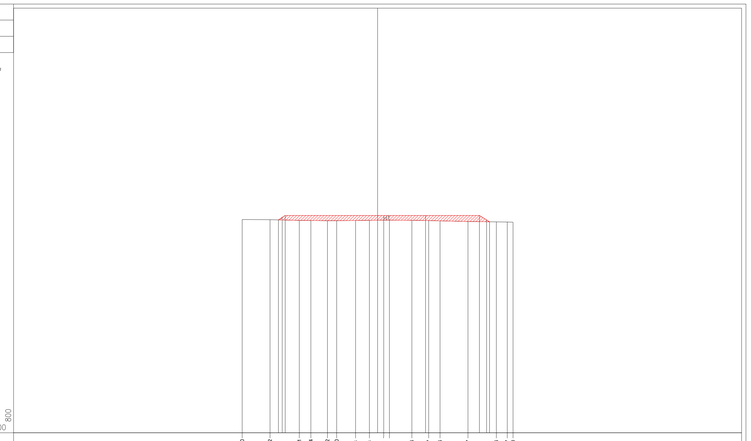

PROGRESSIVE TERRENO	-50.00 -39.72 -29.91 -29.64 -18.52 -15.10 -8.13 -3.03 -2.26 4.26 12.66 19.87 23.08 33.37 42.84 43.87 50.00
PARZIALI TERRENO	10.28 10.81 4.27 6.12 3.42 6.97 5.10 5.30 2.09 8.30 6.21 4.19 10.31 10.47 4.03 2.13
QUOTE TERRENO	848.74 848.68 848.41 848.39 848.39 848.32 848.36 848.44 848.51 848.50 848.44 848.34 848.25 848.01 847.87 847.87 847.76
PROGRESSIVE PROGETTO	36.62 38.32 38.42 17.09 41.24 43.43
PARZIALI PROGETTO	1.40 1.70 51.82 19.89 1.70 1.00
QUOTE PROGETTO	848.61 848.59 850.26 850.26 850.26 850.26 848.59 847.41

Inquadramento Piazzola T5 - Scala 1:1000

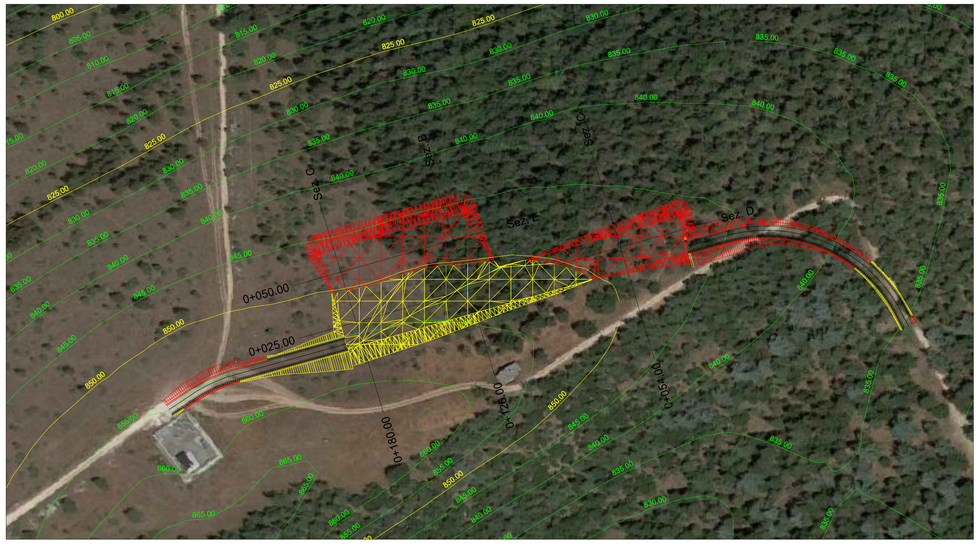

REGIONE MARCHE

Comuni di San Severino Marche e Serrapetrona (MC)

PROGETTO DEFINITIVO

PROGETTO DEFINITIVO PER LA REALIZZAZIONE DI UN IMPIANTO EOLICO DELLA POTENZA DI 36,0 MW
e delle relative opere di connessione alla RTN sito nei comuni di San Severino Marche, Serrapetrona, Castelraimondo e Camerino (MC)

TITOLO

Sezioni longitudinali e trasversali delle piazzole di progetto - Piazzola T5

PROGETTAZIONE

STUDIO RINNOVABILI

SR International S.r.l.
C.so Vittorio Emanuele II, 282-284 - 00186 Roma
Tel. 06 8078555 - Fax 06 80693106
C.F e P.IVA 13457211004

ORDINE DEGLI INGEGNERI DELLA PROVINCIA DI ROMA

BARTOLAZZI ANDREA
Ingegnere
29.07.2022 10:42:03 GMT+0000

PROPONENTE

Fred. Olsen Renewables

Fred. Olsen Renewables Italy S.r.l.
Viale Castro Pretorio, 122 - 00185 Roma
C.F e P.IVA 15604711000

Revisione	Data	Elaborato	Verificato	Approvato	Descrizione
00	23/06/2022	Longobardi	Bartolazzi	F.O. Renewables	Sezioni longitudinali e trasversali delle piazzole di progetto- Piazzola T5

N° DOCUMENTO	SCALA	FORMATO
FLS-SSV-OC.14	--	A0