PLANIMETRIA QUADRO 8 - Scala 1:1.000

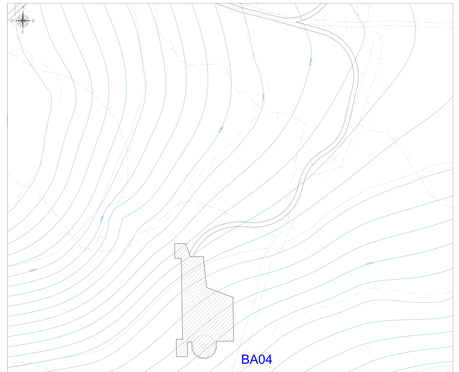

PLANIMETRIA QUADRO 6 - Scala 1:1.000

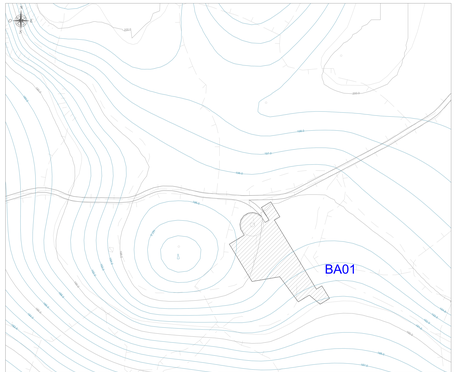

PLANIMETRIA QUADRO 4 - Scala 1:1.000



PLANIMETRIA QUADRO 2 - Scala 1:1.000

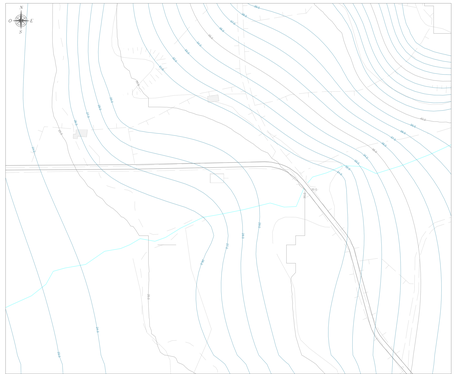

PLANIMETRIA DI RIFERIMENTO - Scala 1:15.000

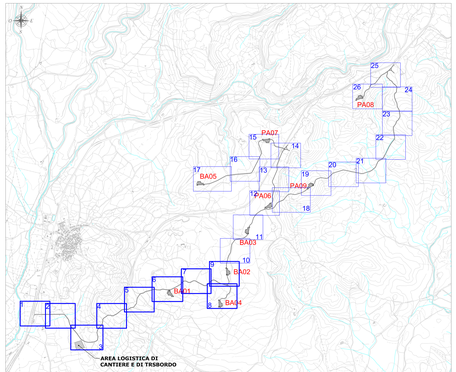

LEGENDA

SIMBOLO	DESCRIZIONE
	Fondazioni aerogeneratori
	Viabilità d'impianto
	Curve di livello equidistanza 5 m
	Curve di livello equidistanza 1 m
	Piazzole aerogeneratori
	Area logistica di cantiere e trasbordo da ripristinare ex ante a fine lavori
	Corsi d'acqua

PLANIMETRIA QUADRO 9 - Scala 1:1.000

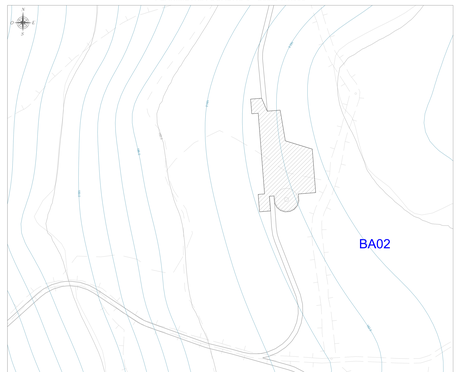

PLANIMETRIA QUADRO 7 - Scala 1:1.000

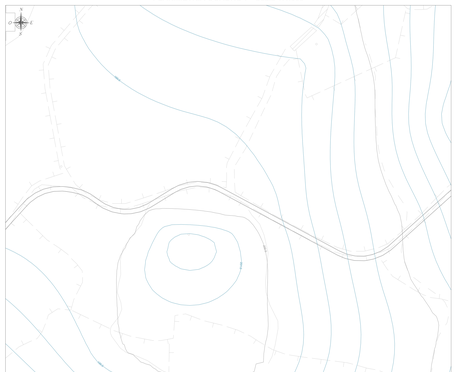

PLANIMETRIA QUADRO 5 - Scala 1:1.000



PLANIMETRIA QUADRO 3 - Scala 1:1.000

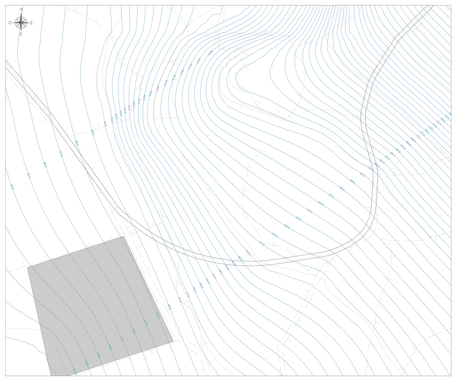

PLANIMETRIA QUADRO 1 - Scala 1:1.000

REGIONE SARDEGNA
Provincia di Oristano

IMPIANTO EOLICO NEI COMUNI DI BAULADU E PAULILATINO

POTENZA MASSIMA IN IMMISSIONE DI 70,8 MW
COMPRENSIVA DI SISTEMA DI ACCUMULO INTEGRATO DA 15 MW

PROGETTO DEFINITIVO

SP-SP-TC5a

VIABILITÀ E PIAZZOLE - PLANIMETRIA DI PROGETTO - FASE DI CANTIERE

Scala: 1:1.000			Data: Giugno 2022	Formato: A1
Aggiornamenti			Data:	Formato: 1:1.000 / 1:500
REVISIONE				
REVISIONE				
REVISIONE			