PLANIMETRIA QUADRO 26 - Scala 1:1.000

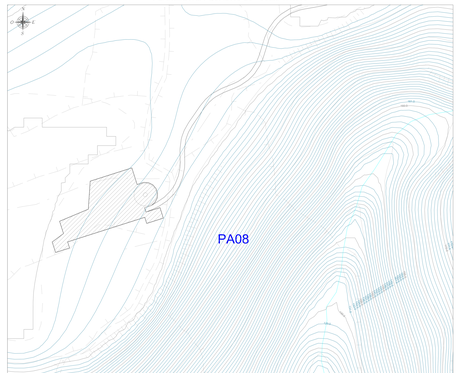

PLANIMETRIA QUADRO 24 - Scala 1:1.000

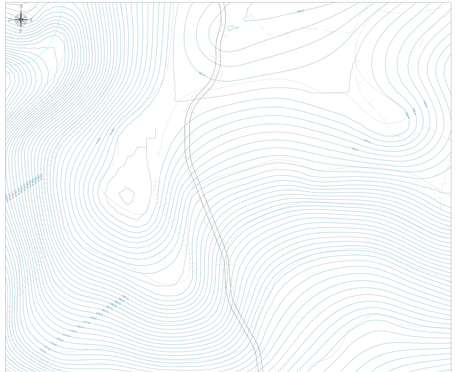

PLANIMETRIA QUADRO 22 - Scala 1:1.000



PLANIMETRIA QUADRO 20 - Scala 1:1.000



PLANIMETRIA DI RIFERIMENTO - Scala 1:15.000

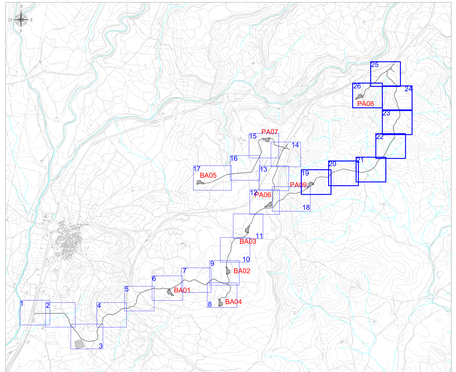

PLANIMETRIA QUADRO 25 - Scala 1:1.000



PLANIMETRIA QUADRO 23 - Scala 1:1.000

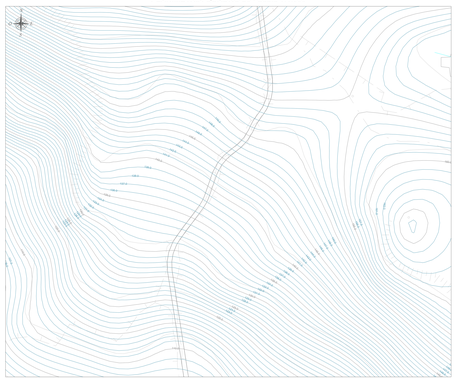

PLANIMETRIA QUADRO 21 - Scala 1:1.000

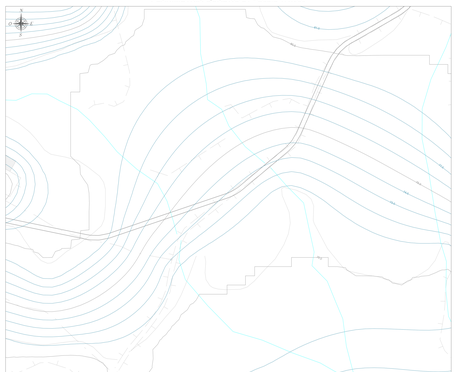

PLANIMETRIA QUADRO 19 - Scala 1:1.000

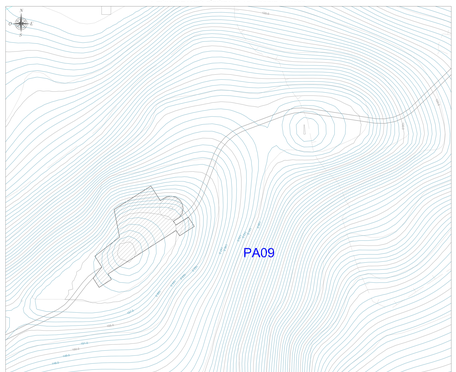

LEGENDA

SIMBOLO	DESCRIZIONE
	Fondazioni aerogeneratori
	Viabilità d'impianto
	Curve di livello equidistanza 5 m
	Curve di livello equidistanza 1 m
	Piazzole aerogeneratori
	Area logistica di cantiere e trasbordo da ripristinare ex ante a fine lavori
	Corsi d'acqua

REGIONE SARDEGNA
Provincia di Oristano

IMPIANTO EOLICO NEI COMUNI DI BAULADU E PAULILATINO

POTENZA MASSIMA IN IMMISSIONE DI 70,8 MW
COMPRENSIVA DI SISTEMA DI ACCUMULO INTEGRATO DA 15 MW

PROGETTO DEFINITIVO

SR-BP-TC5c

VIABILITÀ E PIAZZOLE - PLANIMETRIA DI PROGETTO - FASE DI CANTIERE

Scala: 1:1.000 / 1:15.000		Data: Giugno 2022	Formato: A0
Aggiornamento:		Revisione:	Sostituisce:
Aggiornamento:		Revisione:	Sostituisce:
Aggiornamento:		Revisione:	Sostituisce: