PLANIMETRIA QUADRO 17 - Scala 1:1.000

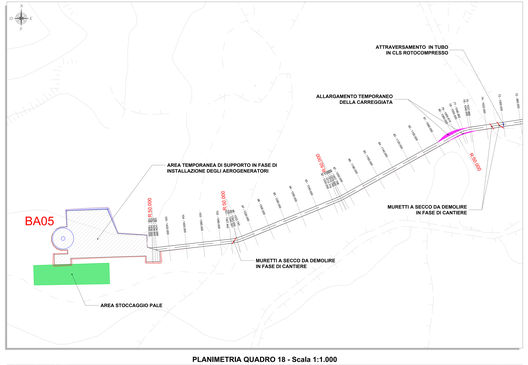

PLANIMETRIA QUADRO 15 - Scala 1:1.000

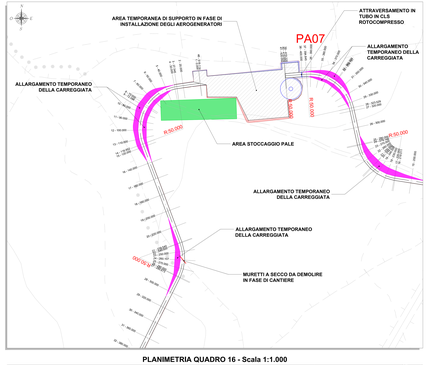

PLANIMETRIA QUADRO 13 - Scala 1:1.000

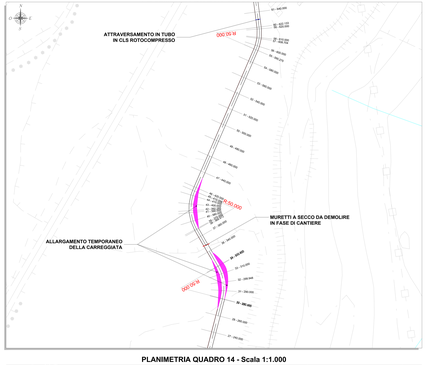

PLANIMETRIA QUADRO 11 - Scala 1:1.000

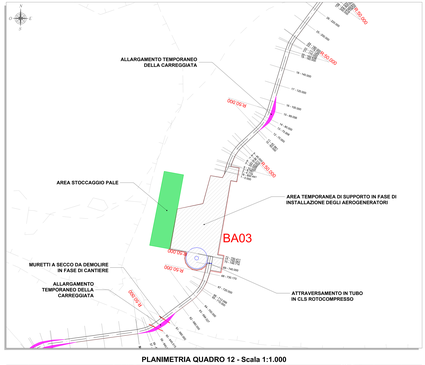

PLANIMETRIA DI RIFERIMENTO - Scala 1:15.000

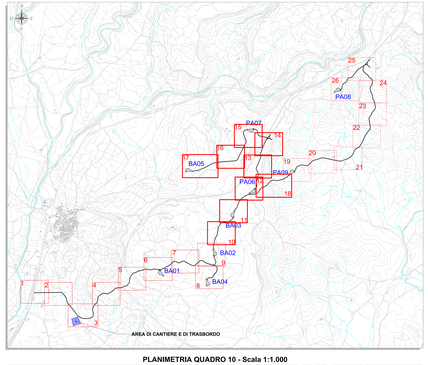

LEGENDA

SIMBOLO	FRAZIONIZIONE
R=50,000	Raggio di curvatura tracciati stradali
1 - 0.000	Traccia sezioni stradali
	Fondazioni aerogeneratori
	Viabilità d'impianto
	Asse stradale
	Piazzola di cantiere
	Area stoccaggio pale
	Scarpata in rilevato
	Scarpata in scavo
	Allargamenti temporanei carreggiata
	Muretti a secco da demolire
	Attraversamenti in tubo in cls rotocompresso
	Corsi d'acqua

PLANIMETRIA QUADRO 18 - Scala 1:1.000

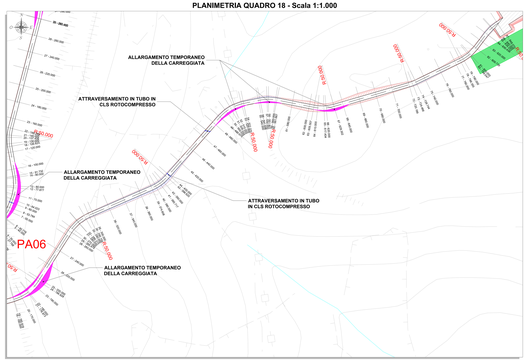

PLANIMETRIA QUADRO 16 - Scala 1:1.000

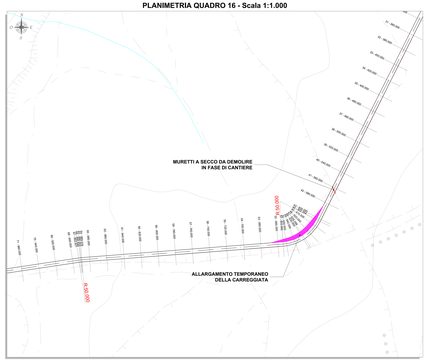

PLANIMETRIA QUADRO 14 - Scala 1:1.000

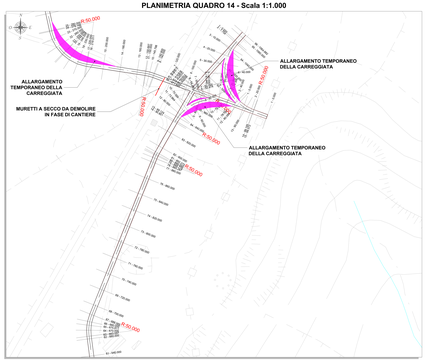

PLANIMETRIA QUADRO 12 - Scala 1:1.000

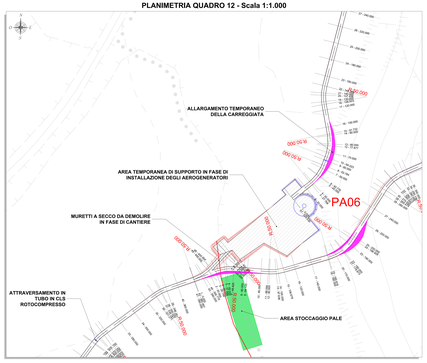

PLANIMETRIA QUADRO 10 - Scala 1:1.000

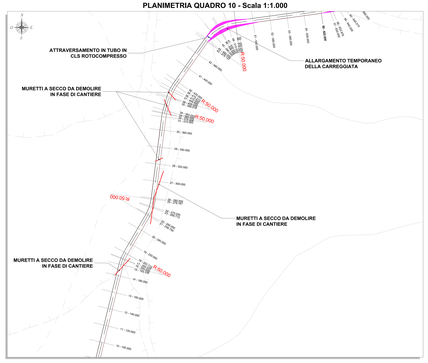

REGIONE SARDEGNA
Provincia di Oristano

IMPIANTO EOLICO NEI COMUNI DI BAULADU E PAULILATINO

POTENZA MASSIMA IN IMMISSIONE DI 70,8 MW
COMPRENSIVA DI SISTEMA DI ACCUMULO INTEGRATO DA 15 MW

PROGETTO DEFINITIVO — SP-BP-TCS.15

VIABILITÀ E PIAZZOLE - PLANIMETRIA DI PROGETTO FASE DI CANTIERE