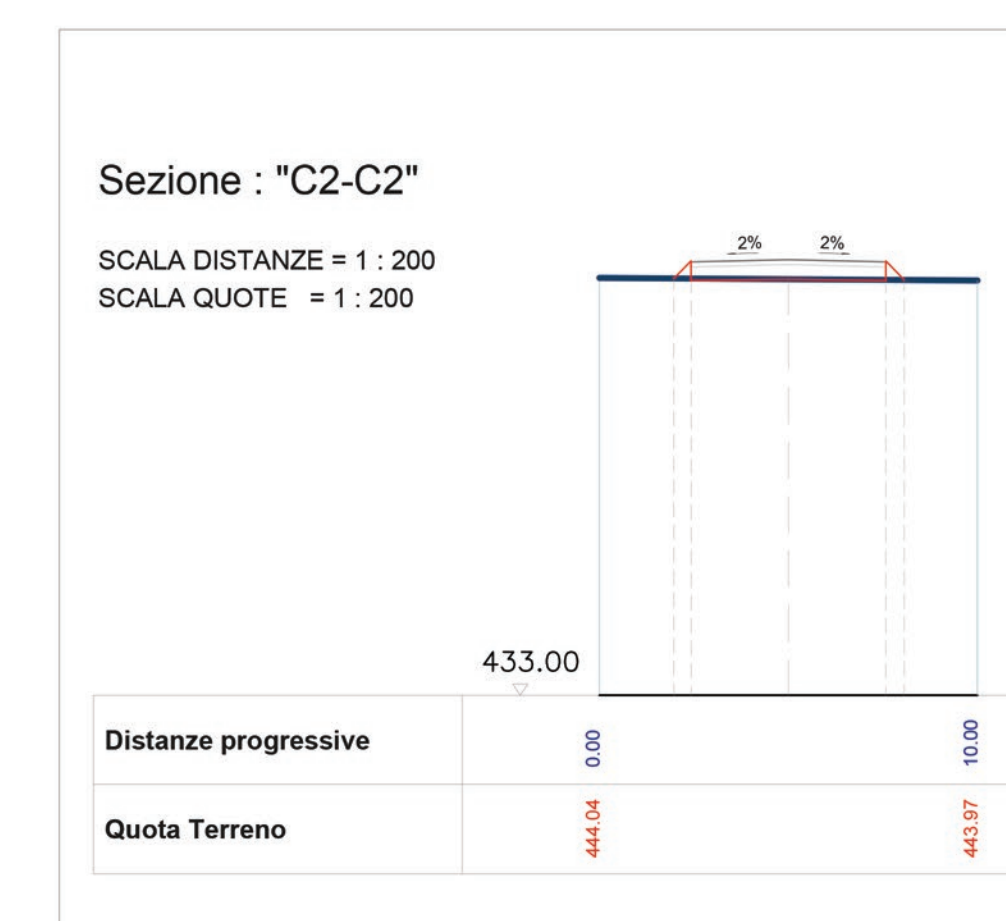
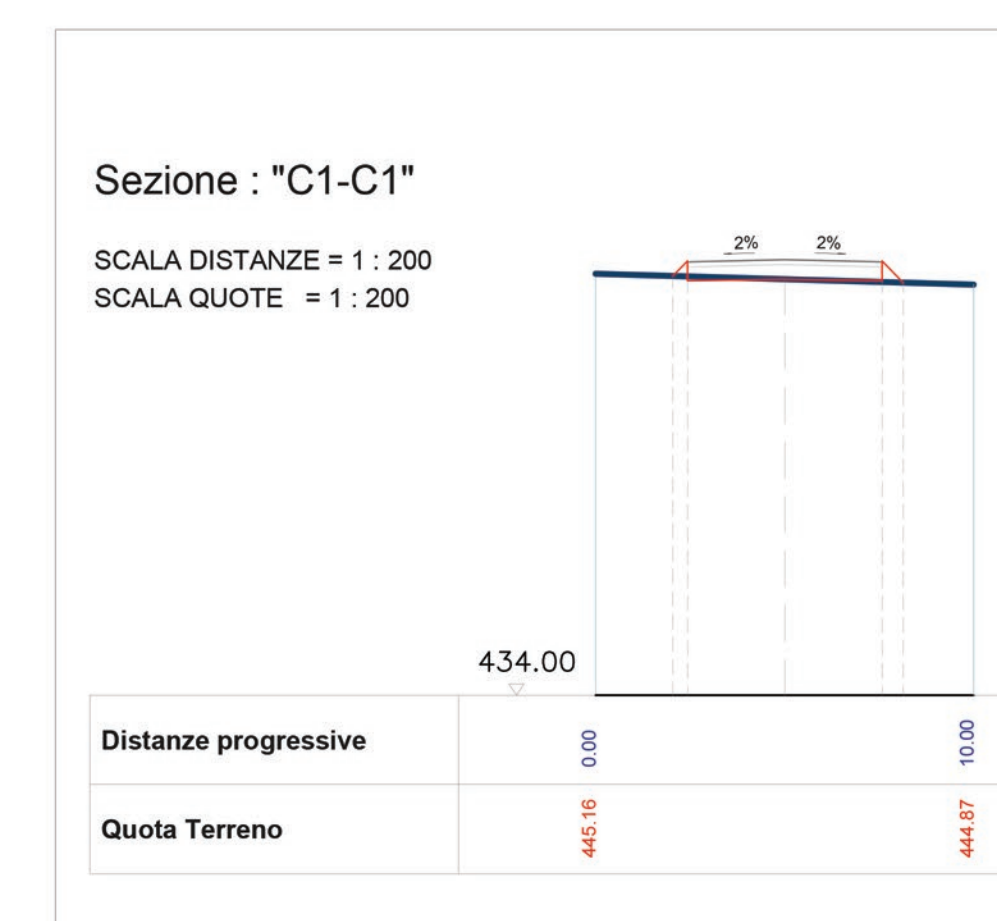
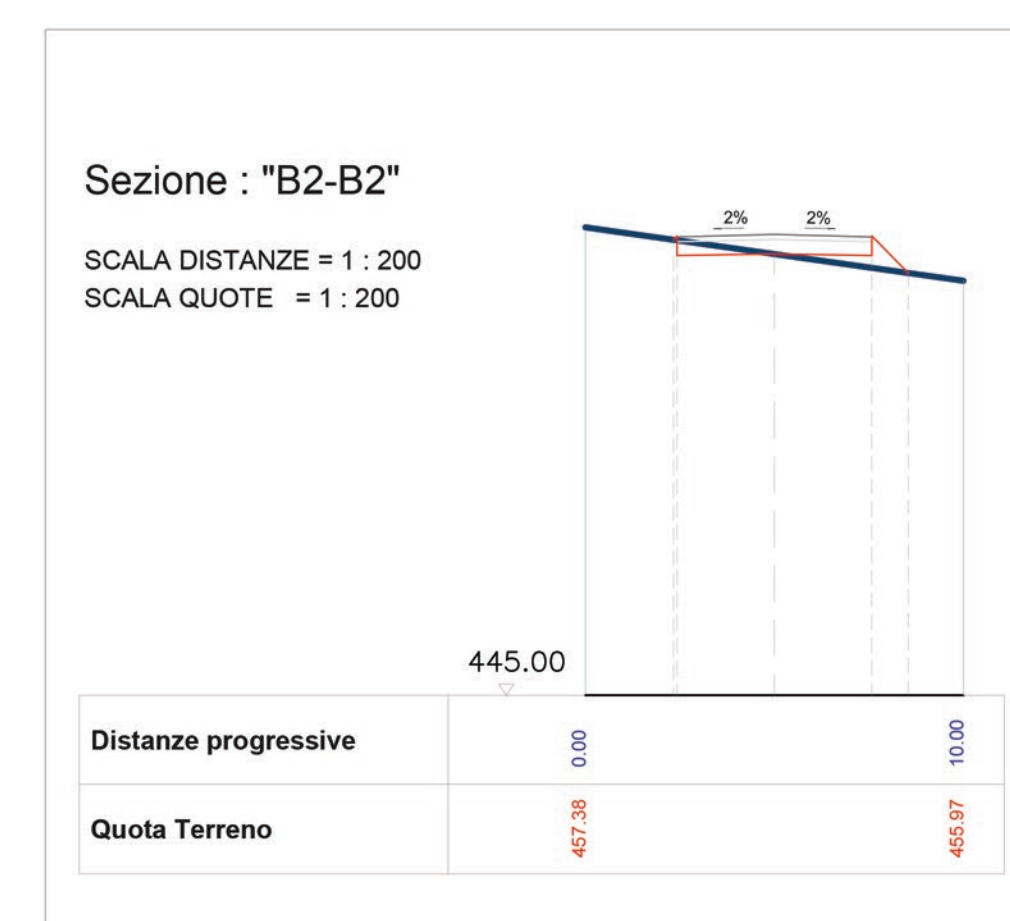
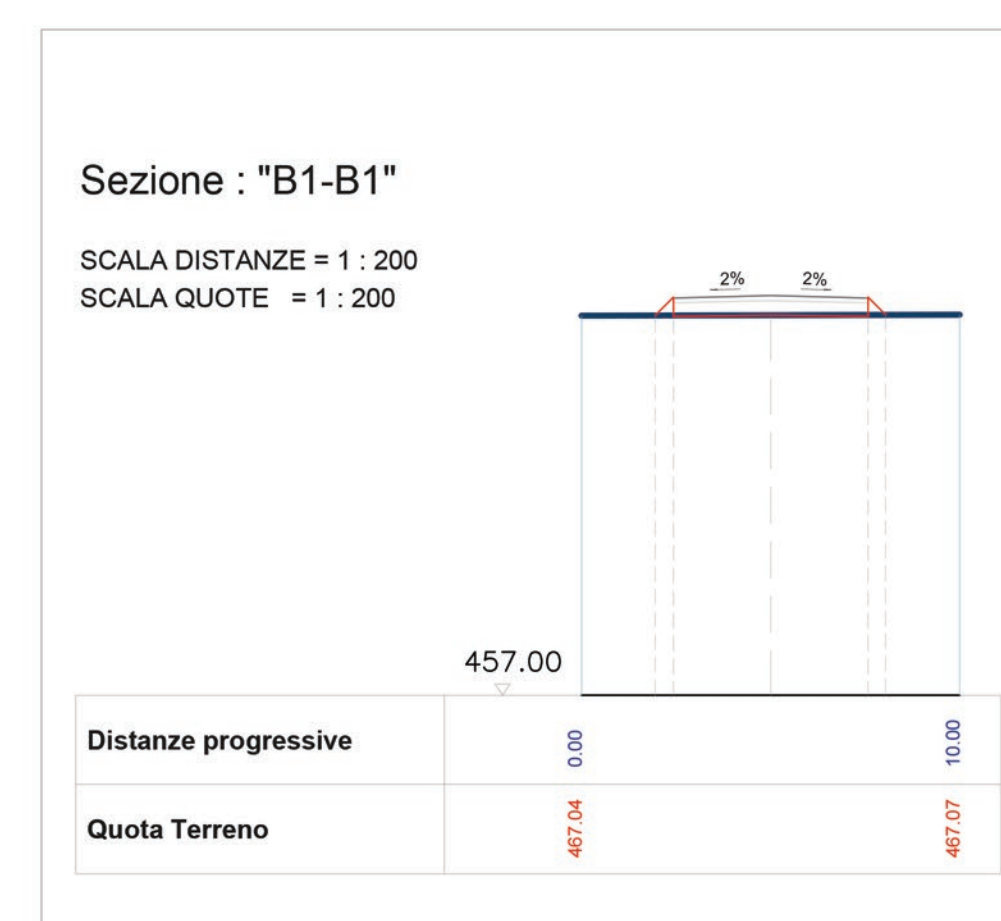
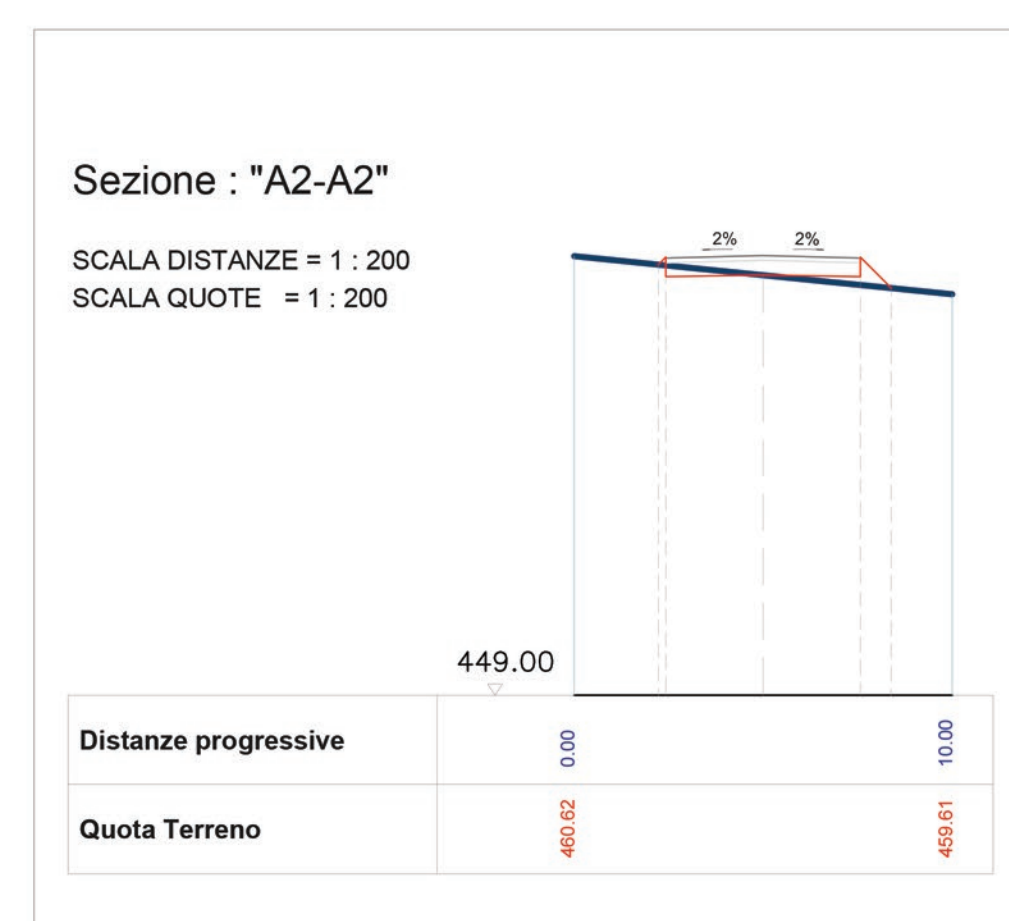
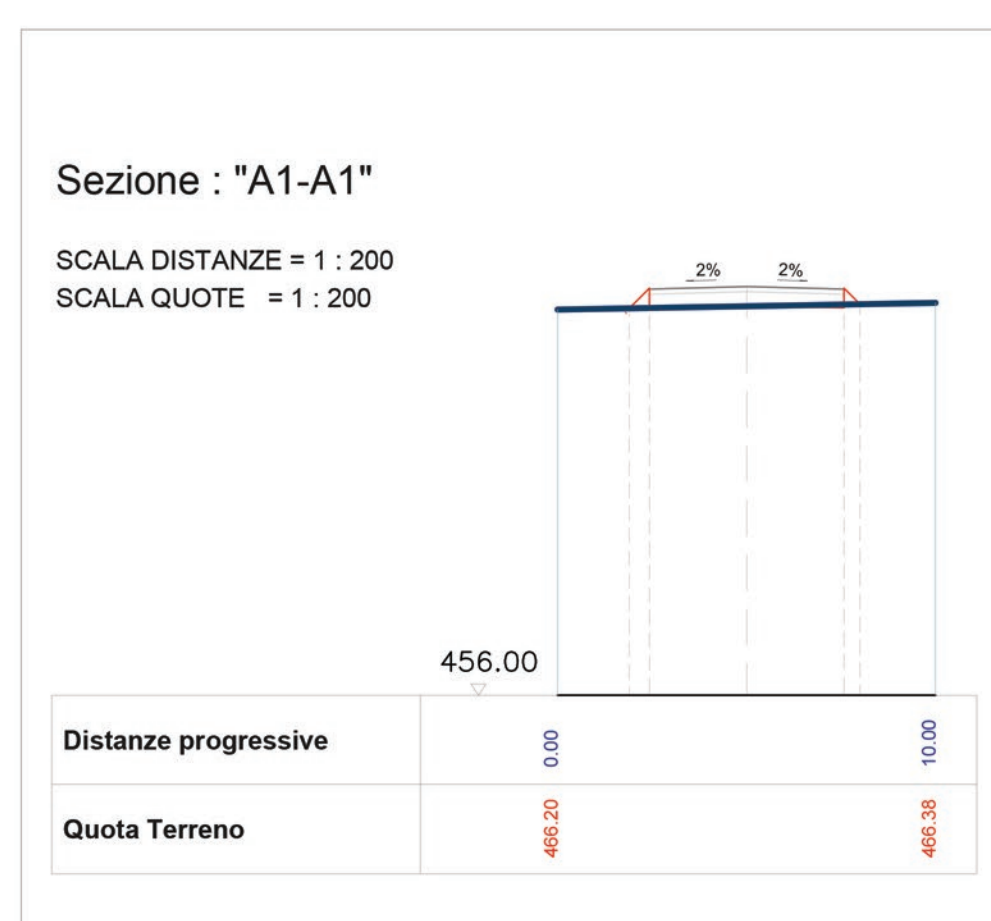
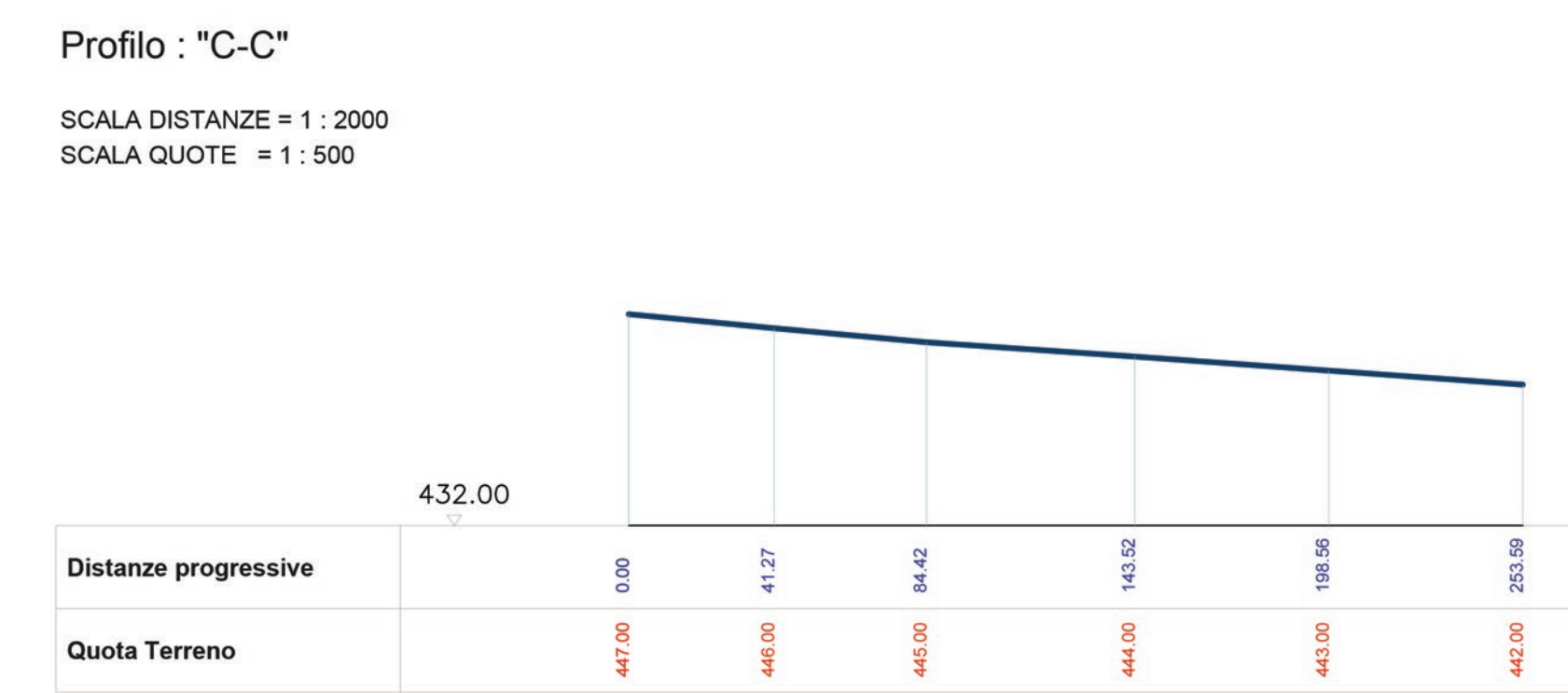
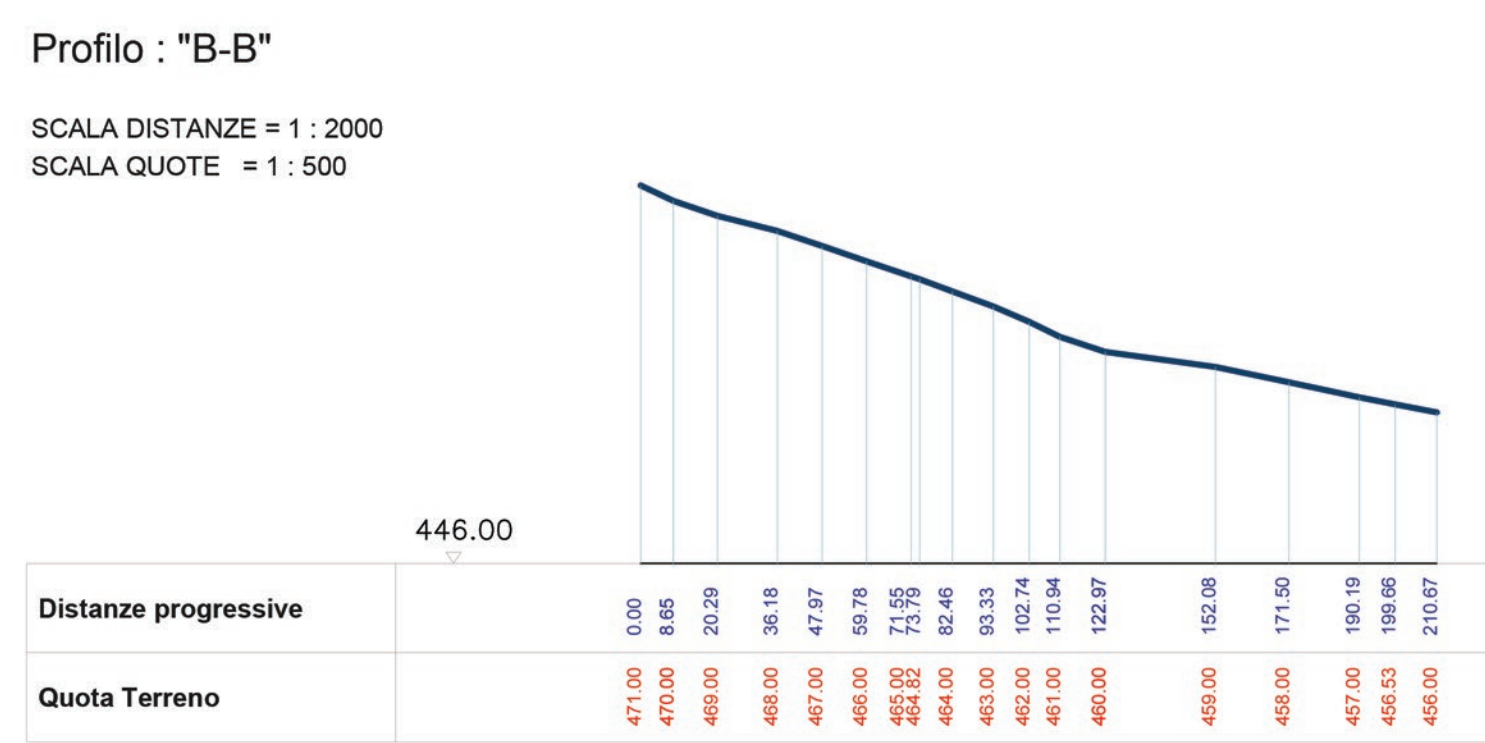
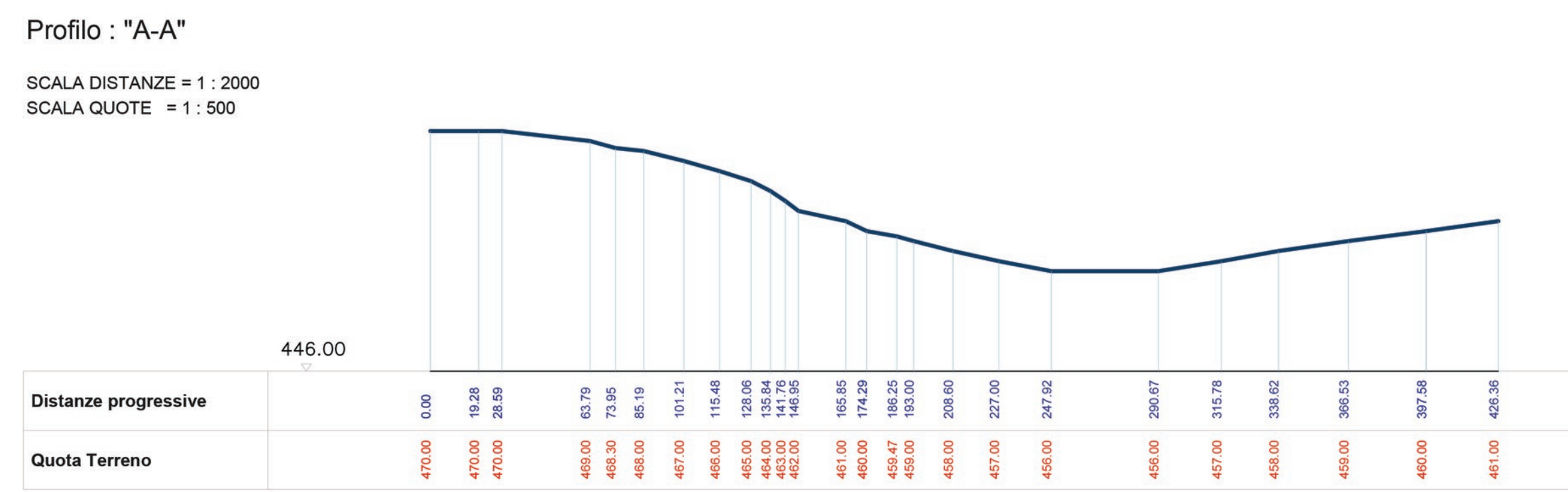


PROFILI LONGITUDINALI E SEZIONI RAPPRESENTATIVE
VIABILITA' D'IMPIANTO



REGIONE SARDEGNA
Provincia di Nuoro
COMUNE DI MACOMER

Realizzazione di un Parco Agrivoltaico Avanzato di potenza nominale pari a 24 MWp denominato "MACOMER" sito nel Comune di Macomer (NU)
Località "Figuranchida"

PROGETTO DEFINITIVO		MAC-PDT06
PROFILI LONGITUDINALI E SEZIONI RAPPRESENTATIVE VIABILITA' DI IMPIANTO (1:2000/1:200)		<small>CODICE ELABORATO</small>
<small>TITOLO ELABORATO</small>	<small>TITOLO ELABORATO</small>	<small>TITOLO ELABORATO</small>
<small>Data</small>	<small>Revisione</small>	<small>Descrizione</small>
<small>Elaborazione</small>	<small>Verifica</small>	<small>Approvazione</small>
<small>TEAM PROGETTAZIONE</small>	<small>E-Prime</small>	<small>PROGETTO</small>
<small>GRUPPO DI LAVORO</small>	<small>PROGETTO</small>	<small>IMPIANTO AGRIVOLTAICO MACOMER</small>
<small>COORDINAMENTO</small>	<small>FRAMA</small>	<small>REPERENTE</small>
<small>Ing. Emanuele CANTERINO</small>	<small>FRAMA</small>	<small>Diego Gonzalez Caceres</small>
<small>DATA</small>	<small>FORMATO</small>	<small>SCALE</small>
<small>16/01/2023</small>	<small>A4</small>	<small>1:2000</small>