

COMMITTENTE:



ALTA SORVEGLIANZA:



GENERAL CONTRACTOR:



INFRASTRUTTURE FERROVIARIE STRATEGICHE DEFINITE DALLA
LEGGE OBIETTIVO N.443/01

TRATTA A.V./A.C. TERZO VALICO DEI GIOVI
PROGETTO ESECUTIVO

ADEGUAMENTO S.P.161 DELLA CRENNA
SEZIONI TRASVERSALI

GENERAL CONTRACTOR Consorzio Cociv Ing. G. Guagnozzi	DIRETTORE LAVORI	SCALA: 1:200
--	------------------	------------------------

COMMESSA	LOTTO	FASE	ENTE	TIPO DOC.	OPERA/DISCIPLINA	PROGR.	REV.
I G 5 1	0 1	E	C V	W 9	N V 2 1 0 X	0 0 1	A

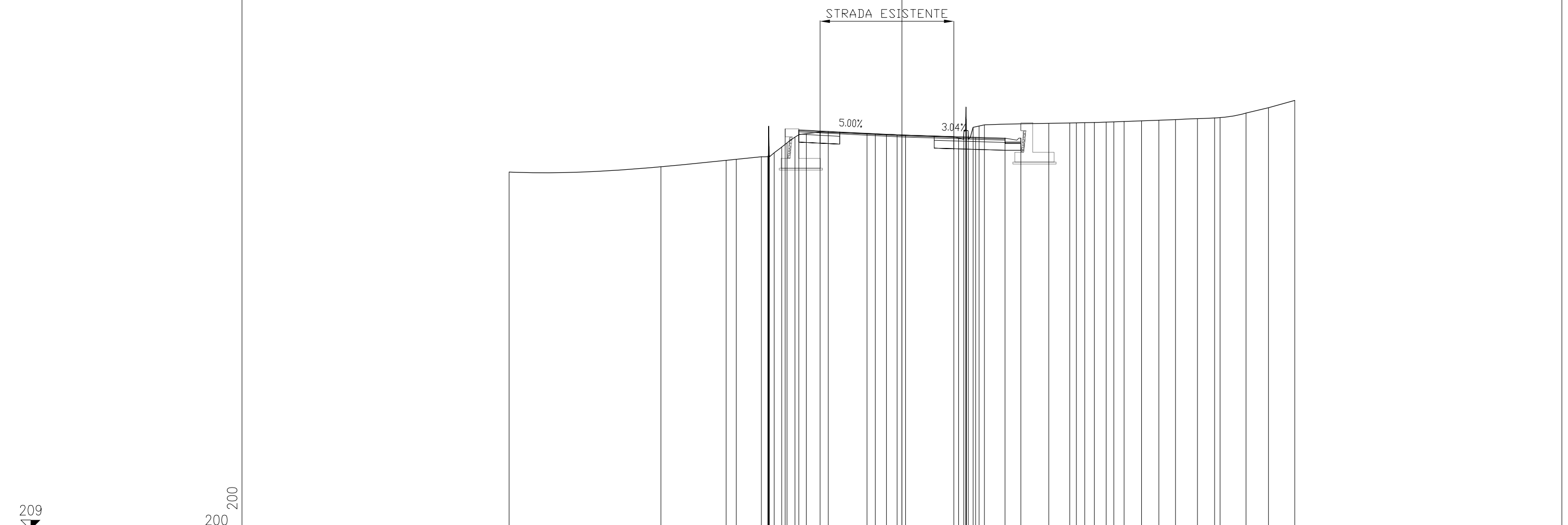
PROGETTAZIONE								
Rev.	Descrizione emissione	Redatto	Data	Verificato	Data	Progettista Integratore	Data	IL PROGETTISTA
A00	Prima emissione	Errevia <i>Errevia</i>	25/09/2012	Ing. F. Colla <i>F. Colla</i>	27/09/2012	E. Pagani <i>E. Pagani</i>	28/09/2012	Ing. E. Ghislandi



n. Elab.	Nome File: IG51-01-E-CV-W9-NV21-0X-001-A00 CUP: F81H92000000008
----------	--

PROFILO NV21
 SEZIONE 3
 PROGRESSIVA 20.00

B	STERRO	mq	6.13
C	BINDER	mq	0.33
D	BASE	mq	0.69
E	GRANULARE	mq	2.55
L	RIFACIMENTO BINDER	mq	0.28
l	COMPAT. PIANO DI POSA	m	6.49
t	RIFACIMENTO USURA	m	4.81
u	USURA	m	5.69
v	DEMOLIZIONI	m	2.00



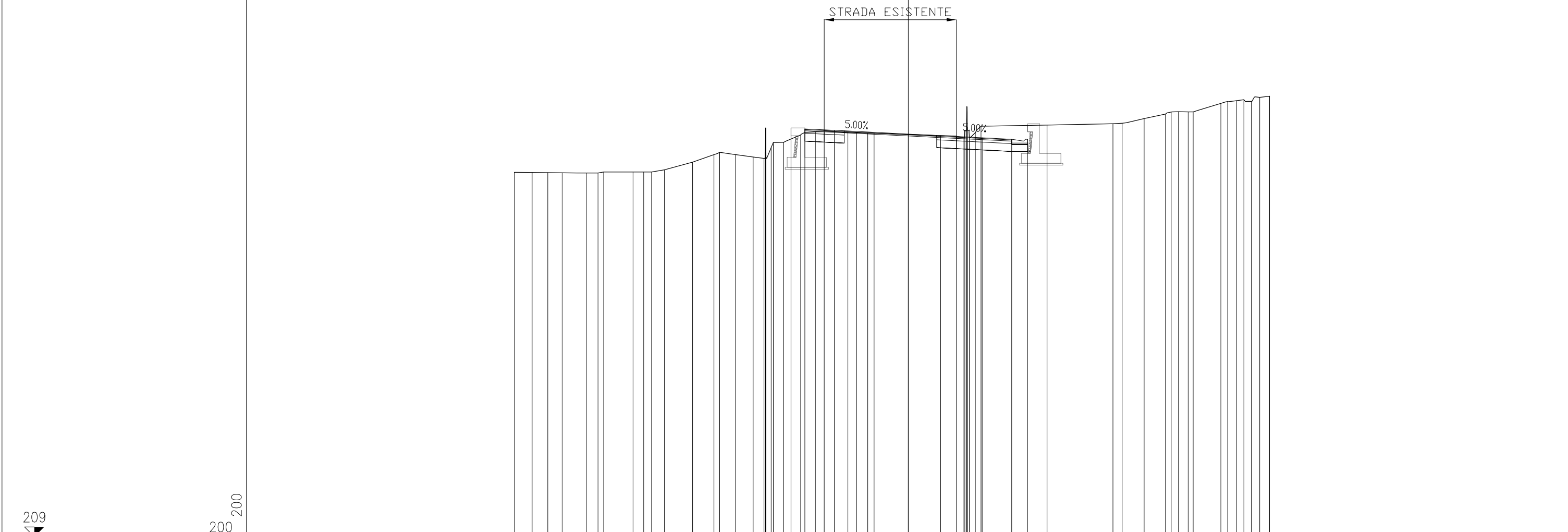
PROGRESSIVE TERRENO	PARZIALI TERRENO	QUOTE TERRENO	PROGRESSIVE PROGETTO	PARZIALI PROGETTO	QUOTE PROGETTO
20.00	7.73	227.22			
-12.27	3.32				
-8.95	0.51				
-8.44	1.28				
-7.16	0.33				
-6.83	0.04				
-6.79	0.01	227.49			
-6.78	0.01				
-6.77	0.01				
-6.76	0.01	227.82			
-6.76	0.26	227.81			
-6.50	0.26	228.00			
-6.13	0.37	228.01			
-5.85	0.28	229.06			
-5.44	0.41	229.56			
-4.87	0.57	228.53			
-4.17	0.70	228.06			
-1.78	0.33	228.21			
-1.36	0.33	228.56			
-0.79	0.42	228.70			
-0.24	0.42	229.00			
0.18	0.57	229.17			
2.64	0.57	229.26			
2.89	0.55	229.17			
3.15	0.42	229.16			
3.25	0.42	229.13			
3.27	0.24	229.12			
3.28	0.46	229.11			
3.38	0.25	229.02			
3.62	0.26	228.99			
3.93	0.26	229.18			
4.20	0.10	230.00			
7.47	0.01	230.04			
8.54	0.01	229.92			
8.88	0.01	229.92			
9.30	0.01	229.34			
9.79	0.01	229.08			
10.40	0.01	229.50			
10.79	0.10	229.57			
11.31	0.24	229.63			
12.20	0.31	229.70			
13.08	0.27	229.72			
13.93	0.27	229.73			
15.04	0.27	229.74			
15.92	0.27	229.74			
16.20	0.27	229.74			
17.52	0.27	229.76			
18.66	1.07	229.78			
20.00	1.67	229.80			
	0.34	229.83			
	0.42	229.86			
	0.49	229.89			
	0.61	229.94			
	0.39	229.98			
	0.52	229.99			
	0.89	230.23			
	0.88	230.50			
	1.11	230.88			
	0.88				
	0.28				
	1.32				
	1.14				
	1.34				

PROFILO NV21

SEZIONE 4

PROGRESSIVA 28.21

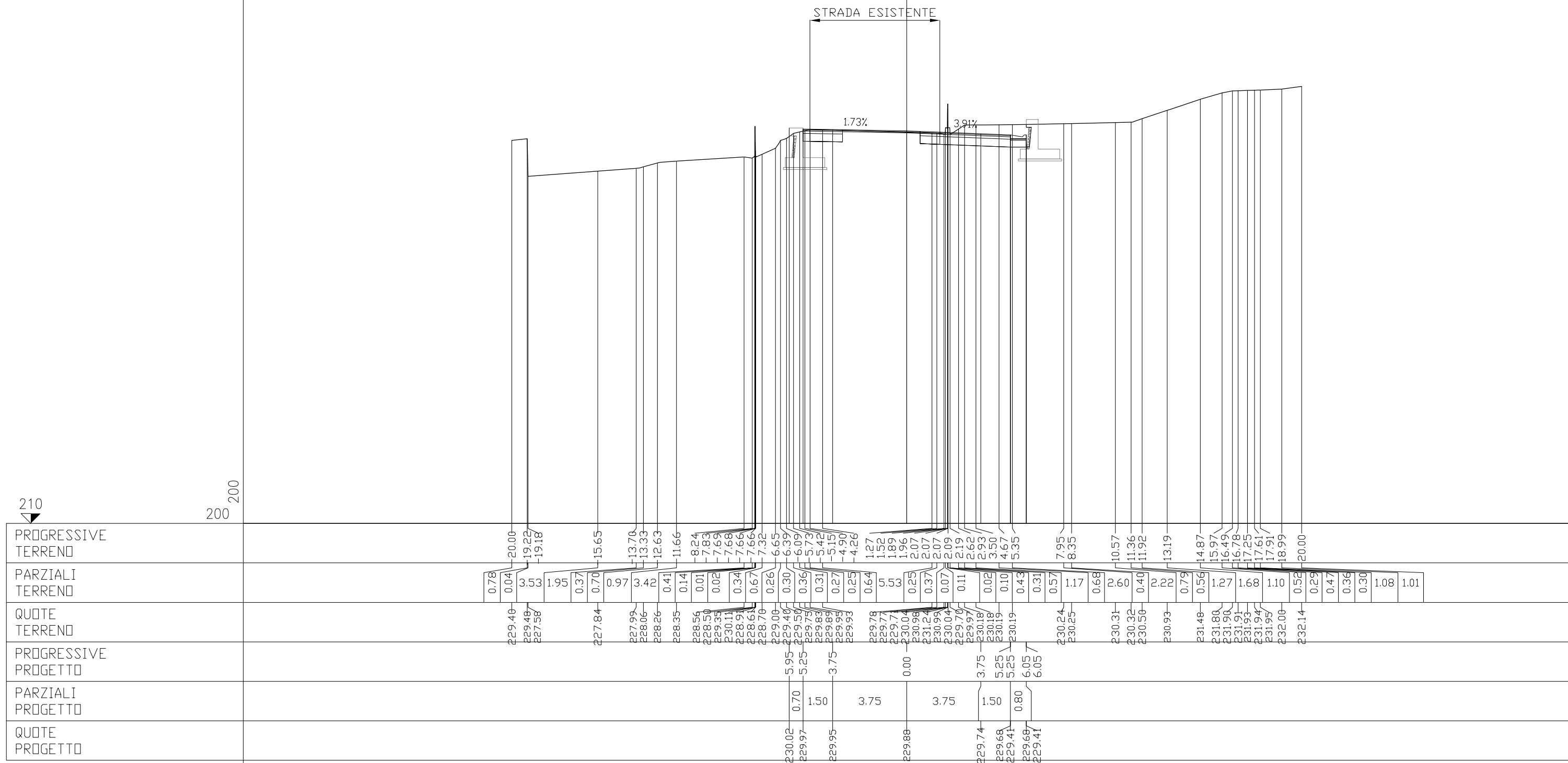
B	STERRO	mq	6.19
C	BINDER	mq	0.34
D	BASE	mq	0.70
E	GRANULARE	mq	2.60
L	RIFACIMENTO BINDER	mq	0.28
l	COMPAT. PIANO DI POSA	m	6.60
t	RIFACIMENTO USURA	m	4.70
u	USURA	m	5.80
v	DEMOLIZIONI	m	2.02



PROGRESSIVE TERRENO	PARZIALI TERRENO	QUOTE TERRENO	PROGRESSIVE PROGETTO	PARZIALI PROGETTO	QUOTE PROGETTO
	0.91				
	0.80				
	0.72				
	1.22				
	0.60				
	0.29				
	1.49				
	0.54	227.48	227.48		
	0.39	227.47	227.47		
	0.66	227.47	227.47		
	1.43	227.46	227.46		
		227.45	227.45		
	1.08	227.45	227.45		
	0.29	227.50	227.50		
	0.81	227.50	227.50		
	0.90	227.50	227.50		
	0.55	227.61	227.61		
	0.06	228.00	228.00		
	0.01	228.28	228.28		
	0.01	228.50	228.50		
	0.02	228.27	228.27		
	0.26	228.19	228.19		
	0.11	228.52	228.52		
	0.52	229.43	229.43	229.43	0.70
	0.87	228.24	228.24	229.69	1.50
	0.74	229.00	229.00	229.62	
	0.45	229.01	229.01		
	1.21	229.38	229.38		
	0.43	229.53	229.53		
	0.57	229.51	229.51		
	0.33	229.50	229.50		
	0.37	229.47	229.47		
	0.33	229.47	229.47	229.74	0.70
	0.33	229.35	229.35	229.69	1.50
	0.37	229.33	229.33	229.62	
	0.81	229.24	229.24		
	0.33	229.16	229.16		
	0.09	229.91	229.91		
	0.09	230.21	230.21		
	0.09	230.82	230.82	229.24	3.75
	0.09	230.56	230.56	229.17	0.80
	0.01	229.62	229.62	229.17	
	0.01	229.50	229.50		
	0.01	229.82	229.82		
	0.01	229.89	229.89		
	0.11	229.89	229.89		
	0.31	229.89	229.89		
	0.28	229.89	229.89		
	0.10	229.95	229.95		
	0.03	229.98	229.98		
	0.03	230.21	230.21		
	0.38	230.44	230.44		
	0.48	230.55	230.55		
	0.26	230.56	230.56		
	0.26	230.55	230.55		
	0.41	230.55	230.55		
	0.11	230.98	230.98		
	0.35	231.08	231.08		
	0.44	231.12	231.12		
	0.38	231.17	231.17		
	0.38	231.09	231.09		
	0.38	231.28	231.28		
	0.42	231.35	231.35		
	0.50	231.35	231.35		

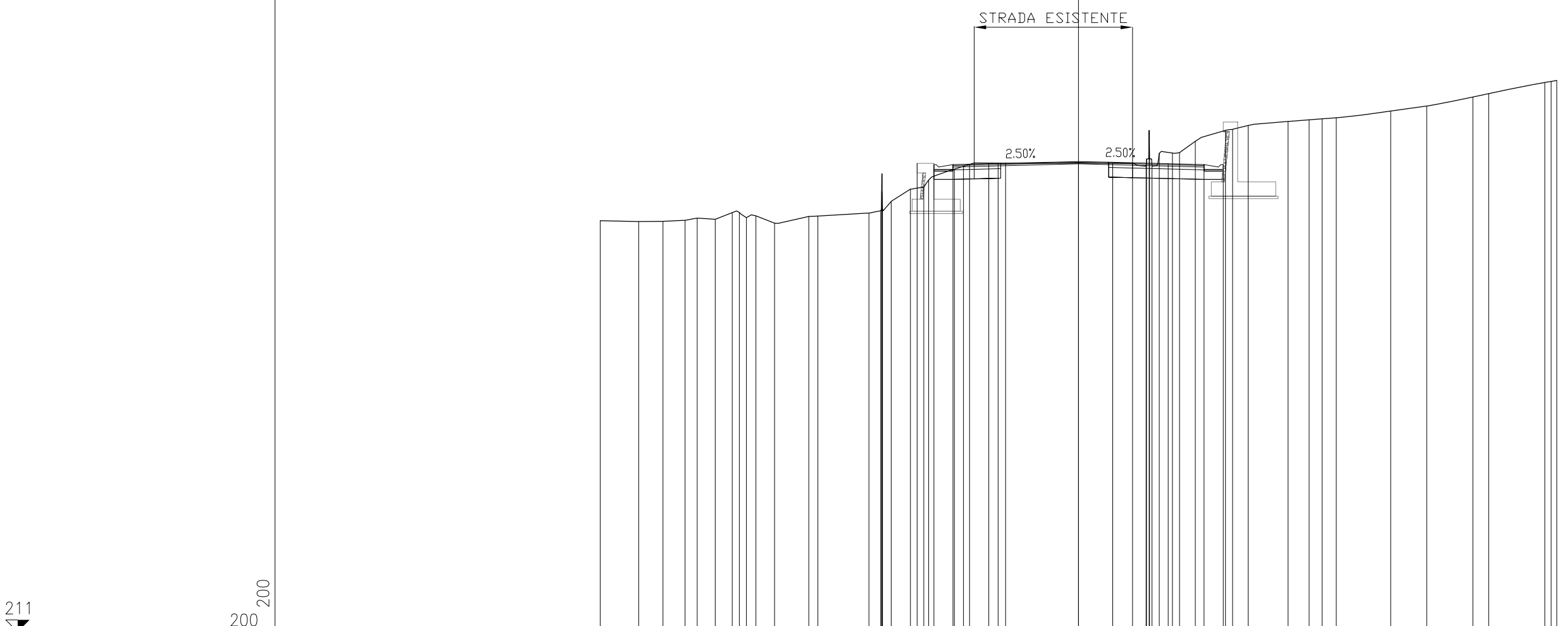
PROFILO NV21
 SEZIONE 5
 PROGRESSIVA 40.00

B	STERRO	mq	6.47
C	BINDER	mq	0.40
D	BASE	mq	0.79
E	GRANULARE	mq	2.90
L	RIFACIMENTO BINDER	mq	0.24
I	COMPAT. PIANO DI POSA	m	7.37
t	RIFACIMENTO USURA	m	3.93
u	USURA	m	6.57
v	DEMOLIZIONI	m	2.65



PROFILO NV21
 SEZIONE 6
 PROGRESSIVA 60.00


B	STERRO	mq	7.20
C	BINDER	mq	0.35
D	BASE	mq	0.72
E	GRANULARE	mq	2.96
L	RIFACIMENTO BINDER	mq	0.26
I	COMPAT. PIANO DI POSA	m	7.59
t	RIFACIMENTO USURA	m	4.51
u	USURA	m	5.99
v	DEMOLIZIONI	m	2.11



PROGRESSIVE TERREND	PARZIALI TERREND	QUOTE TERREND	PROGRESSIVE PROGETTO	PARZIALI PROGETTO	QUOTE PROGETTO
20.00		228.18			
18.40	1.60	228.15			
17.37	1.03	228.15			
16.45	0.92	228.20			
15.94	0.51	228.29			
15.19	0.75	228.24			
14.48		228.52			
14.19		228.53			
13.88		228.31			
13.49		228.38			
12.71		228.08			
11.28		228.36			
10.90		228.38			
8.76		228.50			
8.27		229.41			
8.23		230.15			
8.22		229.37			
8.21		228.65			
8.20		228.98			
7.83		229.50	6.75	0.70	230.58
7.03		229.59	6.05	0.80	230.53
6.47		229.88	5.25	1.50	230.53
6.27		230.34			
5.19		230.46			
4.81		230.53			
4.55		230.59	3.75	3.75	230.56
3.36		230.59			
3.05		230.59			
1.43	1.19	230.58	0.00		230.66
2.25	0.31	230.58			
2.83	4.48	230.46			
2.85	0.83	230.75			
2.95	0.57	231.92			
2.97	0.57	230.76			
3.08	0.28	230.50			
3.37	0.10	231.00	3.75	1.50	230.56
3.93	0.10	231.01			
4.22	0.52	231.03	5.25	0.80	230.53
4.89	0.30	231.50	6.05		230.53
6.14	0.69	231.96			
6.44	0.26	232.00			
7.09	0.26	232.16			
8.77	0.29	232.33			
9.64	0.93	232.40			
10.18	0.54	232.44			
10.78	0.60	232.49			
13.06	2.28	232.76			
14.56	1.50	232.98			
16.49	1.93	233.35			
17.15	0.66	233.50			
19.50	2.35	233.95			
19.76	0.26	234.00			
20.00	0.24	234.04			

PROFILO NV21
 SEZIONE 9
 PROGRESSIVA 109.36

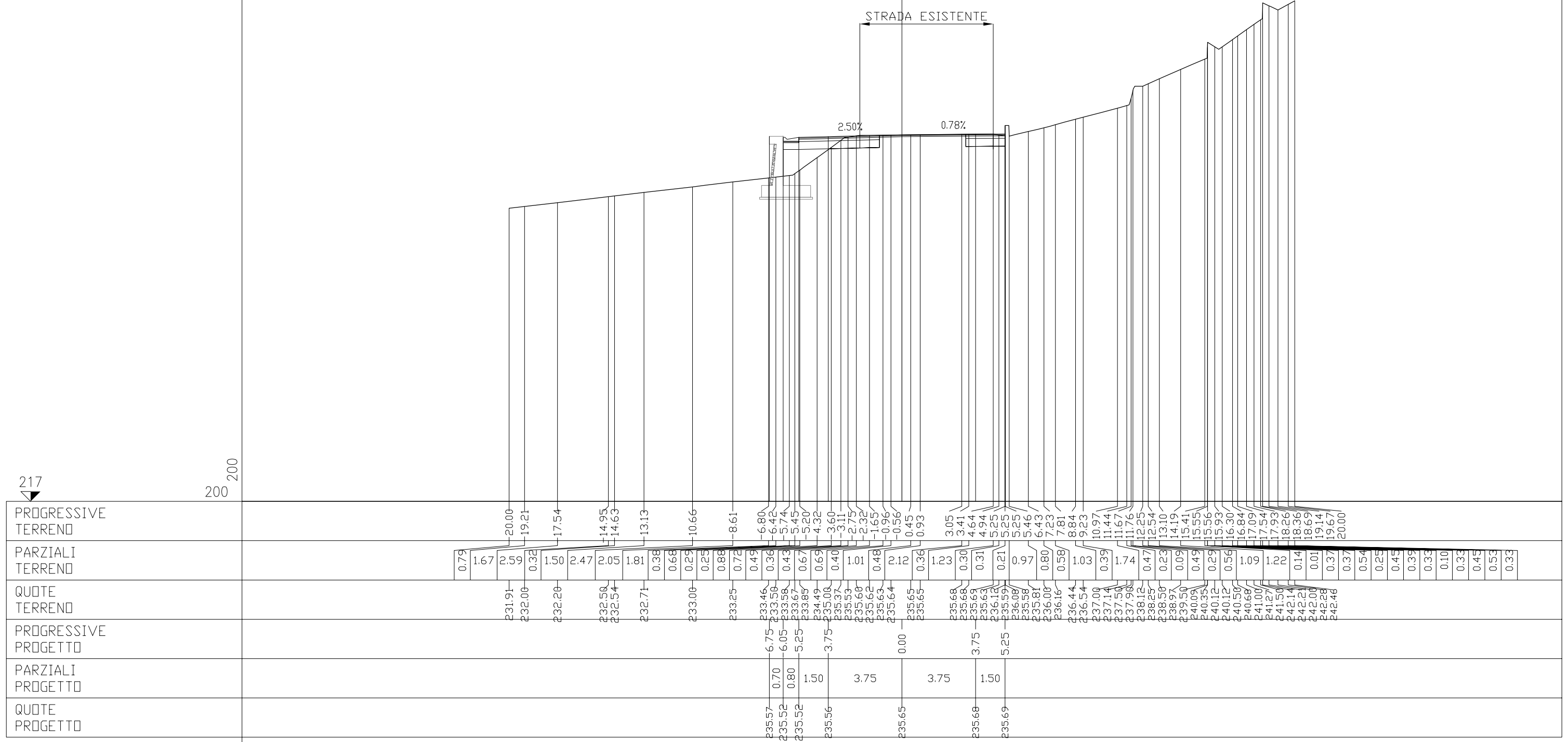
B	STERRO	mq	4.31
C	BINDER	mq	0.37
D	BASE	mq	0.74
E	GRANULARE	mq	2.74
L	RIFACIMENTO BINDER	mq	0.27
I	COMPAT. PIANO DI POSA	m	6.82
t	RIFACIMENTO USURA	m	4.36
u	USURA	m	6.14
v	DEMOLIZIONI	m	2.49



PROGRESSIVE TERRENO	200.00 19.56 19.18 18.75 16.95 14.69 14.01 12.77 11.57 10.09 9.62 9.19 8.09 7.75 7.31 6.82 6.44 5.83 5.51 4.98 4.50 3.81 3.50 2.73 2.11 1.86 1.40 1.10 0.72 0.73 1.06 3.54 4.74 5.27 5.28 5.45 5.46 5.47 5.49 5.66 5.67 5.93 6.25 6.87 7.39 8.40 10.03 10.90 11.31 12.73 13.19 14.20 15.57 16.00 16.73 16.75 17.24 20.00
PARZIALI TERRENO	0.44 0.38 0.43 1.80 2.26 0.68 1.24 1.20 1.48 0.47 0.43 1.10 0.34 0.44 0.49 0.38 0.52 0.61 0.32 0.81 0.53 0.10 0.31 0.48 0.56 0.69 0.31 0.26 0.77 0.62 0.62 0.25 0.46 0.30 0.38 1.45 0.33 2.48 0.48 1.20 0.53 0.01 0.17 0.01 0.01 0.02 0.17 0.01 0.26 0.32 0.62 0.52 0.52 1.01 1.63 0.87 0.41 1.42 0.46 1.01 1.37 0.43 0.73 0.02 0.49 2.76
QUOTE TERRENO	229.42 229.61 229.76 229.82 230.00 230.15 230.20 230.28 230.37 230.50 230.52 230.56 230.64 230.81 231.00 231.31 231.56 231.84 232.00 232.26 232.50 232.52 232.53 232.67 232.64 232.65 232.66 232.67 232.68 232.71 232.72 232.78 232.81 232.67 234.06 234.33 235.66 235.32 234.16 233.33 232.67 232.88 233.00 233.27 233.50 234.00 234.32 234.48 234.48 234.49 234.49 234.49 234.48 234.48 234.59 235.45 235.57 235.16
PROGRESSIVE PROGETTO	6.75 6.05 5.25 3.75 0.00 3.75 3.75 3.75 1.50 5.25
PARZIALI PROGETTO	0.70 0.80 1.50 3.75 3.75 1.50
QUOTE PROGETTO	232.46 232.41 232.41 232.48 232.67 232.86 232.93


PROFILO NV21
 SEZIONE 13
 PROGRESSIVA 180.00

A	RIPORTO	mq	1.88
B	STERRO	mq	2.94
C	BINDER	mq	0.37
D	BASE	mq	0.73
E	GRANULARE	mq	2.73
L	RIFACIMENTO BINDER	mq	0.26
l	COMPAT. PIANO DI POSA	m	4.55
t	RIFACIMENTO USURA	m	4.39
u	USURA	m	6.11
v	DEMOLIZIONI	m	2.39



PROFILO NV21
 SEZIONE 18
 PROGRESSIVA 280.00

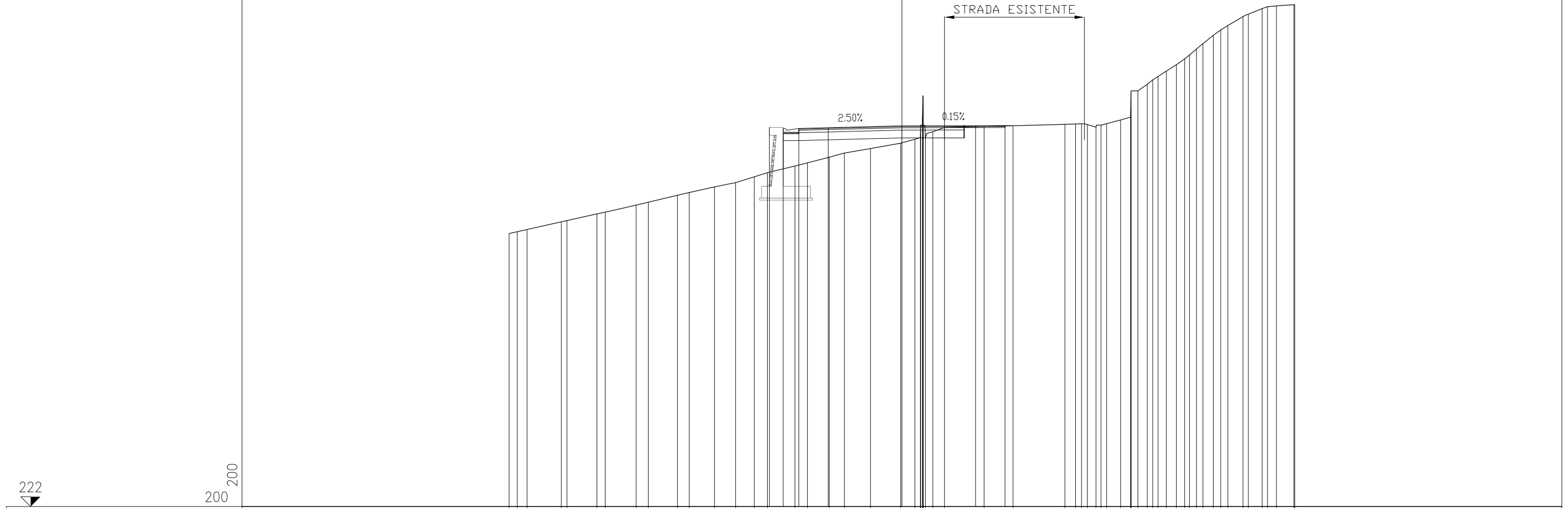
A	RIPORTO	mq	5.85
B	STERRO	mq	1.63
C	BINDER	mq	0.38
D	BASE	mq	0.76
E	GRANULARE	mq	2.83
L	RIFACIMENTO BINDER	mq	0.25
l	COMPAT. PIANO DI POSA	m	2.61
t	RIFACIMENTO USURA	m	4.13
u	USURA	m	6.37
v	DEMOLIZIONI	m	1.00



PROGRESSIVE TERRENO	PROGRESSIVE PROGETTO	QUOTE TERRENO	QUOTE PROGETTO
20.00	6.75	234.52	239.73
18.91	6.05	234.75	239.68
18.23	5.25	234.98	239.68
17.75		235.00	
		2.23	
15.52		235.48	
14.81		235.63	
13.03		236.08	
12.74		236.05	
11.42		236.26	
9.92		236.50	
8.96		236.61	
8.24		236.70	
7.18		236.83	
5.87		237.00	
4.27		237.47	
2.99		237.88	
2.50		238.28	
2.24		238.50	
1.67		239.00	
1.18		239.43	
0.12		239.76	
0.45		239.76	
		1.30	
3.17		239.74	
3.54		239.74	
6.92		239.73	
7.21		239.74	
7.96		239.74	
8.23		239.74	
9.00		239.86	
9.14		240.91	
9.41		240.91	
9.83		240.91	
9.88		240.07	
9.89		240.44	
10.38		240.22	
10.89		240.45	
11.24		240.89	
11.57		240.67	
12.38		240.55	
13.00		240.58	
13.60		240.58	
14.27		240.61	
14.75		240.65	
15.14		240.68	
16.73		240.87	
17.58		240.97	
17.60		241.75	
18.24		241.87	
18.24		242.00	
18.77		242.24	
19.24		242.50	
19.58		242.83	
19.82		243.18	
19.99		243.50	
20.00		243.51	
		0.34	
		0.24	
		0.17	
		0.01	

PROFILO NV21
 SEZIONE 20
 PROGRESSIVA 320.00

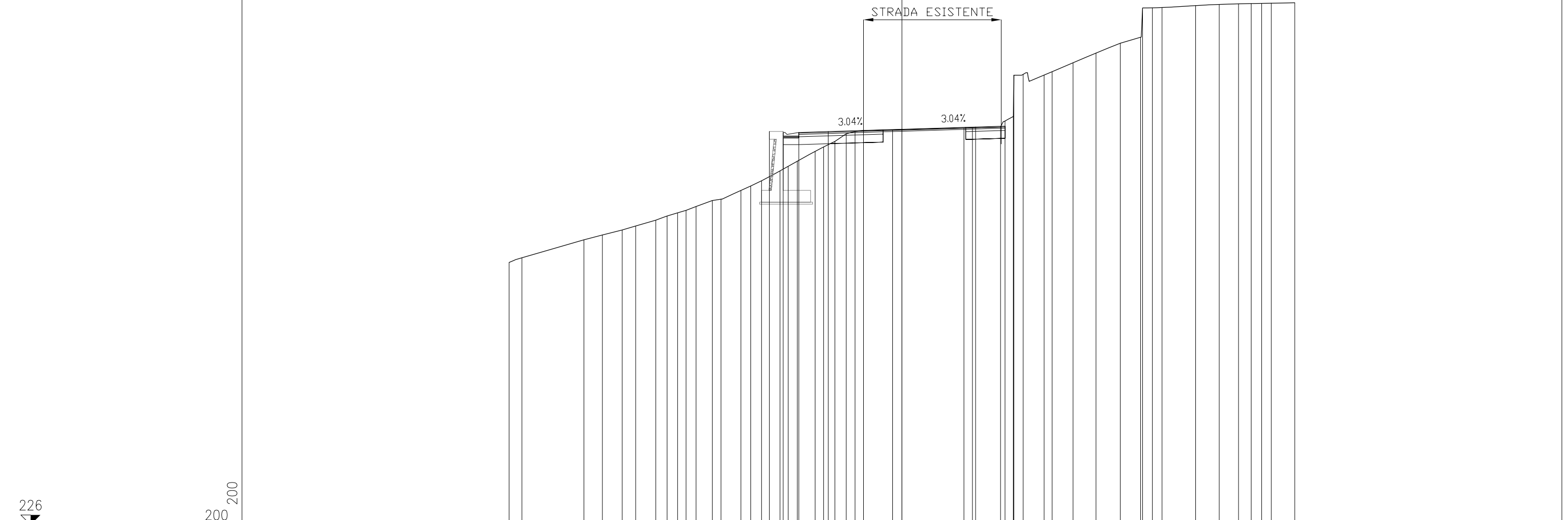
A	RIPORTO	mq	4.86
B	STERRO	mq	1.21
C	BINDER	mq	0.51
D	BASE	mq	1.02
E	GRANULARE	mq	3.64
L	RIFACIMENTO BINDER	mq	0.13
l	COMPAT. PIANO DI POSA	m	2.29
t	RIFACIMENTO USURA	m	2.08
u	USURA	m	8.42
v	DEMOLIZIONI	m	1.00



PROGRESSIVE TERRENO	20.00, 19.59, 19.08, 17.34, 17.05, 15.53, 15.11, 13.53, 12.92, 11.44, 10.83, 9.54, 8.46, 7.52, 6.85, 5.45, 4.81, 3.70, 2.93, -1.60, -0.07, 0.66, 0.94, 0.96, 1.05, 1.06, 1.06, 1.07, 1.08, 1.19, 1.57, 2.17, 4.18, 5.66, 8.29, 8.84, 9.14, 9.44, 9.88, 10.13, 10.42, 11.14, 11.64, 11.65, 11.66, 12.02, 12.49, 12.77, 13.04, 13.46, 13.97, 14.39, 14.64, 14.99, 15.32, 15.85, 16.23, 16.60, 17.37, 17.63, 18.34, 18.61, 19.07, 19.96, 20.00
PARZIALI TERRENO	0.41, 0.51, 1.74, 0.29, 1.52, 0.42, 1.58, 0.61, 1.48, 0.61, 1.29, 1.08, 0.94, 0.67, 1.40, 0.64, 1.11, 0.77, 1.33, 1.53, 0.73, 0.28, 0.02, 0.09, 0.01, 0.01, 0.01, 0.01, 0.01, 0.11, 0.38, 0.60, 0.01, 1.48, 0.63, 0.55, 0.30, 0.30, 0.44, 0.25, 0.29, 0.72, 0.50, 0.01, 0.01, 0.36, 0.44, 0.01, 0.01, 0.36, 0.44, 0.01, 0.01, 0.26, 0.42, 0.51, 0.25, 0.35, 0.33, 0.53, 0.38, 0.37, 0.77, 0.26, 0.71, 0.27, 0.46, 0.89, 0.04
QUOTE TERRENO	235.91, 236.00, 236.11, 236.58, 236.56, 236.99, 237.00, 237.36, 237.59, 237.85, 238.00, 238.27, 238.50, 238.79, 239.00, 239.35, 239.59, 239.79, 240.00, 240.23, 240.50, 240.70, 240.79, 241.44, 241.80, 242.20, 242.92, 242.56, 241.44, 240.81, 241.09, 241.31, 241.36, 241.39, 241.47, 241.48, 241.49, 241.45, 241.32, 241.43, 241.50, 241.69, 241.83, 242.22, 243.17, 243.17, 243.59, 243.73, 243.90, 244.18, 244.56, 244.80, 245.00, 245.30, 245.58, 245.00, 246.27, 246.50, 246.99, 247.08, 247.36, 247.46, 247.50, 247.55, 247.56
PROGRESSIVE PROGETTO	
PARZIALI PROGETTO	6.75, 6.05, 5.25, 3.75, 3.75, 3.75, 1.50, 5.25
QUOTE PROGETTO	241.31, 241.26, 241.26, 241.30, 241.39, 241.40, 241.40

PROFILO NV21
 SEZIONE 26
 PROGRESSIVA 440.00

A	RIPORTO	mq	1.44
B	STERRO	mq	2.79
C	BINDER	mq	0.38
D	BASE	mq	0.76
E	GRANULARE	mq	2.79
L	RIFACIMENTO BINDER	mq	0.25
l	COMPAT. PIANO DI POSA	m	4.68
t	RIFACIMENTO USURA	m	4.21
u	USURA	m	6.29
v	DEMOLIZIONI	m	2.80



PROGRESSIVE TERREND	20.00 19.35 16.19 15.25 14.24 13.55 12.53 11.96 11.42 10.99 10.48 9.65 9.21 8.20 7.70 7.15 6.21 5.79 5.32 4.42 3.99 3.42 2.84 2.39 1.96 0.47	239.35 239.58 240.50 240.74 241.00 241.20 241.50 241.70 241.87 242.00 242.19 242.59 242.57 243.00 243.24 243.50 244.08 244.24 244.50 245.08 245.21 245.50 245.89 246.00 246.05 246.09 246.12
PARZIALI TERREND	0.65 3.16 0.94 1.01 0.69 1.02 0.57 0.54 0.43 0.51 0.83 0.44 1.01 0.50 0.55 0.94 0.42 0.42 0.47 0.90 0.43 0.42 0.57 0.58 0.45 0.43	246.01 245.96 245.96 246.01 246.12
QUOTE TERREND	239.35 239.58 240.50 240.74 241.00 241.20 241.50 241.70 241.87 242.00 242.19 242.59 242.57 243.00 243.24 243.50 244.08 244.24 244.50 245.08 245.21 245.50 245.89 246.00 246.05 246.09 246.12	246.23 246.28
PROGRESSIVE PROGETTO	6.75 6.05 5.25 3.75 0.00	246.23 246.28
PARZIALI PROGETTO	0.70 0.80 1.50 3.75	246.23 246.28
QUOTE PROGETTO		

PROFILO NV21
 SEZIONE 30
 PROGRESSIVA 520.00

A	RIPORTO	mq	0.31
B	STERRO	mq	5.10
C	BINDER	mq	0.36
D	BASE	mq	0.70
E	GRANULARE	mq	2.34
F	VEGETALE	mq	0.24
L	RIFACIMENTO BINDER	mq	0.27
h	SEMINA	m	0.52
l	COMPAT. PIANO DI POSA	m	5.85
t	RIFACIMENTO USURA	m	4.65
u	USURA	m	5.85
v	DEMOLIZIONI	m	1.00

229
 200 200

	PROGRESSIVE TERREND	PARZIALI TERREND	QUOTE TERREND	PROGRESSIVE PROGETTO	PARZIALI PROGETTO	QUOTE PROGETTO
	247.75	0.66	247.75			
	248.08	0.53	248.08			
	248.15	0.67	248.15			
	248.19	0.65	248.19			
	248.19	0.55	248.19			
	248.19	0.56	248.19			
	248.20	0.65	248.20			
	248.21	0.64	248.21			
		4.07				
	248.47	0.46	248.47			
	248.50		248.50			
		3.24				
	248.72		248.72			
		1.46				
	248.81		248.81			
	248.86	0.83	248.86			
		1.41				
	249.00	0.70	249.00			
	249.07	0.86	249.07			
	249.16	2.06	249.16			
	249.21	1.48	249.21			
	249.28	0.70	249.28			
	249.31	0.60	249.31			
	249.32	0.89	249.32			
	249.32	1.24	249.32			
		2.92				
		1.72				
	249.37		249.37			
		4.16				
	249.14	0.80	249.14			
	249.14	0.50	249.14			
	249.14	0.43	249.14			
	249.43	0.85	249.43			
	249.47	0.41	249.47			
	249.49	0.83	249.49			
	249.44	0.78	249.44			
	249.37	1.33	249.37			
	249.38	0.70	249.38			
	249.38	0.90	249.38			
	249.40	1.28	249.40			
	249.42	0.73	249.42			
		2.24				
	249.50		249.50			
		4.16				
	249.68		249.68			
		20.00				


STRADA ESISTENTE

2.50%
 2.50%

2.50%

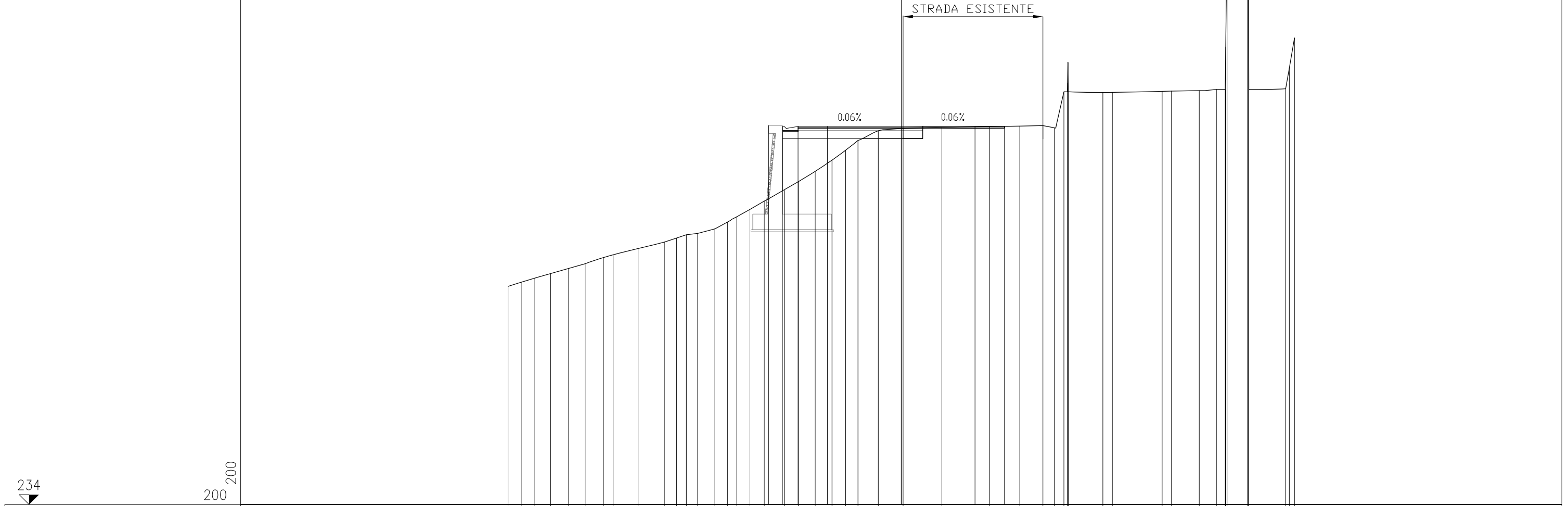
PROFILO NV21
 SEZIONE 31
 PROGRESSIVA 540.00

A	RIPORTO	mq	3.20
B	STERRO	mq	3.18
C	BINDER	mq	0.44
D	BASE	mq	0.89
E	GRANULARE	mq	3.24
F	VEGETALE	mq	0.20
L	RIFACIMENTO BINDER	mq	0.18
h	SEMINA	m	0.27
l	COMPAT. PIANO DI POSA	m	3.68
t	RIFACIMENTO USURA	m	3.10
u	USURA	m	7.40
v	DEMOLIZIONI	m	1.00



PROFILO NV21
 SEZIONE 35
 PROGRESSIVA 620.00


A	RIPORTO	mq	5.58
B	STERRO	mq	1.52
C	BINDER	mq	0.39
D	BASE	mq	0.76
E	GRANULARE	mq	2.82
L	RIFACIMENTO BINDER	mq	0.25
l	COMPAT. PIANO DI POSA	m	3.10
t	RIFACIMENTO USURA	m	4.16
u	USURA	m	6.34
v	DEMOLIZIONI	m	1.00



PROGRESSIVE TERRENO	245.09 245.29 245.50 245.74 246.00 246.24 246.55 246.69 247.01 247.34 247.54 247.71 247.78 248.00 248.35 248.62 249.00 249.42 250.00 250.41 250.93 251.50 252.00 252.50 252.99 253.12 253.15 253.20 253.23 253.26 253.14 254.98 255.41 256.48 255.25 254.94 254.94 255.00 255.01 255.04 255.08 255.08 257.25 263.14 263.14 262.65 255.09 255.13 256.17 257.71
PARZIALI TERRENO	0.67 0.66 0.83 0.93 0.83 0.92 0.51 1.21 1.24 0.61 0.51 0.57 0.84 0.68 0.47 0.67 0.73 1.03 0.70 0.87 0.85 0.69 0.62 1.04 1.26 1.98 2.43 1.53 1.18 0.57 0.49 0.19 0.01 0.02 3.57 0.43 0.44 0.02 0.02 1.04 0.05 0.02 1.87
QUOTE TERRENO	245.09 245.29 245.50 245.74 246.00 246.24 246.55 246.69 247.01 247.34 247.54 247.71 247.78 248.00 248.35 248.62 249.00 249.42 250.00 250.41 250.93 251.50 252.00 252.50 252.99 253.12 253.15 253.20 253.23 253.26 253.14 254.98 255.41 256.48 255.25 254.94 254.94 255.00 255.01 255.04 255.08 255.08 257.25 263.14 263.14 262.65 255.09 255.13 256.17 257.71
PROGRESSIVE PROGETTO	6.75 6.05 5.25 3.75 0.00 3.75 3.75 1.50 5.25
PARZIALI PROGETTO	0.70 0.80 1.50 3.75 0.00 3.75 1.50
QUOTE PROGETTO	253.26 253.21 253.21 253.21 253.22 253.22 253.22 253.22

PROFILO NV21
 SEZIONE 37
 PROGRESSIVA 640.00

A	RIPORTO	mq	1.19
B	STERRO	mq	2.66
C	BINDER	mq	0.24
D	BASE	mq	0.48
E	GRANULARE	mq	1.89
L	RIFACIMENTO BINDER	mq	0.72
l	COMPAT. PIANO DI POSA	m	3.20
t	RIFACIMENTO USURA	m	6.50
u	USURA	m	4.01
v	DEMOLIZIONI	m	1.00



PROGRESSIVE TERREND	20.00 19.45 18.31 17.82 17.41 16.17 15.17 14.57 13.48 13.02 11.49 10.90 10.40 9.64 8.94 8.32 7.56 6.91 6.35 5.39 4.67 3.95 3.40 2.86 2.24 1.45 0.75 -0.07 0.79 0.86 N 4 3.23 3.66 4.37 5.00 5.43 6.05 6.22 6.65 6.85 6.86 6.87 7.11 8.17 10.05 10.83 11.26 11.26 13.36 14.23 14.49 15.01 16.66 17.38 17.85 18.31 19.10 19.90 20.00
PARZIALI TERREND	0.55 1.14 0.49 0.41 1.24 1.00 1.09 0.46 1.53 0.59 0.50 0.76 0.70 0.62 0.76 0.65 0.56 0.6 0.6 0.72 0.72 0.55 0.54 0.54 0.62 0.79 0.70 0.68 0.86 N 4 0.43 0.71 0.63 0.43 0.62 0.17 0.43 0.20 0.01 0.01 0.24 0.87 0.26 0.88 0.78 0.43 0.72 0.47 0.46 0.79 0.80 0.10
QUOTE TERREND	245.83 246.00 246.35 246.50 246.62 247.00 247.31 247.50 247.85 248.00 248.50 248.69 248.95 249.50 250.00 250.46 251.27 251.46 251.84 252.50 253.00 253.50 253.90 254.03 254.09 254.08 254.08 254.07 254.07 254.03 254.02 254.01 254.00 253.99 253.78 254.51 256.37 257.78 256.98 256.37 256.81 257.09 257.56 257.75 257.61 258.32 258.42 258.85 258.09 258.23 258.26 258.50 258.75 259.00 259.42 259.83 259.87
PROGRESSIVE PROGETTO	6.75 6.05 5.25 3.75 3.75 0.00 3.75 5.25 254.00 254.19 254.27
PARZIALI PROGETTO	0.70 0.80 1.50 3.75 3.75 1.50
QUOTE PROGETTO	

PROFILO NV21

SEZIONE 38

PROGRESSIVA 660.16

B	STERRO	mq	5.65
C	BINDER	mq	0.29
D	BASE	mq	0.54
E	GRANULARE	mq	2.12
L	RIFACIMENTO BINDER	mq	0.43
l	COMPAT. PIANO DI POSA	m	5.30
t	RIFACIMENTO USURA	m	5.91
u	USURA	m	4.59
v	DEMOLIZIONI	m	2.00

235

200
200

PROGRESSIVE
TERREND


PARZIALI
TERREND

QUOTE
TERREND

PROGRESSIVE
PROGETTO

PARZIALI
PROGETTO

QUOTE
PROGETTO



246.69	20.00	1.01	246.69	6.75	254.59
247.00	18.99	1.51	247.00	6.05	254.54
247.45	17.48	0.72	247.45	5.25	254.54
247.66	16.76	1.14	247.66	3.75	254.61
248.00	15.62	0.49	248.00	3.75	254.80
248.14	15.13	1.21	248.14	3.75	254.99
248.50	13.92	1.53	248.50	1.50	255.06
248.95	12.39	0.43	248.95	3.75	254.99
249.07	11.96	0.41	249.07	3.75	254.99
249.19	11.55	0.87	249.19	3.75	254.99
249.91	10.68	0.69	249.91	3.75	254.99
250.50	9.99	0.50	250.50	3.75	254.99
250.93	9.49	0.67	250.93	3.75	254.99
251.50	8.82	0.59	251.50	3.75	254.99
252.00	8.23	0.59	252.00	3.75	254.99
252.50	7.64	0.59	252.50	3.75	254.99
253.00	7.04	0.59	253.00	3.75	254.99
253.50	6.45	0.60	253.50	3.75	254.99
253.99	5.99	0.59	253.99	3.75	254.99
254.45	5.32	0.46	254.45	3.75	254.99
254.86	4.84	0.48	254.86	3.75	254.99
254.97	4.02	0.48	254.97	3.75	254.99
254.92	2.12	0.82	254.92	3.75	254.99
254.92	0.00	1.90	254.92	3.75	254.99
254.92	0.00	6.01	254.92	3.75	254.99
254.92	0.00	0.67	254.92	3.75	254.99
254.92	0.00	0.33	254.92	3.75	254.99
254.92	0.00	0.36	254.92	3.75	254.99
254.92	0.00	0.20	254.92	3.75	254.99
254.92	0.00	4.89	254.92	3.75	254.99
254.92	0.00	5.25	254.92	3.75	254.99
254.92	0.00	5.45	254.92	3.75	254.99
254.92	0.00	5.47	254.92	3.75	254.99
254.92	0.00	5.87	254.92	3.75	254.99
254.92	0.00	6.28	254.92	3.75	254.99
254.92	0.00	8.06	254.92	3.75	254.99
254.92	0.00	8.41	254.92	3.75	254.99
254.92	0.00	8.95	254.92	3.75	254.99
254.92	0.00	9.59	254.92	3.75	254.99
254.92	0.00	10.69	254.92	3.75	254.99
254.92	0.00	12.00	254.92	3.75	254.99
254.92	0.00	12.74	254.92	3.75	254.99
254.92	0.00	13.38	254.92	3.75	254.99
254.92	0.00	13.79	254.92	3.75	254.99
254.92	0.00	14.28	254.92	3.75	254.99
254.92	0.00	15.01	254.92	3.75	254.99
254.92	0.00	16.56	254.92	3.75	254.99
254.92	0.00	18.86	254.92	3.75	254.99
254.92	0.00	20.00	254.92	3.75	254.99

PROFILO NV21
 SEZIONE 42
 PROGRESSIVA 720.00

A	RIPORTO	mq	0.09
B	STERRO	mq	4.30
C	BINDER	mq	0.33
D	BASE	mq	0.67
E	GRANULARE	mq	2.49
L	RIFACIMENTO BINDER	mq	0.30
l	COMPAT. PIANO DI POSA	m	5.94
t	RIFACIMENTO USURA	m	4.97
u	USURA	m	5.53
v	DEMOLIZIONI	m	2.30

237


200 200

PROGRESSIVE TERREND	20.00 19.24 17.39 16.42 15.44 14.12 13.39 12.86 12.22 11.65 11.04 10.55 9.92 9.20 8.67 7.81 6.85 6.18 5.34 4.74 4.33 3.91 3.17 2.72 1.65 0.63 1.52 3.00 3.55 4.00 4.54 5.34 5.94 6.40 6.59 6.89 7.58 8.18 8.71 9.58 10.34 11.30 12.12 12.46 12.94 13.51 14.31 15.26 15.76 16.21 16.72 17.45 17.94 18.49 19.31 20.00
PARZIALI TERREND	0.76 1.85 0.97 0.98 1.32 0.73 0.53 0.64 0.57 0.61 0.49 0.63 0.72 0.53 0.86 0.00 0.67 0.84 0.60 0.41 0.42 0.74 0.45 1.07 0.00 0.89 1.40 0.55 0.45 0.54 0.80 0.60 0.46 0.19 0.30 0.69 0.60 0.53 0.87 0.76 0.00 0.00 0.82 0.34 0.48 0.57 0.80 0.00 0.50 0.45 0.51 0.73 0.49 0.55 0.82 0.69
QUOTE TERREND	249.29 249.59 250.00 250.25 250.50 250.86 251.28 251.58 252.00 252.39 252.78 253.08 253.50 254.00 254.33 254.88 255.50 255.92 256.89 256.83 257.00 257.04 257.11 257.15 257.19 257.24 257.27 257.31 257.32 257.33 257.35 257.22 257.50 257.98 258.50 258.94 259.39 259.69 260.00 260.50 260.94 261.50 262.00 262.51 262.96 263.05 263.37 264.00 264.25 264.50 264.72 265.00 265.10 265.19 265.35 265.46
PROGRESSIVE PROGETTO	6.75 6.05 5.25 3.75 0.00 3.75 3.75 3.75 5.25 5.72 2.50 1.50 0.47
PARZIALI PROGETTO	0.70 0.80 1.50 3.75 0.00 3.75 1.50 0.47
QUOTE PROGETTO	256.94 256.89 256.89 256.97 257.16 257.34 257.42 257.46

STRADA ESISTENTE

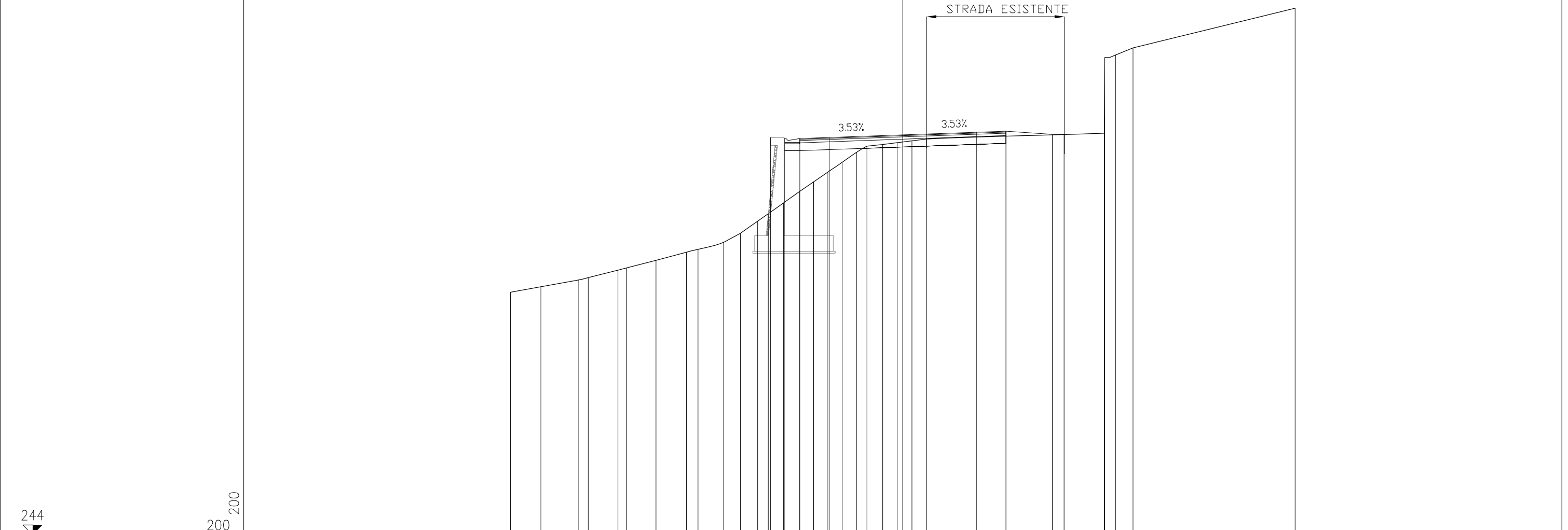
5.00% 5.00%

PROFILO NV21		
SEZIONE 46		
PROGRESSIVA 800.00		
A	RIPORTO	mq 0.28
B	STERRO	mq 4.31
C	BINDER	mq 0.34
D	BASE	mq 0.68
E	GRANULARE	mq 2.55
L	RIFACIMENTO BINDER	mq 0.28
l	COMPAT. PIANO DI POSA	m 5.43
t	RIFACIMENTO USURA	m 4.82
u	USURA	m 5.68
v	DEMOLIZIONI	m 2.26



PROGRESSIVE TERRENO	2000 1944 1891 1802 1753 1706 1634 1555 1465 1336 1289 1247 1177 1115 1031 959 875 796 696 627 510 456 398 257 207 102 26 21 178 257 343 451 493 548 620 664 723 769 823 878 934 995 1039 1091 1143 1271 1365 1438 1492 1578 1665 1737 1811 1878 1940 2000
PARZIALI TERRENO	0.56 0.53 0.89 0.49 0.47 0.72 0.79 0.90 1.10 1.20 0.47 0.42 0.70 0.62 0.84 0.84 0.72 0.84 0.79 1.00 0.69 1.17 0.54 0.58 1.41 0.50 1.05 0.76 0.47 1.57 0.79 0.86 1.08 0.68 0.42 0.55 0.72 0.44 0.59 0.46 0.54 0.55 0.56 0.61 0.44 0.52 0.52 0.40 0.88 0.94 0.73 0.54 0.86 0.87 0.72 0.74 0.67 0.62 0.60
QUOTE TERRENO	255.08 255.11 255.16 255.22 255.24 255.27 255.31 255.36 255.40 255.47 255.50 255.53 255.62 256.00 256.50 256.92 257.46 257.91 258.50 258.94 259.50 260.00 260.33 260.38 260.40 260.45 260.48 260.50 260.57 260.60 260.64 260.68 260.75 261.22 261.99 262.44 263.00 263.41 263.95 264.50 265.00 265.45 265.87 266.50 266.68 267.45 267.77 268.00 268.03 268.04 268.06 268.09 268.50 268.87 269.35 269.78
PROGRESSIVE PROGETTO	6.75 6.05 5.25 3.75 6.75 6.05 5.25 3.75 0.00 3.75 3.75 1.50 5.25 6.75 3.75 1.50
PARZIALI PROGETTO	0.70 0.80 1.50 3.75 3.75 1.50
QUOTE PROGETTO	260.24 260.19 260.19 260.26 260.45 260.64 260.71

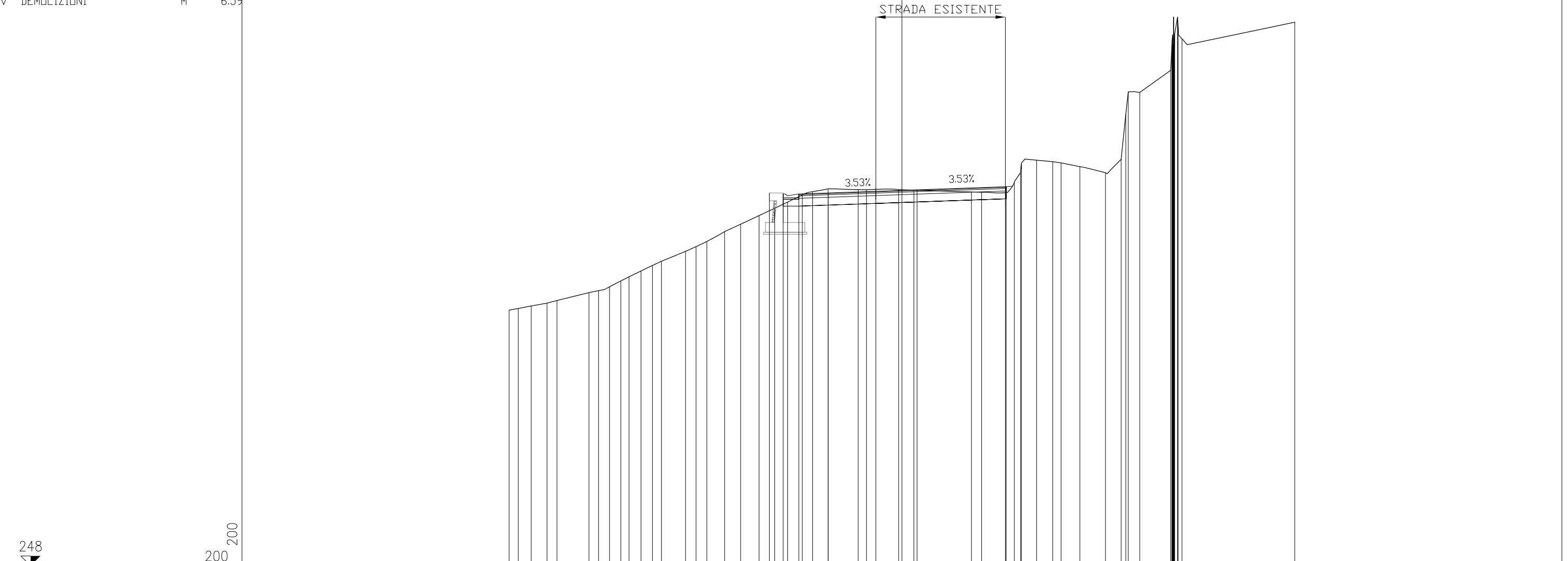
PROFILO	NV21		
SEZIONE	52		
PROGRESSIVA	894.30		
A	RIPORTO	m	5.54
B	STERRO	m	2.20
C	BINDER	m	0.62
D	BASE	m	1.26
E	GRANULARE	m	4.48
L	COMPAT. PIANO DI POSA	m	7.30
u	USURA	m	10.50
v	DEMOLIZIONI	m	4.04



PROGRESSIVE TERRENO	20.00	18.45	16.52	16.03	14.53	14.07	12.58	11.03	10.44	9.13	8.28	7.40	6.86	6.08	5.28	4.55	3.82	3.09	2.36	1.83	1.03	0.29	0.46	1.21	7.62	8.22	10.27	10.28	10.29	10.85	11.73	20.00	
PARZIALI TERRENO	1.55	1.93	0.49	0.51	0.45	1.49	1.55	0.59	1.31	0.85	0.88	0.54	0.78	0.80	0.73	0.73	0.73	0.73	0.53	0.53	0.80	0.74	0.75	0.75	6.41	0.60	0.05	0.01	0.01	0.01	0.56	0.88	8.27
QUOTE TERRENO	256.37	256.65	257.09	257.12	257.58	257.62	258.00	258.41	258.57	258.92	259.38	260.00	260.38	260.93	261.50	262.00	262.50	263.00	263.50	263.83	263.91	264.00	264.10	264.19	264.40	264.42	264.48	265.26	268.35	268.47	268.84	270.86	
PROGRESSIVE PROGETTO												6.75	6.05	5.25	3.75	3.75	3.75	3.09	2.36	1.83	1.03	0.00			3.75		5.25						
PARZIALI PROGETTO												0.70	0.80	1.50			3.75						3.75		1.50								
QUOTE PROGETTO												264.26	264.21	264.21	264.27		264.40		264.53	264.58					264.40								

PROFILO NV21
 SEZIONE 56
 PROGRESSIVA 954.63

A	RIPORTO	m	0.06
B	STERRO	m	6.53
C	BINDER	m	0.63
D	BASE	m	1.27
E	GRANULARE	m	4.50
L	COMPAT. PIANO DI POSA	m	11.37
u	USURA	m	10.56
v	DEMOLIZIONI	m	6.59



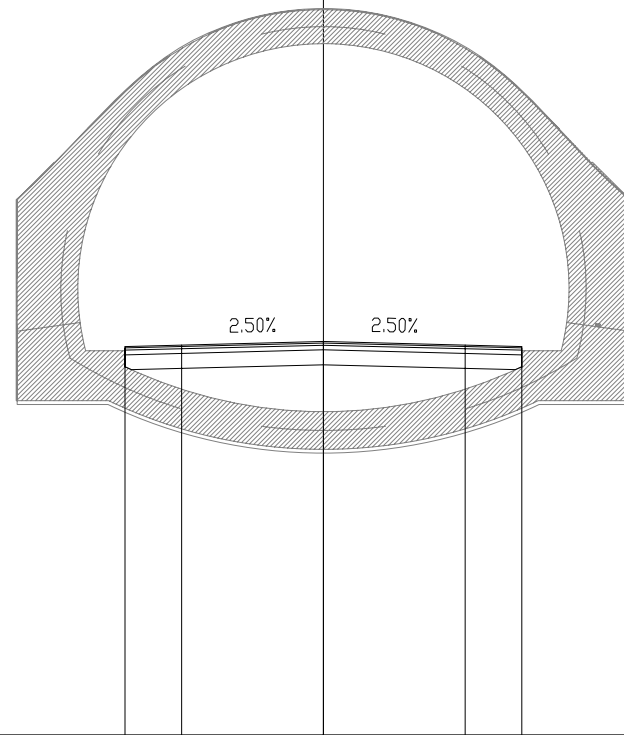
PROGRESSIVE TERREND	261.00 261.09 261.21 261.37 261.50 261.90 262.00 262.20 262.50 262.70 263.00 263.28 263.50 264.00 264.24 264.50 265.00 265.38 265.82 266.19 266.50 266.87 267.03 267.18 267.14 267.13 267.15 267.14 267.12 267.02 267.00 266.98 267.50 268.00 268.50 268.63 268.56 268.50 268.31 268.00 268.68 270.96 272.13 272.08 273.21 274.43 274.84 272.65 274.50 273.04 275.64 274.82 274.18 275.08 275.92 275.40 274.81 275.65
PARZIALI TERREND	0.47 0.66 0.80 0.50 1.64 0.48 0.57 0.57 0.41 0.61 0.59 0.48 1.12 0.53 0.56 0.90 0.82 0.4 7.27 6.48 5.81 5.07 4.55 3.76 1.54 1.81 0.41 0.48 1.16 0.78 0.93 0.51 1.21 0.46 0.31 0.05 0.78 0.82 0.42 0.01 0.01 0.82 0.93 0.44 0.92 0.58 0.46 0.88 0.06 0.02 0.04 0.02
QUOTE TERREND	261.00 261.09 261.21 261.37 261.50 261.90 262.00 262.20 262.50 262.70 263.00 263.28 263.50 264.00 264.24 264.50 265.00 265.38 265.82 266.19 266.50 266.87 267.03 267.18 267.14 267.13 267.15 267.14 267.12 267.02 267.00 266.98 267.50 268.00 268.50 268.63 268.56 268.50 268.31 268.00 268.68 270.96 272.13 272.08 273.21 274.43 274.84 272.65 274.50 273.04 275.64 274.82 274.18 275.08 275.92 275.40 274.81 275.65
PROGRESSIVE PROGETTO	
PARZIALI PROGETTO	6.75 6.05 5.25 3.75 0.70 0.80 1.50 4.52 0.77 4.54
QUOTE PROGETTO	266.97 266.92 266.92 266.97 267.14 267.13 267.15 267.14 267.12 267.29

PROFILO NV21

SEZIONE 74

PROGRESSIVA 1280.00

C	BINDER	mq	0.64
D	BASE	mq	1.26
E	GRANULARE	mq	4.16
H	SOTTOFONDAZIONE GALLERIE	mq	8.22
u	USURA	m	10.50



268

200
200

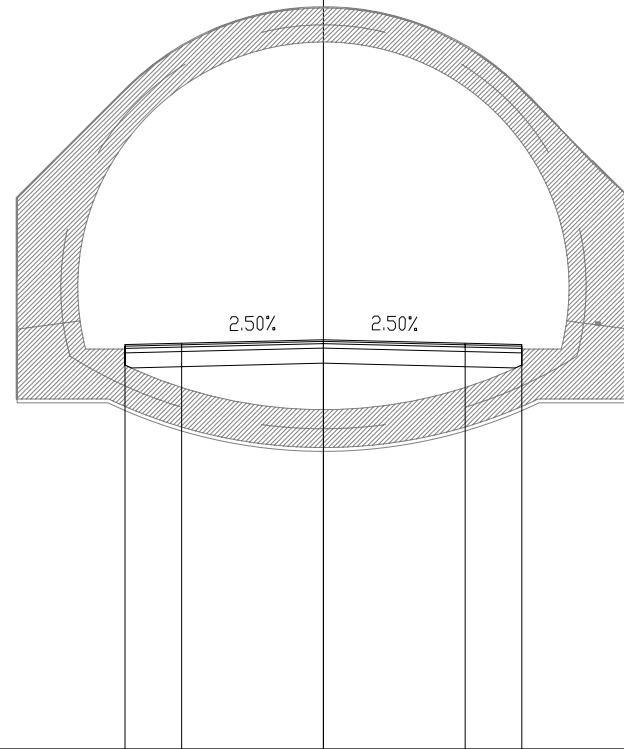
PROGRESSIVE TERRENO						
PARZIALI TERRENO						
QUOTE TERRENO						
PROGRESSIVE PROGETTO		5.25	3.75	0.00	3.75	5.25
PARZIALI PROGETTO		1.50	3.75	3.75	1.50	
QUOTE PROGETTO		278.28	278.32	278.42	278.32	278.28

PROFILO NV21

SEZIONE 75

PROGRESSIVA 1300.00

C	BINDER	mq	0.64
D	BASE	mq	1.26
E	GRANULARE	mq	4.16
H	SOTTOFONDAZIONE GALLERIE	mq	8.18
u	USURA	m	10.50



268

200
200

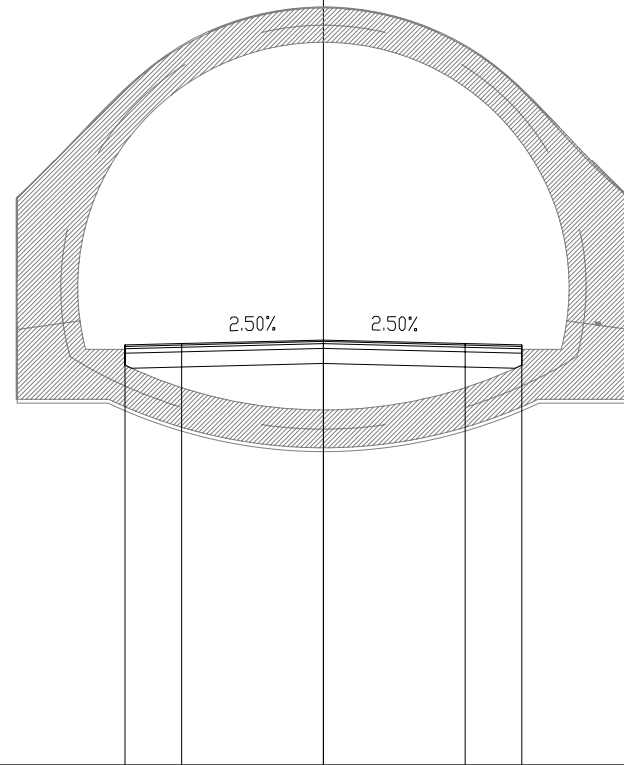
PROGRESSIVE TERRENO									
PARZIALI TERRENO									
QUOTE TERRENO									
PROGRESSIVE PROGETTO		5.25	3.75	0.00	3.75	5.25			
PARZIALI PROGETTO		1.50	3.75	3.75	1.50				
QUOTE PROGETTO		278.70	278.74	278.83	278.74	278.70			

PROFILO NV21

SEZIONE 76

PROGRESSIVA 1320.00

C	BINDER	mq	0.62
D	BASE	mq	1.26
E	GRANULARE	mq	4.22
H	SOTTOFONDAZIONE GALLERIE	mq	8.16
u	USURA	m	10.50

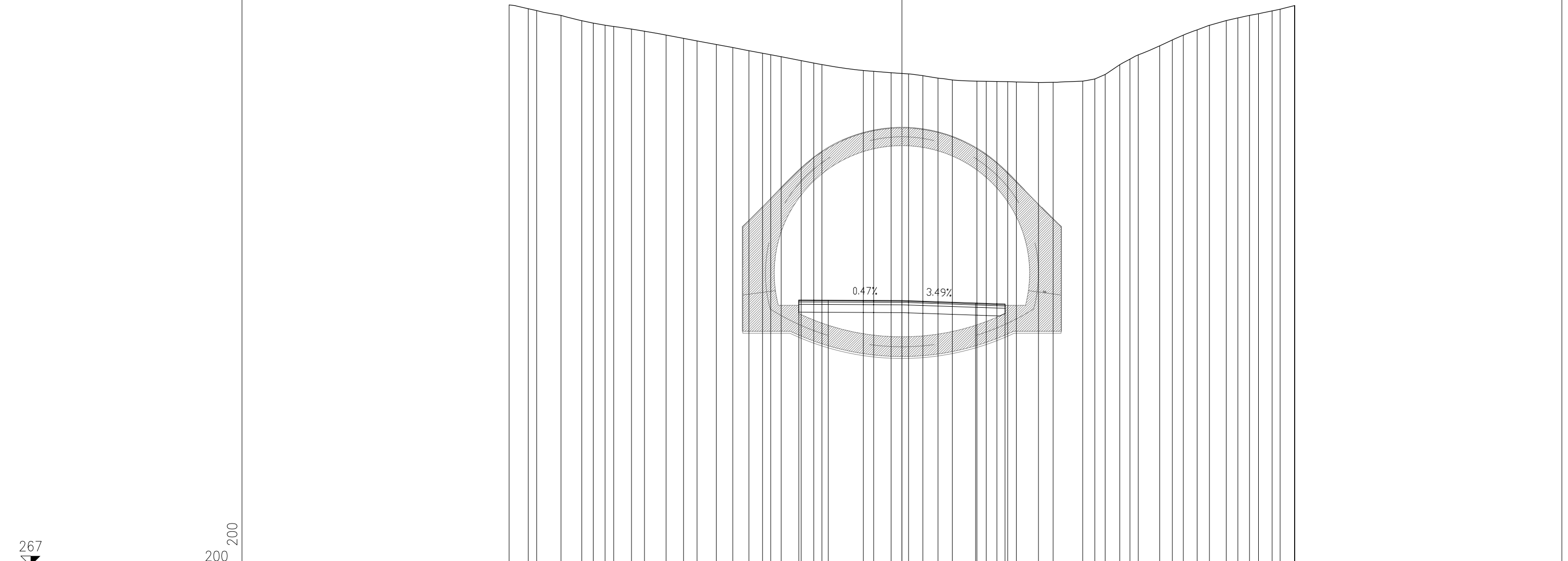


268

200
200

PROGRESSIVE TERRENO						
PARZIALI TERRENO						
QUOTE TERRENO						
PROGRESSIVE PROGETTO		5.25	3.75	0.00	3.75	5.25
PARZIALI PROGETTO		1.50	3.75	3.75	1.50	
QUOTE PROGETTO		279.12	279.16	279.25	279.16	279.12

PROFILO NV21		
SEZIONE 79		
PROGRESSIVA 1380.00		
C	BINDER	mq 0.62
D	BASE	mq 1.26
E	GRANULARE	mq 4.18
H	SOTTOFONDAZIONE GALLERIE	mq 8.47
u	USURA	m 10.50



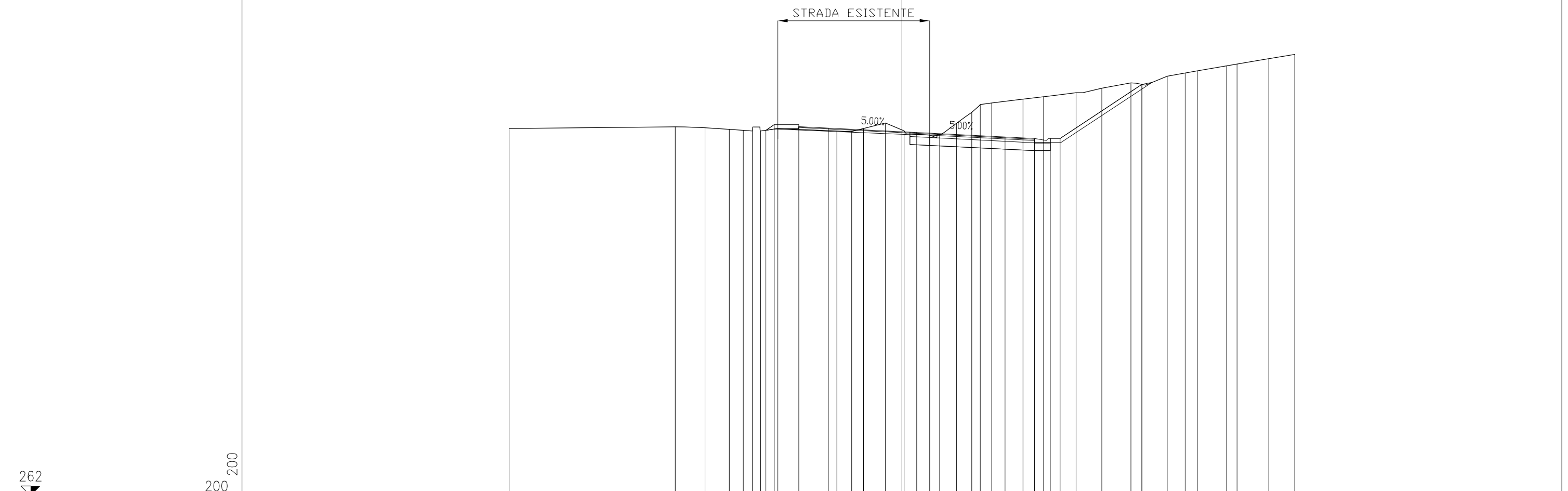
PROGRESSIVE TERRENO	295.54 295.34 295.25 295.00 294.73 294.62 294.50 294.44 294.31 294.20 294.00 293.83 293.71 293.52 293.36 293.21 293.08 293.00 292.90 292.70 292.58 292.50 292.20 292.16 292.09 292.03 291.93 291.81 291.72 291.66 291.65 291.64 291.63 291.62 291.59 291.60 291.66 291.76 292.00 292.50 292.78 293.00 293.46 293.76 294.00 294.27 294.50 294.74 294.88 295.00 295.09 295.23 295.32 295.50 295.50
PARZIALI TERRENO	0.98 0.43 1.23 1.06 0.58 0.60 0.45 0.90 0.66 1.10 0.83 0.69 0.9 0.84 0.82 0.69 0.41 0.54 1.0 0.64 0.42 1.11 0.52 1.44 0.89 0.55 0.34 1.06 1.84 2.57 1.2 3.82 4.30 4.83 5.39 5.83 6.95 7.69 9.21 9.82 10.35 11.09 11.61 12.03 13.12 13.77 14.33 15.03 15.66 16.51 17.11 17.70 18.15 18.85 19.25 19.99 20.00
QUOTE TERRENO	295.54 295.34 295.25 295.00 294.73 294.62 294.50 294.44 294.31 294.20 294.00 293.83 293.71 293.52 293.36 293.21 293.08 293.00 292.90 292.70 292.58 292.50 292.20 292.16 292.09 292.03 291.93 291.81 291.72 291.66 291.65 291.64 291.63 291.62 291.59 291.60 291.66 291.76 292.00 292.50 292.78 293.00 293.46 293.76 294.00 294.27 294.50 294.74 294.88 295.00 295.09 295.23 295.32 295.50 295.50
PROGRESSIVE PROGETTO	5.25 3.75
PARZIALI PROGETTO	1.50 3.75 3.75 1.50
QUOTE PROGETTO	280.53 280.52 280.50 280.37 280.32

267

200
200

PROFILO NV21
 SEZIONE 82
 PROGRESSIVA 1440.00

B	STERRO	m	20.65
C	BINDER	m	0.38
D	BASE	m	0.76
E	GRANULARE	m	2.82
F	VEGETALE	m	1.46
L	RIFACIMENTO BINDER	m	0.62
h	SEMINA	m	5.50
l	COMPAT. PIANO DI POSA	m	7.15
t	RIFACIMENTO USURA	m	5.67
u	USURA	m	6.35



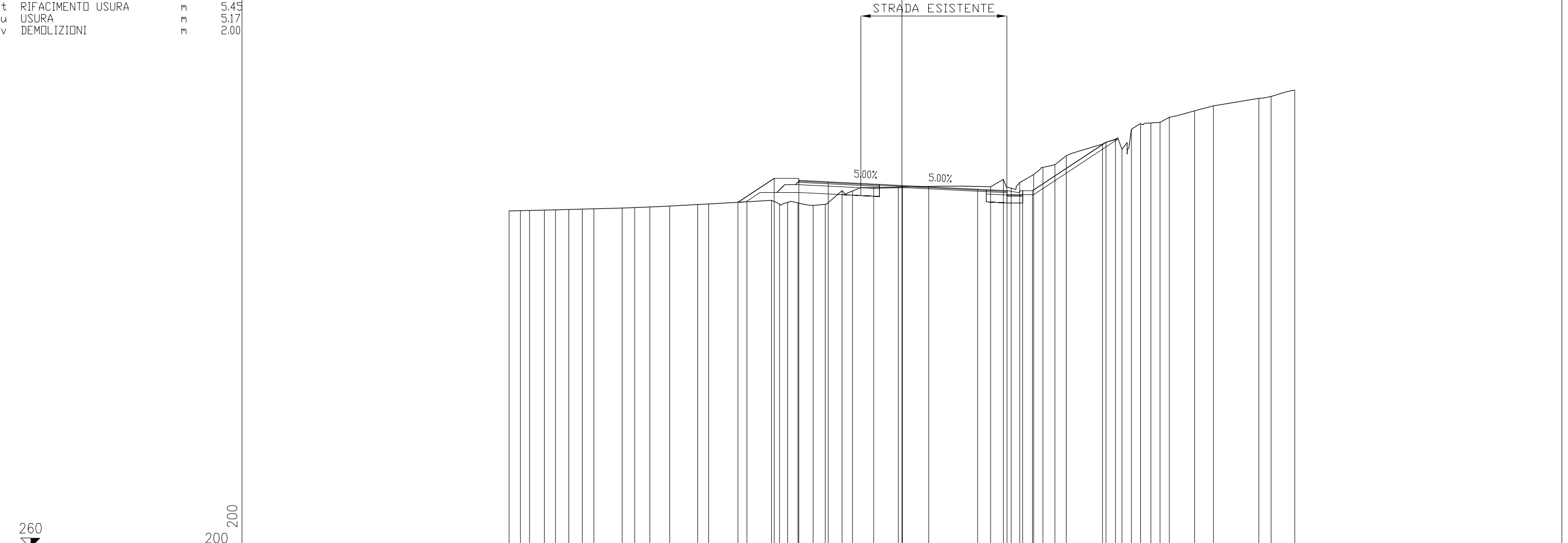
PROGRESSIVE TERRENO	20.00	11.54	10.02	8.79	8.08	7.62	7.20	6.32		3.31	2.56	1.96	0.84	0.11	1.41	1.92	2.78	3.56	3.99	4.57	6.16	7.22	8.86	10.18	11.65	12.22	13.50	14.42	15.04	16.53	17.06	18.68	20.00	
PARZIALI TERRENO		8.46	1.52	1.23	0.71	0.46	0.42	0.88	3.01	0.75	0.60	1.12	0.95	1.30	0.51	0.86	0.78	0.43	0.58	1.59	1.06	1.64	1.32	1.47	0.57	1.28	0.92	0.62	1.49	0.53	1.62	1.32		
QUOTE TERRENO	280.68	280.77	280.73	280.64	280.59	280.55	280.55	280.68		280.56	280.53	280.68	280.96	280.56	280.35	280.37	280.95	281.50	281.90	281.98	282.17	282.30	282.50	282.73	283.00	282.92	283.34	283.50	283.61	283.87	283.96	284.23	284.45	
PROGRESSIVE PROGETTO					6.93	6.50	5.25	3.75						0.75						5.25	6.75	7.55	8.05		12.21									
PARZIALI PROGETTO					0.43	1.25	1.50				4.50					4.50				1.50	0.80	0.50		4.16		282.92								
QUOTE PROGETTO					280.59	280.87	280.77	280.70							280.47						280.25	280.17	280.17	280.17		282.92								

PROFILO NV21

SEZIONE 87

PROGRESSIVA 1501.48


A	RIPORTO	m	2.09
B	STERRO	m	6.24
C	BINDER	m	0.31
D	BASE	m	0.64
E	GRANULARE	m	2.71
F	VEGETALE	m	2.15
L	RIFACIMENTO BINDER	m	0.39
h	SEMINA	m	6.70
l	COMPAT. PIANO DI POSA	m	3.98
t	RIFACIMENTO USURA	m	5.45
u	USURA	m	5.17
v	DEMOLIZIONI	m	2.00



PROGRESSIVE TERREND	20.00 19.42 18.96 18.21 17.64 16.96 16.28 15.68 14.24 13.61 12.83 11.82 10.40 9.84 7.89 6.64 6.23 5.82 5.30 4.52 3.90 3.05 2.52 1.44 -0.19 1.37 4.51 5.16 5.56 5.99 6.70 7.18 7.79 8.36 10.21 10.87 11.20 11.68 12.15 12.67 13.14 13.62 14.90 15.86 18.17 18.80 20.00
PARZIALI TERREND	0.58 0.46 0.75 0.57 0.68 0.68 0.60 1.44 0.63 0.78 1.01 1.42 0.56 1.95 1.25 0.41 0.41 0.52 0.78 0.62 0.85 0.53 1.08 1.25 1.56 3.14 0.65 0.40 0.43 0.71 0.48 0.61 0.57 1.8 1.8 0.66 0.33 0.48 0.47 0.52 0.47 1.28 0.96 2.31 0.63 1.20
QUOTE TERREND	277.14 277.16 277.17 277.19 277.20 277.22 277.24 277.26 277.29 277.32 277.35 277.40 277.47 277.50 277.62 277.68 277.76 277.78 277.75 277.43 278.18 278.16 278.34 278.37 278.40 278.37 278.30 278.38 278.59 279.00 279.37 279.50 279.96 280.55 280.79 280.28 281.31 281.60 281.63 281.66 281.92 282.25 282.50 282.50 282.88 282.99 283.29
PROGRESSIVE PROGETTO	8.35 6.50 5.25 3.75 0.03 3.85 5.35 6.15 6.65 10.39
PARZIALI PROGETTO	1.85 1.25 1.50 3.78 3.82 1.50 0.80 0.50 3.74
QUOTE PROGETTO	277.59 278.81 278.71 278.63 278.44 278.25 278.18 278.18 278.18 280.64

PROFILO NV21
 SEZIONE 92
 PROGRESSIVA 1560.00


- A RIPOORTO m 3.26
- B STERRO m 3.36
- C BINDER m 0.33
- D BASE m 0.68
- E GRANULARE m 2.90
- F VEGETALE m 2.10
- L RIFACIMENTO BINDER m 0.33
- h SEMINA m 3.09
- l COMPAT. PIANO DI POSA m 4.82
- t RIFACIMENTO USURA m 5.55
- u USURA m 5.43
- v DEMOLIZIONI m 2.00



PROGRESSIVE TERREND	PARZIALI TERREND	QUOTE TERREND	PROGRESSIVE PROGETTO	PARZIALI PROGETTO	QUOTE PROGETTO
274.18	0.88	274.18			
274.18	0.55	274.18			
274.18	0.78	274.18			
274.18	0.57	274.18			
274.19	0.77	274.19			
274.19	0.93	274.19			
274.19	0.61	274.19			
274.20	0.63	274.20			
274.20	1.20	274.20			
274.24	0.54	274.24			
274.25	1.90	274.25			
274.33	0.71	274.33			
274.35	1.66	274.35			
274.29	0.82	274.29	9.09	274.32	
274.04	7.45	274.04			
273.85	0.41	273.85	6.96	275.72	2.13
273.91	0.90	273.91			
274.16	0.53	274.16	5.71	275.62	1.25
274.50	0.59	274.50			
274.76	4.56	274.76	4.21	275.69	1.50
275.00	0.46	275.00			
275.49	0.42	275.49			
275.70	2.85	275.70			
275.82	0.83	275.82			
275.89	0.46	275.89	0.23	275.89	3.98
275.93	0.62	275.93			
275.95	0.54	275.95			
275.98	0.79	275.98			
276.00	0.60	276.00			
276.00	0.40	276.00	3.75	276.09	
276.08	0.47	276.08			
276.09	0.47	276.09	5.25	276.17	1.50
276.00	1.20	276.00	6.50	276.27	1.20
275.86	0.71	275.86	6.95	275.97	0.45
275.76	7.84	275.76			
275.92	0.46	275.92			
275.97	0.68	275.97			
275.77	0.46	275.77			
275.84	0.41	275.84			
275.91	1.38	275.91			
275.96	1.33	275.96			
276.00	0.90	276.00			
276.03	0.49	276.03			
276.03	0.44	276.03			
276.18	2.70	276.18			
276.32	1.73	276.32			
276.33	0.59	276.33			
276.33	0.57	276.33			
276.00	0.48	276.00			

PROFILO NV21
 SEZIONE 93
 PROGRESSIVA 1576.32

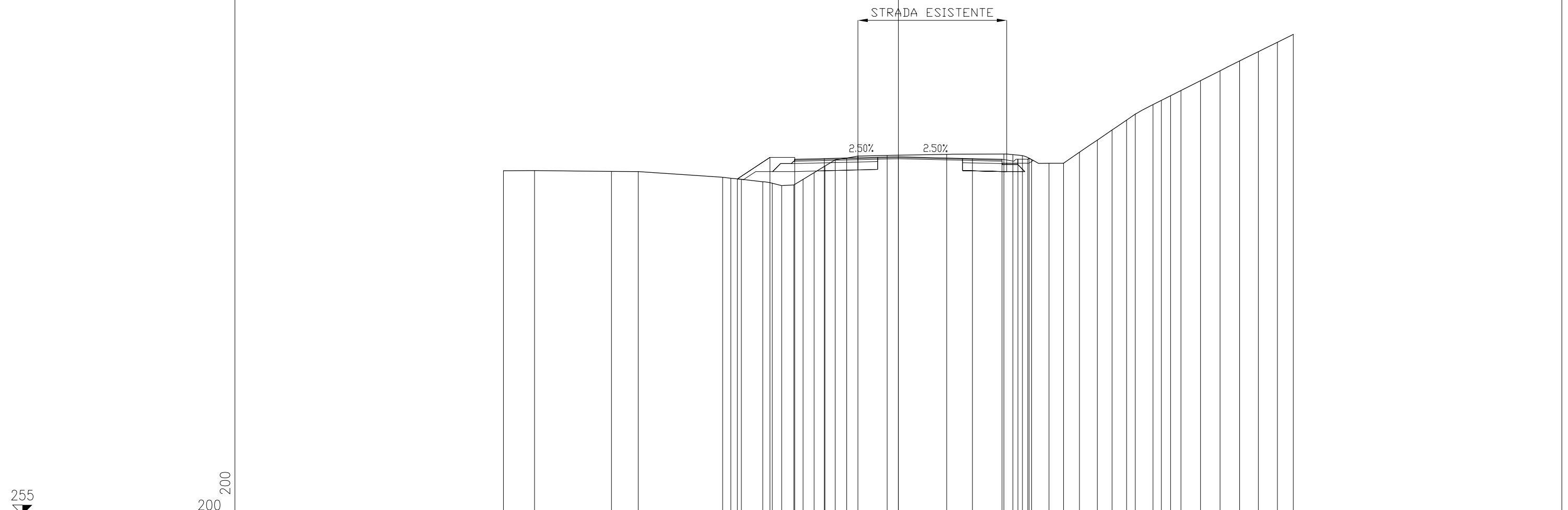
A	RIPORTO	m	2.31
B	STERRO	m	3.74
C	BINDER	m	0.31
D	BASE	m	0.68
E	GRANULARE	m	2.87
F	VEGETALE	m	2.13
h	SEMINA	m	4.47
l	COMPAT. PIANO DI POSA	m	5.95
t	RIFACIMENTO USURA	m	5.44
u	USURA	m	5.31
v	DEMOLIZIONI	m	2.00



PROGRESSIVE TERRENO	20.00 19.36 18.30 16.96 15.71 15.04 13.96 13.50 12.75 11.97 10.90 9.92 9.39 8.89 8.32 7.91 7.26 6.83 6.06 5.48 4.74 3.90 -2.31 -1.86 0.79 1.70 4.22 5.23 5.69 6.23 6.83 7.28 7.70 8.20 8.74 9.87 11.02 11.72 12.54 13.23 13.91 15.17 15.92 16.66 17.33 18.25 19.06 20.00
PARZIALI TERRENO	0.64 1.06 1.34 1.25 0.67 1.08 0.46 0.75 0.78 1.07 0.98 0.53 0.50 0.57 0.41 0.65 0.43 0.77 0.58 0.74 0.84 1.59 0.45 2.65 0.91 2.52 1.01 0.46 0.54 0.60 0.45 0.42 0.50 0.54 1.13 1.15 0.70 0.82 0.69 0.68 1.26 0.75 0.67 0.92 0.81 0.94
QUOTE TERRENO	273.63 273.61 273.59 273.57 273.54 273.53 273.52 273.51 273.51 273.51 273.50 273.48 273.19 273.50 273.50 273.42 273.16 273.15 273.44 274.00 274.44 274.99 275.08 275.10 275.14 275.16 275.19 275.23 275.25 275.21 275.16 275.05 274.90 274.86 275.00 275.04 275.00 275.20 275.24 275.28 275.31 275.33 275.42 275.44 275.45 275.46 275.48 275.49 275.50
PROGRESSIVE PROGETTO	-9.41 -6.73 -5.48 -3.98 -0.12 3.75 5.25 6.50 7.55
PARZIALI PROGETTO	2.68 1.25 1.50 3.86 3.87 1.50 1.25 1.05
QUOTE PROGETTO	273.20 274.97 274.87 274.95 275.14 275.34 275.41 275.51 274.82

PROFILO NV21
SEZIONE 95
PROGRESSIVA 1620.00

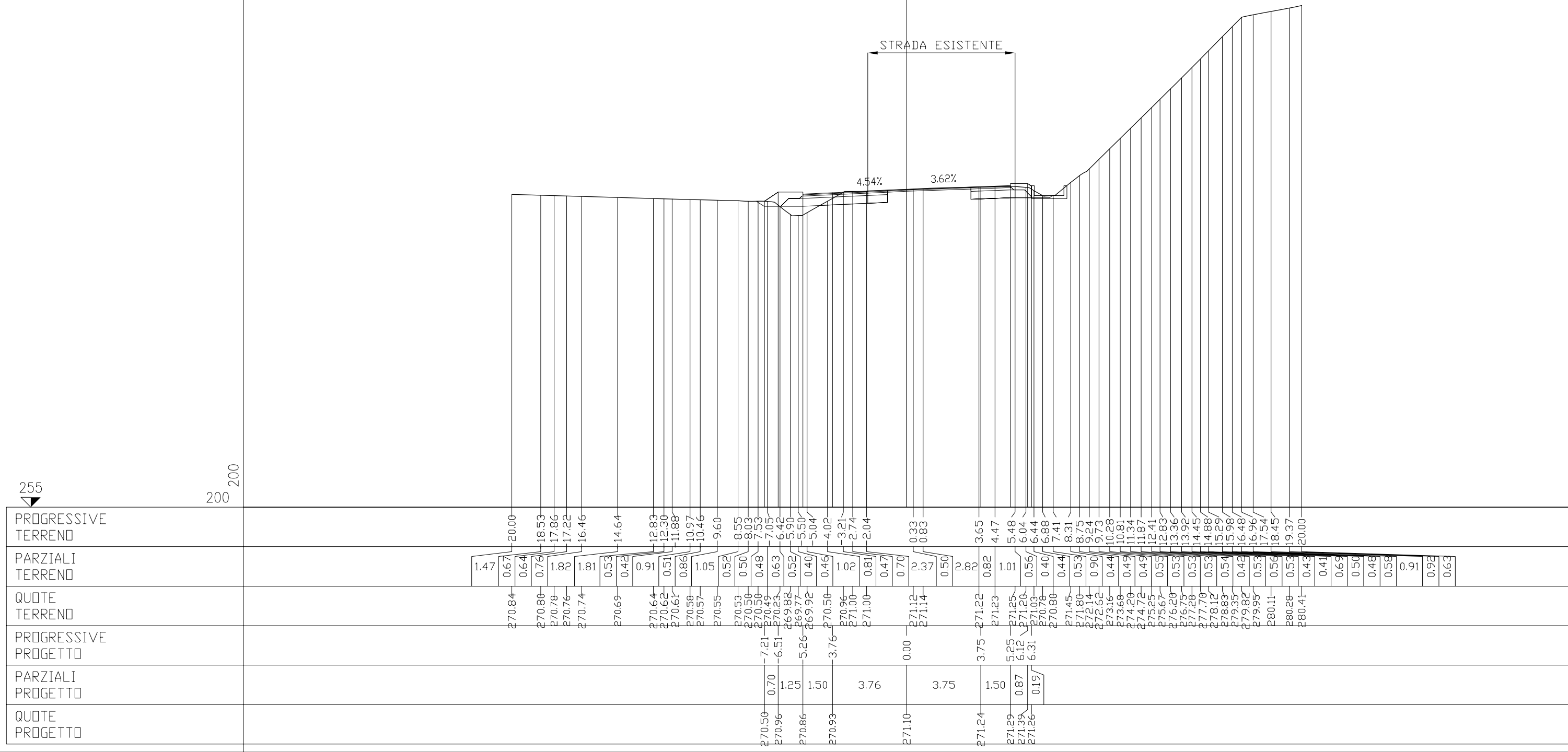
A	RIPORTO	mq	1.74
B	STERRO	mq	5.33
C	BINDER	mq	0.38
D	BASE	mq	0.75
E	GRANULARE	mq	3.19
F	VEGETALE	mq	1.19
L	RIFACIMENTO BINDER	mq	0.26
h	SEMINA	m	2.07
l	COMPAT. PIANO DI POSA	m	5.22
t	RIFACIMENTO USURA	m	4.30
u	USURA	m	6.20
v	DEMOLIZIONI	m	5.48



PROGRESSIVE TERRENO	PARZIALI TERRENO	QUOTE TERRENO	PROGRESSIVE PROGETTO	PARZIALI PROGETTO	QUOTE PROGETTO
200.00	1.58	272.44	8.16	1.66	272.02
18.42	3.89	272.44	6.50	1.25	273.12
14.53	1.35	272.40	5.25	1.50	273.02
13.18	4.28	272.39	3.75	3.75	273.05
	0.41		0.00		273.15
	0.54		3.75	1.50	273.05
8.90	1.08	272.10	5.25	0.80	272.75
8.49	0.48	272.06	6.05	0.50	273.02
7.95	0.48	272.00	6.55	0.50	273.02
	0.48		6.62	0.07	273.06
6.87	0.48	271.88			
6.39	0.62	271.80			
5.91	0.45	271.68			
5.29	0.56	271.72			
4.83	0.55	272.00			
4.27	0.55	272.33			
3.72	0.52	272.68			
3.20	0.58	272.99			
2.62	0.57	273.08			
2.05	1.49	273.18			
0.56	3.01	273.21			
	2.89	273.27			
	0.46				
5.34	0.48				
5.80	0.46				
6.28	0.89				
6.74	0.74				
7.63	0.80				
8.37	0.91				
9.17	0.74				
10.08	10.82				
10.82	0.73				
11.55	0.45				
12.00	0.89				
12.89	0.42				
13.31	0.47				
13.78	0.53				
14.31	0.99				
15.30	0.99				
16.29	0.99				
17.28	0.99				
18.23	0.95				
19.20	0.97				
20.00	0.80				

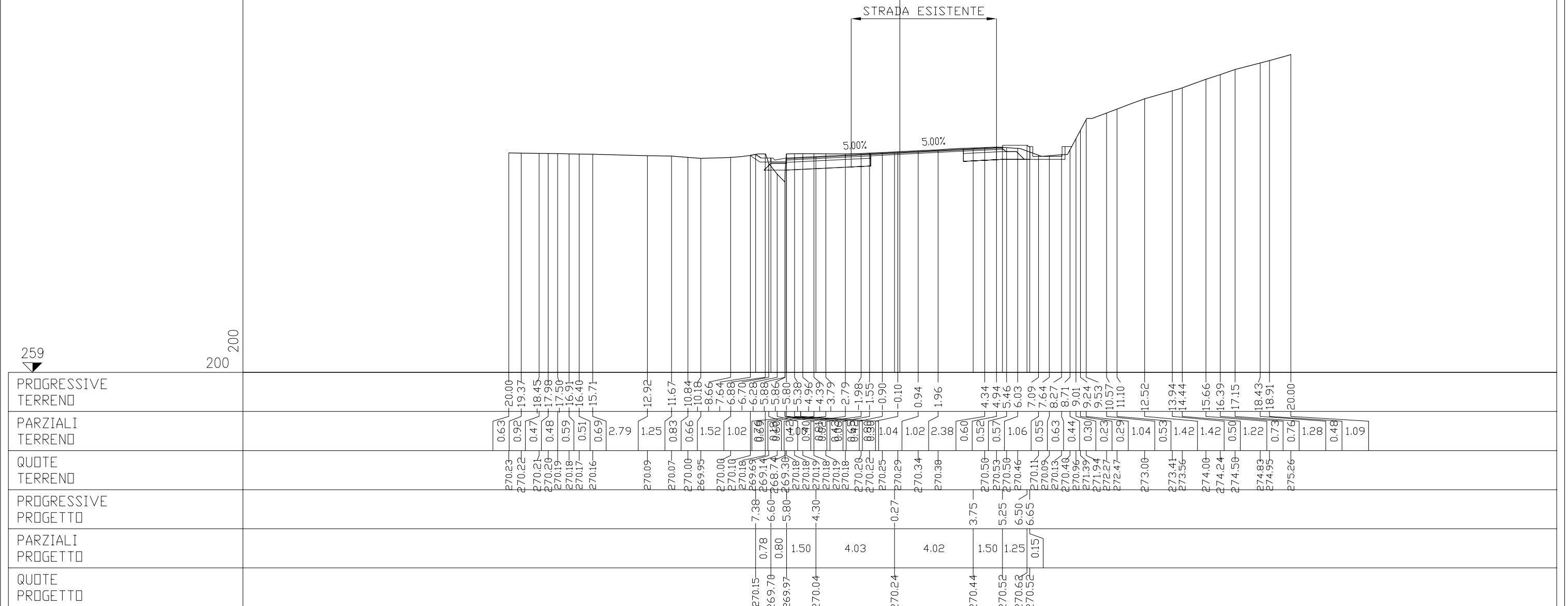
PROFILO NV21
 SEZIONE 98
 PROGRESSIVA 1680.00

- A RIPORTO mq 0.59
- B STERRO mq 4.37
- C BINDER mq 0.38
- D BASE mq 0.79
- E GRANULARE mq 2.08
- F VEGETALE mq 0.93
- L RIFACIMENTO BINDER mq 0.25
- h SEMINA m 1.07
- l COMPAT. PIANO DI POSA m 6.50
- t RIFACIMENTO USURA m 4.22
- u USURA m 6.29
- v DEMOLIZIONI m 3.23



PROFILO NV21
 SEZIONE 100bis
 PROGRESSIVA 1709.87

A	RIPORTO	mq	0.20
B	STERRO	mq	6.19
C	BINDER	mq	0.38
D	BASE	mq	0.76
E	GRANULARE	mq	3.24
F	VEGETALE	mq	0.84
L	RIFACIMENTO BINDER	mq	0.29
h	SEMINA	m	0.51
l	COMPAT. PIANO DI POSA	m	7.49
t	RIFACIMENTO USURA	m	4.74
u	USURA	m	6.32
v	DEMOLIZIONI	m	3.00

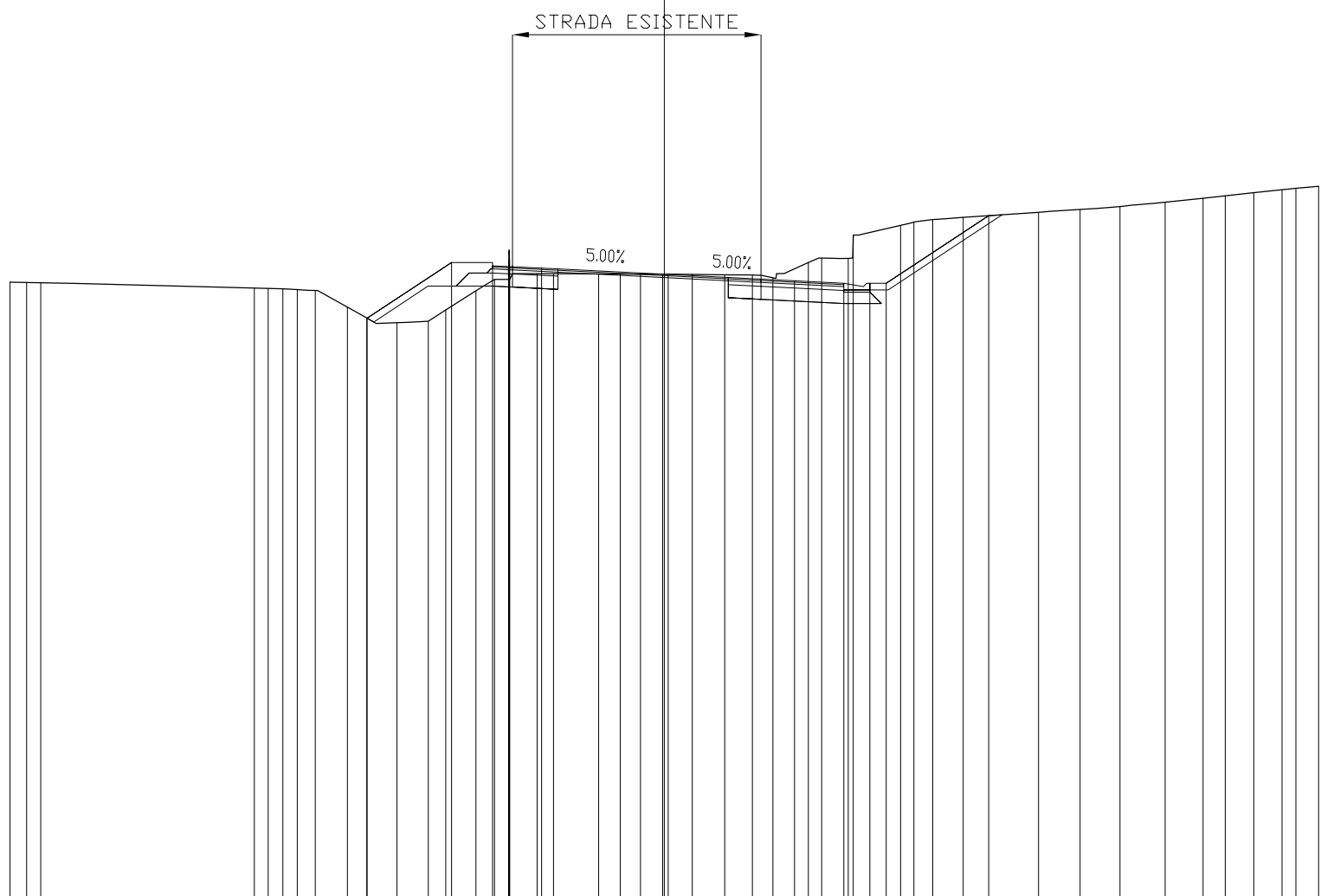


PROFILO NV21

SEZIONE 110

PROGRESSIVA 1862.31

A	RIPORTO	mq	1.88
B	STERRO	mq	10.68
C	BINDER	mq	0.34
D	BASE	mq	0.67
E	GRANULARE	mq	2.91
F	VEGETALE	mq	2.22
L	RIFACIMENTO BINDER	mq	0.33
h	SEMINA	m	6.85
l	COMPAT. PIANO DI POSA	m	6.94
t	RIFACIMENTO USURA	m	5.21
u	USURA	m	5.52
v	DEMOLIZIONI	m	1.00



247

200
200

PROGRESSIVE TERREND	266.26 266.25 266.24	20.00 19.49 19.06	6.53 6.53	0.42 0.45 0.44 0.55	-12.53 -12.11 -11.66 -11.22 -10.67	0.93 9.69 -9.10 -8.17 -7.21 -6.68	5.76 5.19 4.76 4.75 4.72 3.89 3.39 2.01 -1.35 -0.73 -0.05 0.85 1.85 2.69 3.32	4.40 4.81 5.62 5.78 7.22 7.63 8.21 9.14	11.43 12.70 13.93 15.31 16.47 17.14 18.02 18.88 19.30 20.00
PARZIALI TERREND	0.51 0.43								
QUOTE TERREND	266.26 266.25 266.24	266.26 266.25 266.24							
PROGRESSIVE PROGETTO						9.08 265.17			
PARZIALI PROGETTO									
QUOTE PROGETTO						265.16			

PROFILO NV21

SEZIONE 115

PROGRESSIVA 1960.00

A	RIPORTO	mq	4.31
B	STERRO	mq	6.50
C	BINDER	mq	0.66
D	BASE	mq	1.33
E	GRANULARE	mq	5.09
F	VEGETALE	mq	1.22
h	SEMINA	m	2.23
l	COMPAT. PIANO DI POSA	m	9.00
u	USURA	m	10.97
v	DEMOLIZIONI	m	7.51

249

200
200

PROGRESSIVE TERREND	PROGRESSIVE PROGETTO	QUOTE TERREND	QUOTE PROGETTO
20.00		263.32	
19.32		263.33	
18.73		263.35	
17.84		263.37	
17.11		263.39	
15.96		263.42	
15.13		263.44	
13.90		263.47	
13.02		263.49	
12.47		263.50	
		1.54	
10.93		263.54	
10.19		263.55	
		1.58	
8.61		263.59	
7.84		263.61	
7.25		263.62	
6.53		263.66	
6.01		263.00	
5.28		262.64	
4.42		262.61	
		3.46	
		2.83	
		2.38	
		0.63	
		264.00	
		264.64	
		265.19	
		264.29	
		0.31	
		0.01	
		0.02	
		4.66	
		264.24	
		3.14	
		264.20	
		264.78	
		264.78	
		264.16	
		264.10	
		264.50	
		264.91	
		265.48	
		266.00	
		266.50	
		267.00	
		267.50	
		268.00	
		268.50	
		269.00	
		269.50	
		270.00	
		270.50	
		271.00	
		271.50	
		272.00	
		272.50	
		273.00	
		273.50	
		274.00	
		274.50	
		275.00	
		275.20	
		0.53	
		0.54	
		0.54	
		0.54	
		0.53	
		0.53	
		0.96	
		0.57	

STRADA ESISTENTE

5.00%

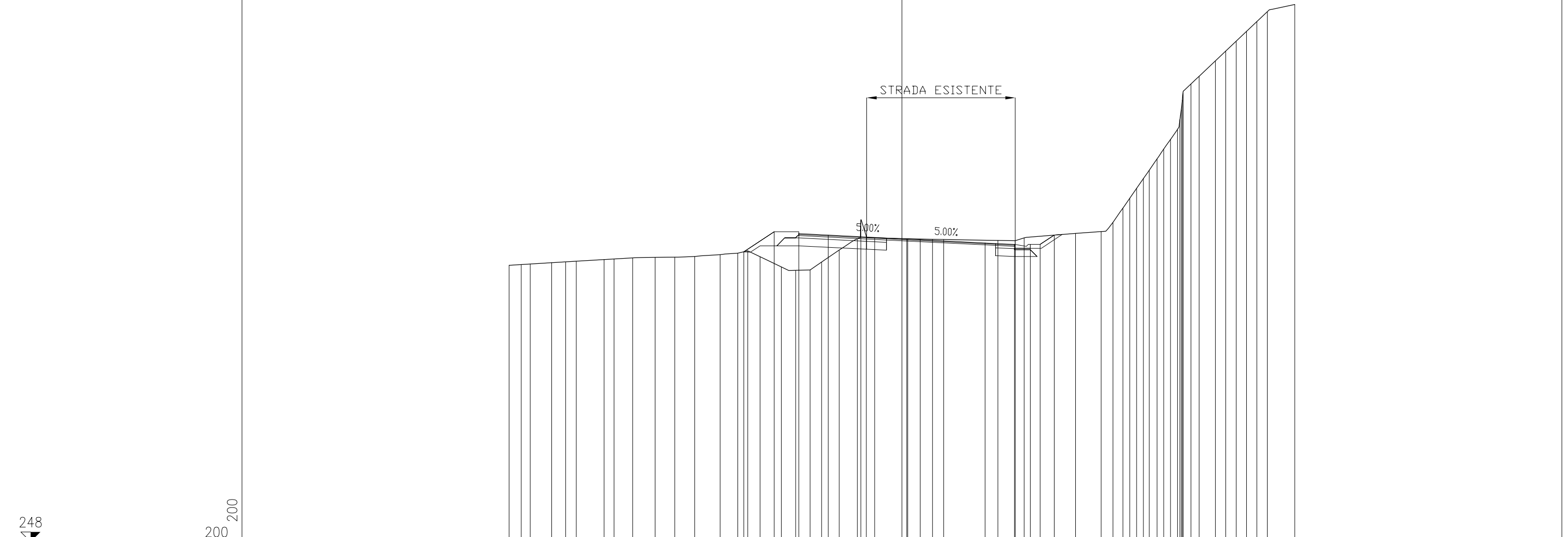
5.00%

PROFILO NV21

SEZIONE 119

PROGRESSIVA 1989.60

A	RIPORTO	mq	3.79
B	STERRO	mq	4.37
C	BINDER	mq	0.33
D	BASE	mq	0.65
E	GRANULARE	mq	2.88
F	VEGETALE	mq	1.35
L	RIFACIMENTO BINDER	mq	0.33
h	SEMINA	m	2.72
t	RIFACIMENTO USURA	m	5.57
u	USURA	m	5.43




PROGRESSIVE TERREND	20.00 19.38 18.93 17.84 17.12 16.58 15.16 14.65 13.71 12.57 11.57 10.55 9.26 8.36 7.85 7.22 6.14 5.41 4.67 4.09 3.19 2.27 2.09 1.81 1.39 0.29 0.93 1.56 2.12 4.88 5.77 6.23 8.84 10.14 10.74 11.25 11.60 11.94 12.29 12.59 12.98 13.32 13.68 14.03 14.15 14.23 14.27 14.31 14.72 15.13 15.96 16.49 17.01 17.54 18.07 18.60 20.00
PARZIALI TERREND	0.62 0.45 1.09 0.72 0.54 1.42 0.51 0.94 1.14 1.00 1.02 1.29 0.90 0.51 0.63 1.08 0.73 0.74 0.58 0.46 0.46 0.52 0.19 0.64 0.63 0.56 0.76 0.89 0.46 0.51 1.30 0.60 0.51 0.35 0.34 0.35 0.30 0.39 0.34 0.36 0.35 0.12 0.08 0.04 0.04 0.41 0.41 0.83 0.53 0.52 0.53 0.53 0.53 1.40
QUOTE TERREND	262.08 262.12 262.15 262.21 262.26 262.29 262.38 262.41 262.46 262.49 262.49 262.53 262.63 262.70 262.82 262.52 262.00 261.83 261.85 262.25 262.86 263.44 264.40 263.56 263.49 263.43 263.42 263.41 263.39 263.36 263.34 263.48 263.71 263.81 264.27 265.00 265.50 266.00 266.50 266.93 267.50 268.00 268.50 269.00 269.56 270.00 270.50 270.94 271.38 271.71 272.50 273.00 273.50 274.00 274.50 275.00 275.37
PROGRESSIVE PROGETTO	8.05 6.50 5.25 3.75 0.24 4.23 5.73 6.53 7.03 7.75
PARZIALI PROGETTO	1.55 1.25 1.50 3.99 3.99 1.50 0.80 0.50 0.72
QUOTE PROGETTO	262.77 263.80 263.70 263.62 263.42 263.22 262.88 263.15 263.15 263.62

PROFILO NV21

SEZIONE 122

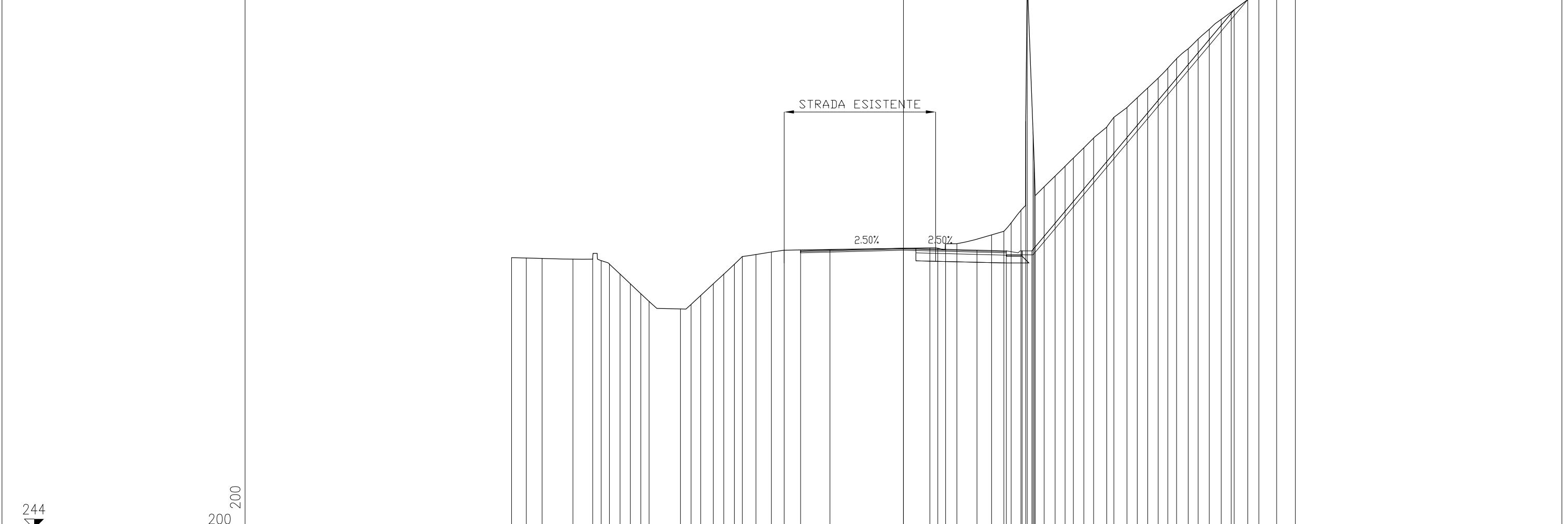
PROGRESSIVA 2060.00

- A RIPOORTO mq 2,22
- B STERRO mq 6,36
- C BINDER mq 0,42
- D BASE mq 0,86
- E GRANULARE mq 3,54
- F VEGETALE mq 1,09
- L RIFACIMENTO BINDER mq 0,25
- h SEMINA m 0,27
- l COMPAT. PIANO DI POSA m 9,04
- t RIFACIMENTO USURA m 4,17
- u USURA m 7,05
- v DEMOLIZIONI m 3,53



PROGRESSIVE TERREND	20.00	19.13	16.89	16.14	13.36	12.03	11.29	9.73	9.22	8.56	7.60	7.15	6.77	6.50	5.97	5.21	4.12	2.96	1.82	1.20	1.70	2.20	2.86	6.07	6.57	7.04	8.55	11.56	20.00	
PARZIALI TERREND	0.87	2.24	0.75	2.78	1.33	0.74	1.56	0.51	0.66	0.96	0.45	0.38	0.27	0.53	0.76	1.09	1.16	1.14	3.02	0.50	0.50	0.66	3.21	0.50	0.47	1.51	3.01	0.75	7.69	
QUOTE TERREND	260.88	260.77	260.75	260.77	260.23	260.24	260.74	259.77	259.09	259.14	259.28	259.57	260.36	260.91	260.93	260.96	261.00	261.03	261.06	261.16	261.03	261.30	261.33	261.29	261.35	261.50	261.50	261.56	261.69	262.16
PROGRESSIVE PROGETTO								9.52											0.36					3.75						
PARZIALI PROGETTO									2.30			1.25			1.50		4.11			4.11			1.50		0.80	0.50	0.22			
QUOTE PROGETTO								259.49		261.01		260.91		260.97		261.13				261.29		261.08	261.35	261.35	261.50	261.50				

PROFILO NV21	
SEZIONE 127	
PROGRESSIVA 2160.00	
B STERRO	mq 29.91
C BINDER	mq 0.27
D BASE	mq 0.56
E GRANULARE	mq 2.19
F VEGETALE	mq 3.20
L RIFACIMENTO BINDER	mq 0.35
h SEMINA	m 16.06
l COMPAT. PIANO DI POSA	m 5.76
t RIFACIMENTO USURA	m 5.89
u USURA	m 4.61
v DEMOLIZIONI	m 1.00



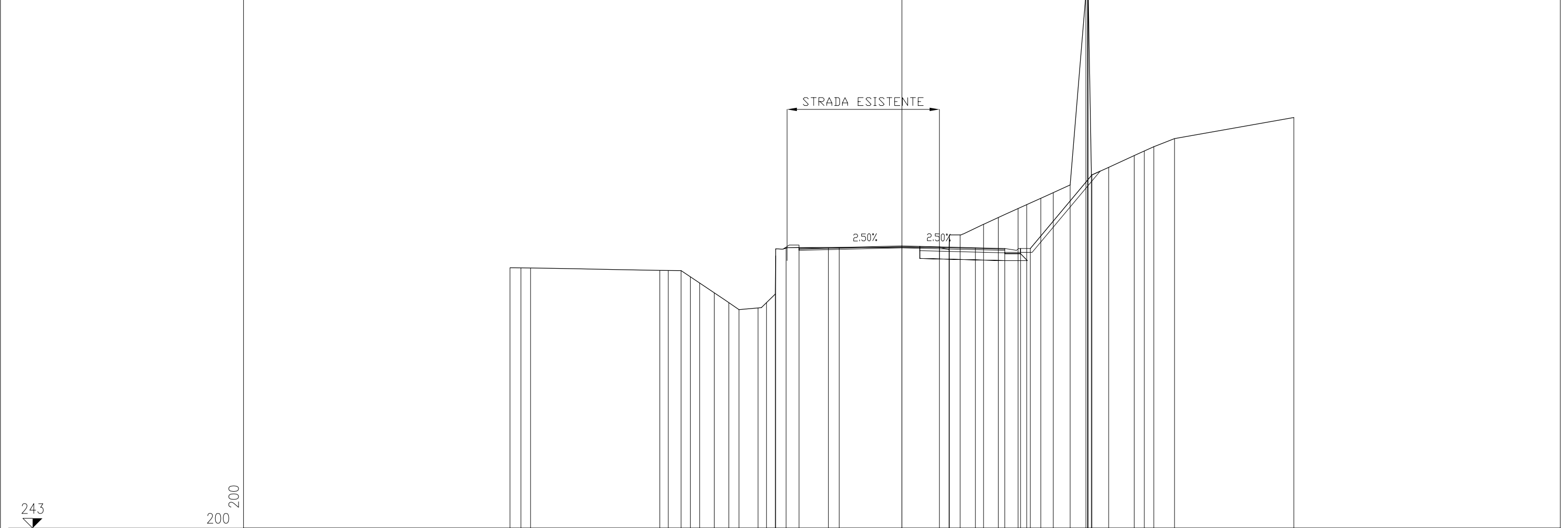
PROGRESSIVE TERREND	257.84 257.82 257.80 257.76 257.76 257.69 257.51 257.00 256.50 256.00 255.60 255.22 255.45 255.91 256.50 257.00 257.30 257.89 258.00 258.12 258.22 258.18 258.22 258.34 258.34 258.55 258.55 259.00 259.18 259.62 260.26 264.80 272.00 264.23 262.74 261.00 261.46 262.00 262.50 262.92 263.44 263.94 264.50 265.00 265.50 266.00 266.50 267.00 267.50 268.00 268.50 269.00 269.50 270.00 270.37 271.00 271.41 272.00 272.36
PARZIALI TERREND	0.75 0.81 1.58 1.00 0.43 0.43 0.55 0.52 0.53 0.43 1.60 0.54 0.49 0.64 0.54 0.54 0.54 0.41 0.69 0.79 0.65 7.43 0.41 0.40 0.57 1.78 0.62 0.37 0.50 0.25 0.07 0.30 0.05 0.05 0.46 0.55 0.52 0.42 0.53 0.50 0.67 0.36 0.67 0.53 0.53 0.54 0.54 0.51 0.51 0.85 0.57 0.90 0.96
QUOTE TERREND	257.84 257.82 257.80 257.76 257.76 257.69 257.51 257.00 256.50 256.00 255.60 255.22 255.45 255.91 256.50 257.00 257.30 257.89 258.00 258.12 258.22 258.18 258.22 258.34 258.34 258.55 258.55 259.00 259.18 259.62 260.26 264.80 272.00 264.23 262.74 261.00 261.46 262.00 262.50 262.92 263.44 263.94 264.50 265.00 265.50 266.00 266.50 267.00 267.50 268.00 268.50 269.00 269.50 270.00 270.37 271.00 271.41 272.00 272.36
PROGRESSIVE PROGETTO	5.25 3.75 0.00 3.75 3.75 1.50 5.25 6.05 6.55 16.87
PARZIALI PROGETTO	1.50 3.75 3.75 1.50 0.80 0.50 10.32
QUOTE PROGETTO	258.18 258.22 258.32 258.22 257.91 258.18 258.18 270.49

PROFILO NV21

SEZIONE 129

PROGRESSIVA 2200.00


B	STERRO	mq	19.72
C	BINDER	mq	0.26
D	BASE	mq	0.52
E	GRANULARE	mq	2.07
F	VEGETALE	mq	1.15
L	RIFACIMENTO BINDER	mq	0.36
h	SEMINA	m	4.89
l	COMPAT. PIANO DI POSA	m	5.49
t	RIFACIMENTO USURA	m	6.16
u	USURA	m	4.34
v	DEMOLIZIONI	m	1.00



PROGRESSIVE TERRENO	PARZIALI TERRENO	QUOTE TERRENO	PROGRESSIVE PROGETTO	PARZIALI PROGETTO	QUOTE PROGETTO
256.28	0.56	256.28	257.31	1.50	257.31
256.27	0.49	256.27	257.30	3.75	257.30
256.27	0.49	256.27	257.31		257.40
	6.59				257.40
	0.44				257.40
	0.65				257.40
256.15	0.47	256.15			257.40
256.14	0.48	256.14			257.40
256.14	0.48	256.14			257.40
255.82	0.74	255.82			257.40
255.59	0.74	255.59			257.40
255.00	0.74	255.00			257.40
254.59	0.53	254.59			257.40
254.14	0.97	254.14			257.40
254.23	0.43	254.23			257.40
254.59	0.44	254.59			257.40
254.94	0.02	254.94			257.40
256.89	0.54	256.89			257.40
257.29	2.71	257.29			257.40
257.31	5.11	257.31			257.40
257.31	0.49	257.31			257.40
257.21	0.02	257.21			257.40
257.21	0.55	257.21			257.40
257.78	1.19	257.78			257.40
257.96	0.76	257.96			257.40
258.49	1.01	258.49			257.40
258.84	0.44	258.84			257.40
259.30	0.71	259.30			257.40
259.50	0.64	259.50			257.40
259.82	0.87	259.82			257.40
260.11	0.80	260.11			257.40
260.50	0.08	260.50			257.40
270.26	0.08	270.26			257.40
270.67	0.08	270.67			257.40
271.37	0.02	271.37			257.40
261.00	0.18	261.00			257.40
261.40	0.88	261.40			257.40
262.00	1.06	262.00			257.40
262.23	0.52	262.23			257.40
262.37	0.48	262.37			257.40
262.45	6.09	262.45			257.40
262.86		262.86			257.40
					257.40
					257.40
263.94		263.94			257.40

PROFILO NV21
 SEZIONE 130
 PROGRESSIVA 2220.00

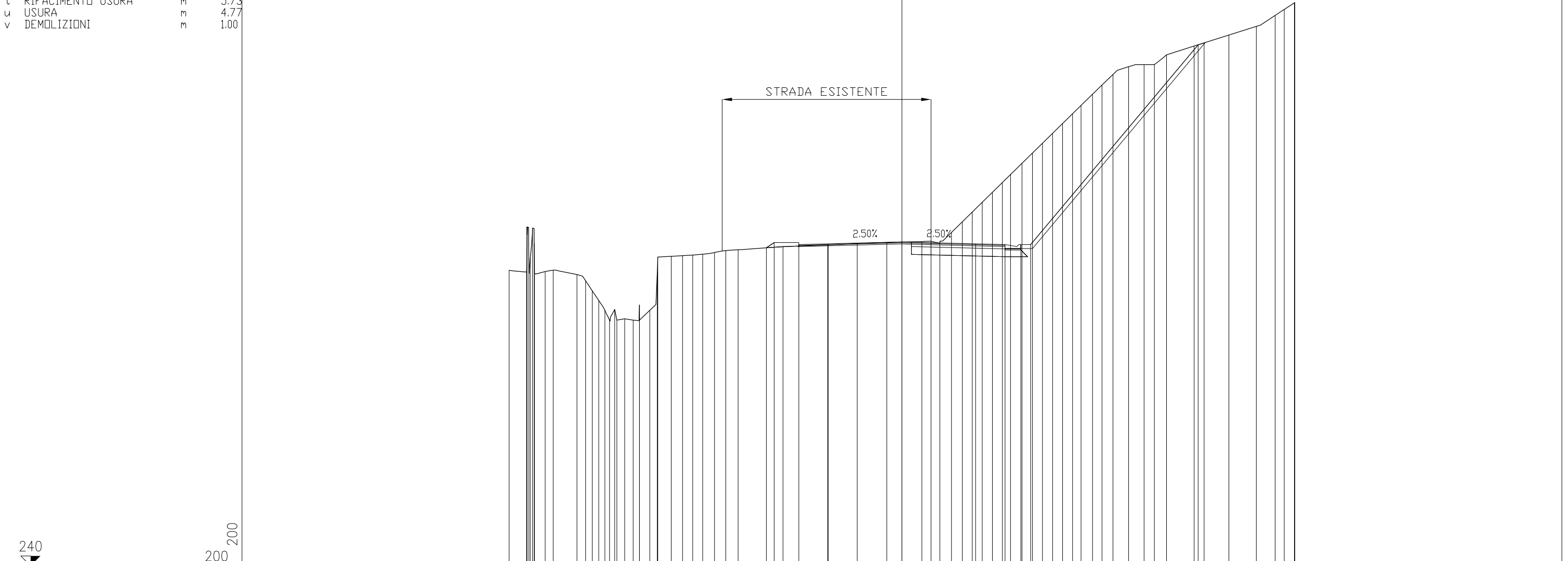
B	STERRO	m q	14.84
C	BINDER	m q	0.27
D	BASE	m q	0.53
E	GRANULARE	m q	2.09
F	VEGETALE	m q	0.90
L	RIFACIMENTO BINDER	m q	0.34
h	SEMINA	m	4.34
t	RIFACIMENTO USURA	m	5.69
u	USURA	m	4.40



PROGRESSIVE TERREND	20.00			20.00	255.62
PARZIALI TERREND	18.43	157	0.59	147	0.52
QUOTE TERREND	17.84				0.66
PROGRESSIVE PROGETTO	16.37				255.59
PARZIALI PROGETTO	15.85				0.47
QUOTE PROGETTO	15.08				255.58
PROGRESSIVE TERREND	14.42				0.46
PARZIALI TERREND	13.95				0.90
QUOTE TERREND	13.49				0.41
PROGRESSIVE PROGETTO	12.59				255.54
PARZIALI PROGETTO	12.18				0.53
QUOTE PROGETTO	11.65				0.60
PROGRESSIVE TERREND	11.05				255.22
PARZIALI TERREND	9.92				1.13
QUOTE TERREND	9.30				254.77
PROGRESSIVE PROGETTO	8.56				0.62
PARZIALI PROGETTO	8.24				254.50
QUOTE PROGETTO	7.54				0.42
PROGRESSIVE TERREND	6.65				254.42
PARZIALI TERREND	6.19				0.18
QUOTE TERREND	5.84				0.31
PROGRESSIVE PROGETTO	5.44				254.04
PARZIALI PROGETTO	5.00				0.29
QUOTE PROGETTO	4.84				254.50
PROGRESSIVE TERREND	3.29				255.00
PARZIALI TERREND	3.04				0.32
QUOTE TERREND	2.84				255.50
PROGRESSIVE PROGETTO	2.44				0.70
PARZIALI PROGETTO	2.00				255.92
QUOTE PROGETTO	1.85				0.89
PROGRESSIVE TERREND	1.45				256.20
PARZIALI TERREND	1.00				0.81
QUOTE TERREND	0.88				256.88
PROGRESSIVE PROGETTO	0.45				256.88
PARZIALI PROGETTO	0.00				0.40
QUOTE PROGETTO	0.46				256.81
PROGRESSIVE TERREND	0.00				256.89
PARZIALI TERREND	0.46				0.45
QUOTE TERREND	0.46				256.90
PROGRESSIVE PROGETTO	0.46				0.46
PARZIALI PROGETTO	0.46				256.91
QUOTE PROGETTO	0.88				0.42
PROGRESSIVE TERREND	1.33				256.91
PARZIALI TERREND	1.185				0.45
QUOTE TERREND	1.185				256.91
PROGRESSIVE PROGETTO	1.185				0.52
PARZIALI PROGETTO	1.185				256.91
QUOTE PROGETTO	1.85				0.52
PROGRESSIVE TERREND	2.42				256.88
PARZIALI TERREND	2.44				0.57
QUOTE TERREND	2.44				256.88
PROGRESSIVE PROGETTO	3.04				257.55
PARZIALI PROGETTO	2.72				0.02
QUOTE PROGETTO	2.72				257.55
PROGRESSIVE TERREND	4.25				258.00
PARZIALI TERREND	4.25				0.60
QUOTE TERREND	4.25				258.00
PROGRESSIVE PROGETTO	4.67				3.75
PARZIALI PROGETTO	4.67				258.35
QUOTE PROGETTO	4.67				0.68
PROGRESSIVE TERREND	5.23				258.63
PARZIALI TERREND	5.23				4.25
QUOTE TERREND	5.23				258.63
PROGRESSIVE PROGETTO	7.03				259.00
PARZIALI PROGETTO	7.44				0.53
QUOTE TERREND	7.44				259.00
PROGRESSIVE TERREND	9.56				259.44
PARZIALI TERREND	10.54				0.42
QUOTE TERREND	10.54				259.44
PROGRESSIVE PROGETTO	11.16				259.53
PARZIALI PROGETTO	11.22				0.56
QUOTE TERREND	11.22				259.53
PROGRESSIVE TERREND	11.36				1.80
PARZIALI TERREND	11.95				0.41
QUOTE TERREND	11.95				260.03
PROGRESSIVE PROGETTO	12.65				260.16
PARZIALI PROGETTO	13.27				261.50
QUOTE TERREND	13.27				265.55
PROGRESSIVE TERREND	13.75				267.94
PARZIALI TERREND	14.53				0.41
QUOTE TERREND	14.53				265.55
PROGRESSIVE PROGETTO	15.15				264.86
PARZIALI PROGETTO	15.77				260.45
QUOTE TERREND	15.77				260.93
PROGRESSIVE TERREND	16.38				261.50
PARZIALI TERREND	16.96				0.62
QUOTE TERREND	16.96				262.00
PROGRESSIVE TERREND	17.51				262.38
PARZIALI TERREND	17.86				0.06
QUOTE TERREND	17.86				263.00
PROGRESSIVE TERREND	19.42				263.50
PARZIALI TERREND	20.00				0.12
QUOTE TERREND	20.00				264.00
PROGRESSIVE TERREND	20.00				264.50
PARZIALI TERREND	20.00				0.59
QUOTE TERREND	20.00				265.00
PROGRESSIVE TERREND	20.00				0.70
PARZIALI TERREND	20.00				265.01
QUOTE TERREND	20.00				264.57
PROGRESSIVE TERREND	20.00				0.62
PARZIALI TERREND	20.00				264.11
QUOTE TERREND	20.00				0.48
PROGRESSIVE TERREND	20.00				264.92
PARZIALI TERREND	20.00				0.62
QUOTE TERREND	20.00				264.92
PROGRESSIVE TERREND	20.00				0.61
PARZIALI TERREND	20.00				0.58
QUOTE TERREND	20.00				264.92
PROGRESSIVE TERREND	20.00				0.55
PARZIALI TERREND	20.00				0.35
QUOTE TERREND	20.00				264.92
PROGRESSIVE TERREND	20.00				1.56
PARZIALI TERREND	20.00				0.58
QUOTE TERREND	20.00				264.92
PROGRESSIVE TERREND	20.00				0.58
PARZIALI TERREND	20.00				0.58
QUOTE TERREND	20.00				264.92
PROGRESSIVE TERREND	20.00				0.58
PARZIALI TERREND	20.00				0.58
QUOTE TERREND	20.00				264.92

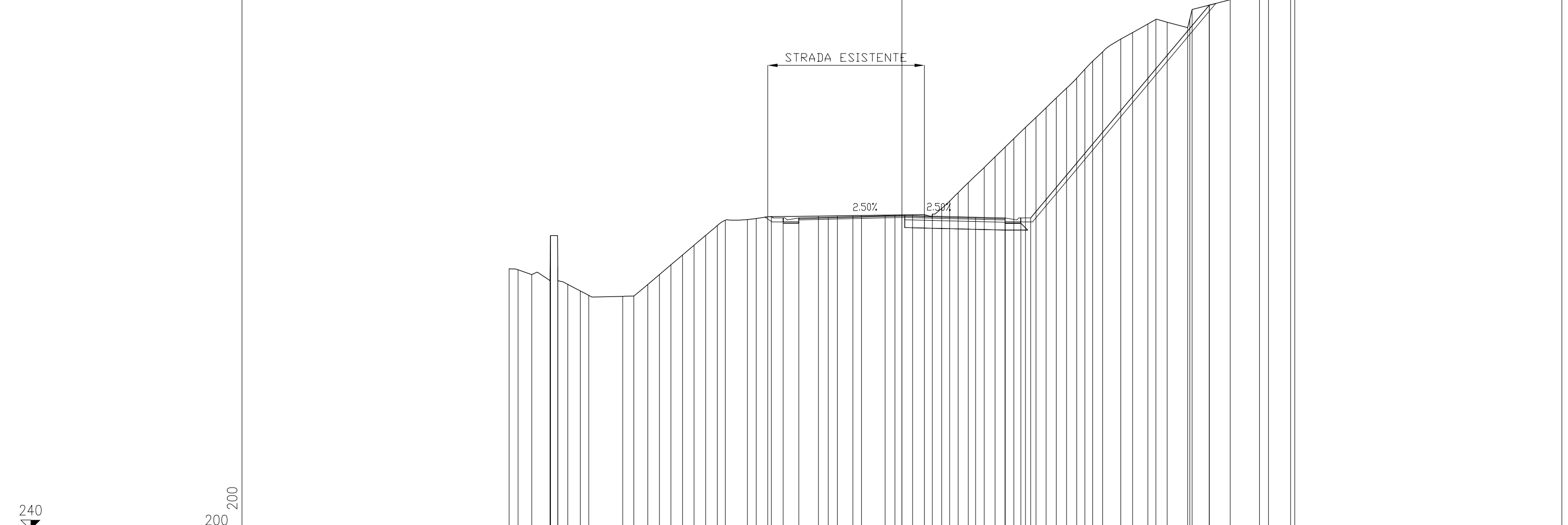
PROFILO NV21
 SEZIONE 131
 PROGRESSIVA 2240.00

B	STERRO	m	42.51
C	BINDER	m	0.29
D	BASE	m	0.57
E	GRANULARE	m	2.25
F	VEGETALE	m	3.08
L	RIFACIMENTO BINDER	m	0.34
h	SEMINA	m	13.75
l	COMPAT. PIANO DI POSA	m	5.92
t	RIFACIMENTO USURA	m	5.73
u	USURA	m	4.77
v	DEMOLIZIONI	m	1.00



PROGRESSIVE TERREND	20.00 19.11 19.09 18.99 18.93 18.81 18.74 18.71 18.17 17.79 16.55 16.10 15.71 15.44 15.13 14.88 14.63 14.52 14.12 13.68 13.36 13.36 12.84 12.46 12.43 11.75 11.17 10.65 10.14 9.54 8.97 8.34 6.06
PARZIALI TERREND	0.89 0.02 0.10 0.06 0.12 0.09 0.01 0.54 0.42 1.20 0.45 0.33 0.33 0.31 0.25 0.25 0.11 0.40 0.44 0.32 0.52 0.38 0.03 0.68 0.58 0.52 0.51 0.60 0.57 0.63 2.28 2.28 1.50 1.51 1.78 0.47 0.45 0.59 0.55 0.51 0.51 0.51 0.51 0.51 0.42 0.58 0.53 0.52 0.51 0.51 0.43
QUOTE TERREND	255.03 254.95 257.24 255.16 255.63 257.18 256.46 254.86 254.97 255.04 254.86 254.58 254.00 253.56 253.00 252.58 253.04 252.50 252.57 253.27 252.56 253.00 254.91 255.71 255.75 255.78 255.81 255.85 255.94 256.04 256.08 256.24
PROGRESSIVE PROGETTO	256.18 256.44 256.34 256.38 256.48 256.44 256.50 258.50 259.00 259.56 259.91 260.48 261.00 261.50 262.00 262.58 263.00 263.42 263.99 264.46 265.00 265.39 265.50 265.50 266.00 266.44 266.60 267.00 267.44 268.00 268.38 268.64 268.65
PARZIALI PROGETTO	0.40 1.25 1.50 3.75 0.00 3.75 1.50 0.80 0.50 8.53 15.08
QUOTE PROGETTO	256.18 256.44 256.34 256.38 256.48 256.44 256.50 258.50 259.00 259.56 259.91 260.48 261.00 261.50 262.00 262.58 263.00 263.42 263.99 264.46 265.00 265.39 265.50 265.50 266.00 266.44 266.60 267.00 267.44 268.00 268.38 268.64 268.65


PROFILO NV21			
SEZIONE 132			
PROGRESSIVA 2260.00			
B	STERRO	m	48.27
C	BINDER	m	0.30
D	BASE	m	0.62
E	GRANULARE	m	2.38
F	VEGETALE	m	3.08
L	RIFACIMENTO BINDER	m	0.33
h	SEMINA	m	14.27
l	COMPAT. PIANO DI POSA	m	6.26
t	RIFACIMENTO USURA	m	5.39
u	USURA	m	5.11
v	DEMOLIZIONI	m	1.00



PROGRESSIVE TERREND	20.00 19.54 18.85 17.94 17.94 17.90 17.52 17.52 17.01 16.38 15.94 14.21 13.65 12.94 12.35 11.76 11.17 10.58 9.99 9.40 8.99 7.86 7.42 6.83
PARZIALI TERREND	0.46 0.69 0.93 0.01 0.01 0.38 0.51 0.63 0.44 1.7 0.56 0.71 0.59 0.59 0.59 0.59 0.41 1.13 0.44 0.59 7.42 0.97
QUOTE TERREND	253.29 253.24 253.00 252.69 253.41 254.99 252.69 252.50 252.17 251.94 251.89 251.91 252.50 253.00 253.50 254.00 254.50 255.00 255.50 255.77 255.89 255.86 255.95
PROGRESSIVE PROGETTO	6.65 6.05 5.25 3.75 0.00 3.75 3.75 3.75 1.50 5.25 6.05 6.55 9.10 15.65
PARZIALI PROGETTO	0.60 0.80 1.50 3.75 0.00 3.75 3.75 1.50 0.80 0.50 9.10
QUOTE PROGETTO	255.95 255.61 255.88 255.92 256.02 255.92 255.61 255.88 255.88 266.72

PROFILO NV21
 SEZIONE 133
 PROGRESSIVA 2280.00


B	STERRO	m	41.76
C	BINDER	m	0.31
D	BASE	m	0.62
E	GRANULARE	m	2.41
F	VEGETALE	m	2.97
L	RIFACIMENTO BINDER	m	0.32
h	SEMINA	m	13.45
l	COMPAT. PIANO DI POSA	m	6.32
t	RIFACIMENTO USURA	m	5.33
u	USURA	m	5.17
v	DEMOLIZIONI	m	1.00



PROGRESSIVE TERREND	20.00 18.89 17.64 17.10 16.75 16.42 16.41 15.93 15.31 14.51 14.01 13.47 13.05 12.59 11.88 11.33 10.91 10.48 9.79 9.14 8.41 7.72
PARZIALI TERREND	1.11 1.25 0.54 0.31 0.37 0.01 0.48 0.62 0.80 0.50 0.54 0.42 0.46 0.71 0.55 0.42 0.43 0.69 0.65 0.73 0.69 0.19 0.14
QUOTE TERREND	252.58 252.40 252.30 252.46 254.08 254.22 252.55 252.29 252.00 251.61 251.63 251.66 251.67 252.00 252.50 252.89 253.19 253.50 254.00 254.47 255.00 255.32
PROGRESSIVE PROGETTO	6.72 6.05 5.25
PARZIALI PROGETTO	0.67 0.80 1.50 3.75 0.00 3.75 1.50 0.80 0.50
QUOTE PROGETTO	255.42 255.04 255.31 255.34 255.44 255.34 255.04 255.31 255.31

PROFILO NV21
SEZIONE 134
PROGRESSIVA 2300.00

B	STERRO	m	46.12
C	BINDER	m	0.28
D	BASE	m	0.54
E	GRANULARE	m	2.17
F	VEGETALE	m	2.86
L	RIFACIMENTO BINDER	m	0.36
h	SEMINA	m	12.96
l	COMPAT. PIANO DI POSA	m	5.71
t	RIFACIMENTO USURA	m	5.94
u	USURA	m	4.56
v	DEMOLIZIONI	m	1.00

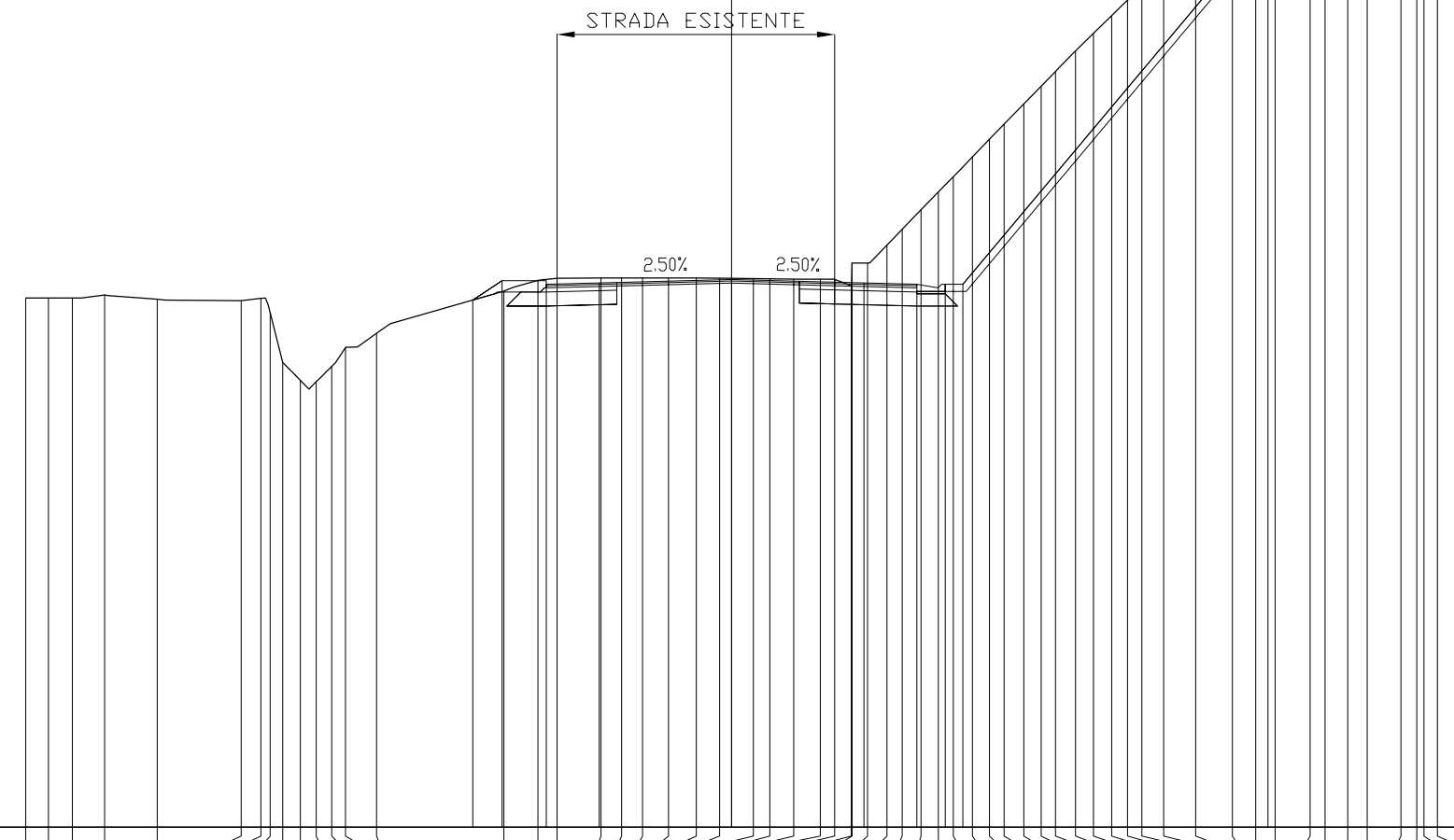


PROGRESSIVE TERREND	PARZIALI TERREND	QUOTE TERREND	PROGRESSIVE PROGETTO	PARZIALI PROGETTO	QUOTE PROGETTO
252.18	0.46	252.18			
252.13	0.53	252.13			
	0.24				
	0.01				
	0.37				
	0.01				
	0.43				
	0.78				
	0.72				
	1.03				
	0.59				
	0.83				
	0.71				
	0.50				
	0.48				
	0.90				
	0.83				
	0.83				
	0.47				
	0.72				
	4.00				
	0.46				
	0.48				
	0.65				
	0.33				
	0.43				
	0.48				
	0.42				
	0.43				
	0.51				
	0.43				
	0.43				
	0.38				
	0.46				
	0.54				
	0.50				
	0.50				
	0.47				
	0.46				
	0.54				
	0.50				
	0.50				
	0.47				
	0.46				
	0.55				
	0.48				
	0.42				
	0.41				
	0.41				
	0.58				
	0.52				
	0.63				
	0.77				
	0.84				
	0.76				
	0.77				
	0.84				
	0.42				
	1.00				
	0.44				

PROFILO NV21
 SEZIONE 135
 PROGRESSIVA 2320.00

B	STERRO	m	32.44
C	BINDER	m	0.32
D	BASE	m	0.65
E	GRANULARE	m	2.84
F	VEGETALE	m	3.42
L	RIFACIMENTO BINDER	m	0.30
h	SEMINA	m	14.44
l	COMPAT. PIANO DI POSA	m	7.60
t	RIFACIMENTO USURA	m	5.17
u	USURA	m	5.33
v	DEMOLIZIONI	m	2.70

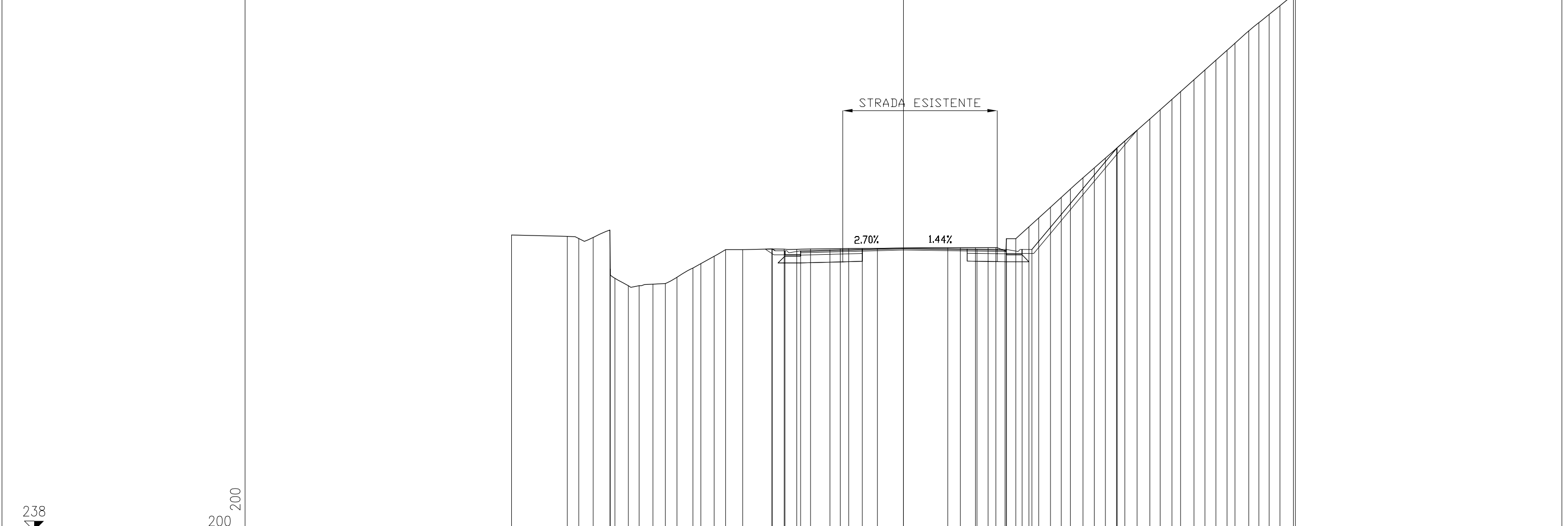
238
 200 200



PROGRESSIVE TERREND	PARZIALI TERREND	QUOTE TERREND	PROGRESSIVE PROGETTO	PARZIALI PROGETTO	QUOTE PROGETTO
20.00	0.64	253.00			
19.36	0.68	253.00			
18.68	0.91	253.00			
17.77	1.50	253.08			
16.27	0.83	252.96			
13.90	0.88	252.98			
13.34	0.87	252.98			
13.07	0.87	252.58			
12.72	0.87	251.17			
12.22	0.87	250.66			
11.77	0.87	250.62			
11.33	0.87	251.06			
10.94	1.25	251.59			
10.06	1.25	252.00			
	0.58				
	0.60				
	0.73		7.33	0.83	252.94
	0.75		6.50	1.25	253.49
	0.66		5.25	1.50	253.39
	0.49				
	0.91		3.75	3.75	253.42
	0.47				
	0.67				
	0.75				
	0.41				
	0.47		0.00		253.52
	0.02				
	0.44				
	0.55				
	0.44				
	0.53		3.75	3.75	253.42
	0.49				
	0.42		5.25	1.50	253.12
	0.54		6.05	0.80	253.39
	0.49		6.55	0.50	253.39
	0.41				
	0.56				
	0.49				
	0.40				
	0.58				
	0.51				
	0.51				
	0.45				
	0.40				
	0.62		15.19		263.69
	0.91				
	1.04				
	0.68				
	0.55				
	0.99				
	0.43				
	0.64				
	0.55				
	0.96				
	0.45				
	0.20				
	0.38				

PROFILO NV21
 SEZIONE 136
 PROGRESSIVA 2340.00

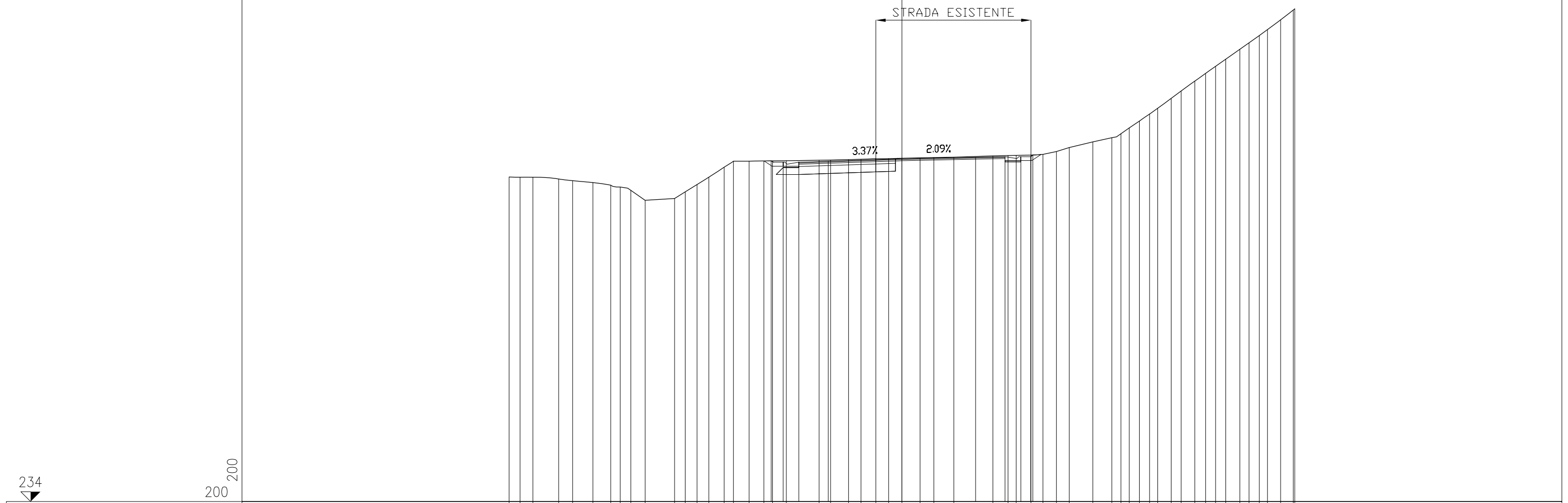
B	STERRO	m ²	11.14
C	BINDER	m ²	0.31
D	BASE	m ²	0.61
E	GRANULARE	m ²	2.75
F	VEGETALE	m ²	1.79
L	RIFACIMENTO BINDER	m ²	0.32
h	SEMINA	m ³	6.95
l	COMPAT. PIANO DI POSA	m ³	7.45
t	RIFACIMENTO USURA	m ³	5.35
u	USURA	m ³	5.15
v	DEMOLIZIONI	m ³	1.00



		200		
	238			
PROGRESSIVE TERREND		20.00		
PARZIALI TERREND		0.59		
QUOTE TERREND	253.09			
PROGRESSIVE PROGETTO				
PARZIALI PROGETTO				
QUOTE PROGETTO				

PROFILO NV21
 SEZIONE 137
 PROGRESSIVA 2360.00

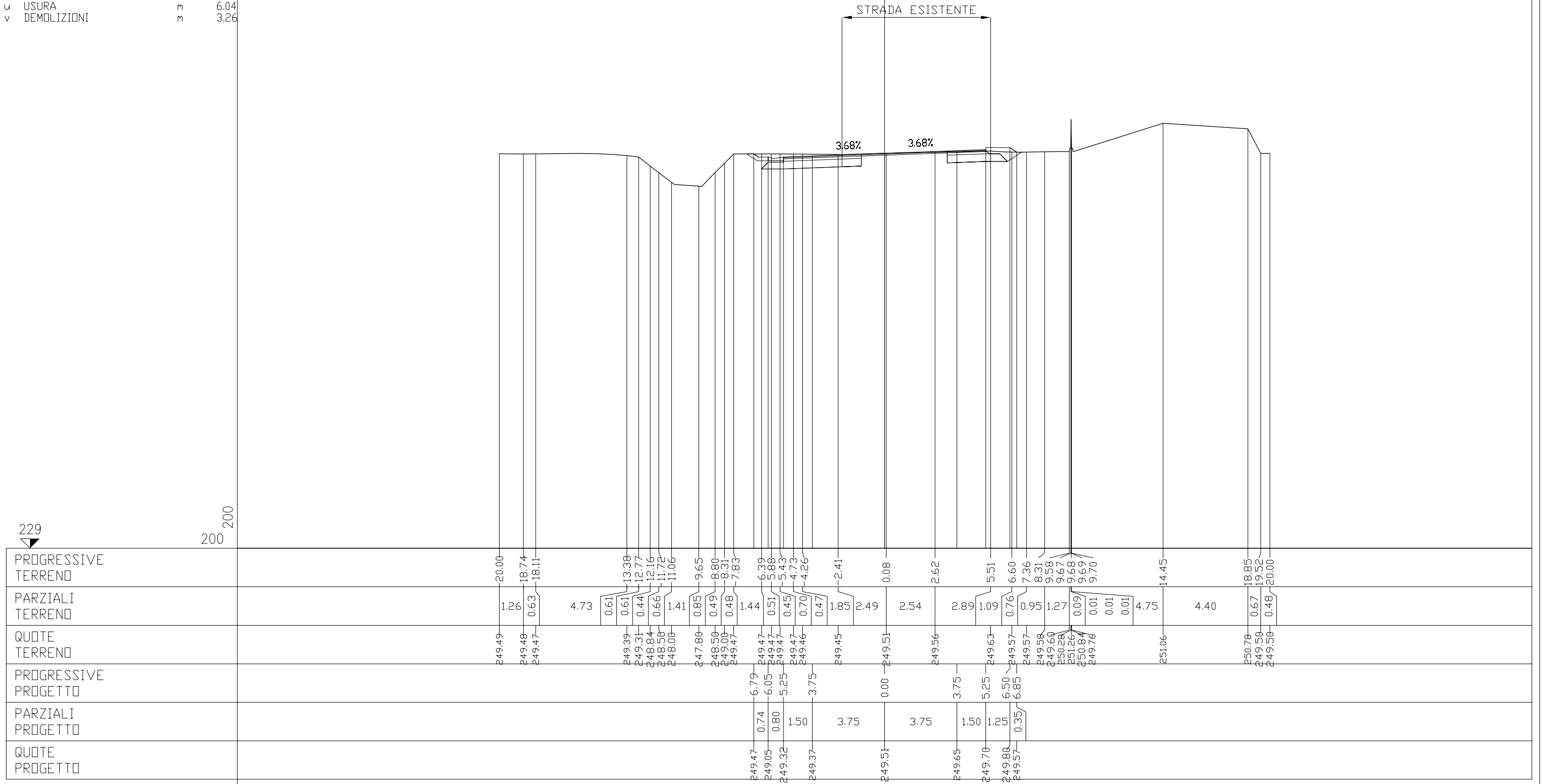
B	STERRO	m	5.37
C	BINDER	m	0.29
D	BASE	m	0.59
E	GRANULARE	m	2.31
F	VEGETALE	m	0.35
h	SEMINA	m	0.26
l	COMPAT. PIANO DI POSA	m	6.07
t	RIFACIMENTO USURA	m	5.58
u	USURA	m	4.92
v	DEMOLIZIONI	m	1.00



PROGRESSIVE TERREND	250.51 250.56 250.59 250.40 250.32 250.22 250.09 250.00 249.83 249.32 249.41 249.75 250.12 250.50 251.00 251.31 251.31 251.32 251.32 250.98 251.25 251.31 251.36 251.37 251.39 251.40 251.43 251.44 251.46 251.48 251.50 251.51 251.51 251.58 251.59 251.60 251.54 251.54 251.62 251.80 252.00 252.29 252.50 252.71 253.00 253.35 253.72 254.00 254.50 254.88 255.38 255.77 256.13 256.50 257.00 257.33 257.70 258.00 258.50 259.00 259.06
PARZIALI TERREND	0.56 0.65 1.31 0.72 1.03 0.91 0.48 0.54 0.73 1.4 0.55 0.60 0.60 0.78 0.47 0.80 0.75 0.44 0.70 1.6 0.28 0.28 0.28 0.43 0.64 0.75 0.01 1.99 0.77 0.42 0.75 0.61 0.68 0.65 1.18 0.786 0.51 0.97 0.46 0.43 0.51 0.52 0.41 0.68 0.51 0.70 0.55 0.51 0.52 0.52 0.71 0.52 0.71 0.47 0.52 0.42 0.67 0.64 0.08
QUOTE TERREND	250.51 250.56 250.59 250.40 250.32 250.22 250.09 250.00 249.83 249.32 249.41 249.75 250.12 250.50 251.00 251.31 251.31 251.32 251.32 250.98 251.25 251.31 251.36 251.37 251.39 251.40 251.43 251.44 251.46 251.48 251.50 251.51 251.51 251.58 251.59 251.60 251.54 251.54 251.62 251.80 252.00 252.29 252.50 252.71 253.00 253.35 253.72 254.00 254.50 254.88 255.38 255.77 256.13 256.50 257.00 257.33 257.70 258.00 258.50 259.00 259.06
PROGRESSIVE PROGETTO	
PARZIALI PROGETTO	0.60 0.80 1.50 3.75 3.75 3.75 1.50 0.80 0.50 0.12
QUOTE PROGETTO	251.32 250.98 251.25 251.31 251.36 251.37 251.39 251.40 251.43 251.44 251.46 251.48 251.50 251.51 251.51 251.58 251.59 251.60 251.54 251.54 251.62 251.80 252.00 252.29 252.50 252.71 253.00 253.35 253.72 254.00 254.50 254.88 255.38 255.77 256.13 256.50 257.00 257.33 257.70 258.00 258.50 259.00 259.06

PROFILO NV21
 SEZIONE 142
 PROGRESSIVA 2440.00

B STERRO mq 5.96
 C BINDER mq 0.36
 D BASE mq 0.73
 E GRANULARE mq 3.13
 F VEGETALE mq 0.88
 L RIFACIMENTO BINDER mq 0.25
 h SEMINA mq 0.70
 l COMPAT. PIANO DI POSA mq 8.31
 t RIFACIMENTO USURA mq 4.46
 u USURA mq 6.04
 v DEMOLIZIONI mq 3.26

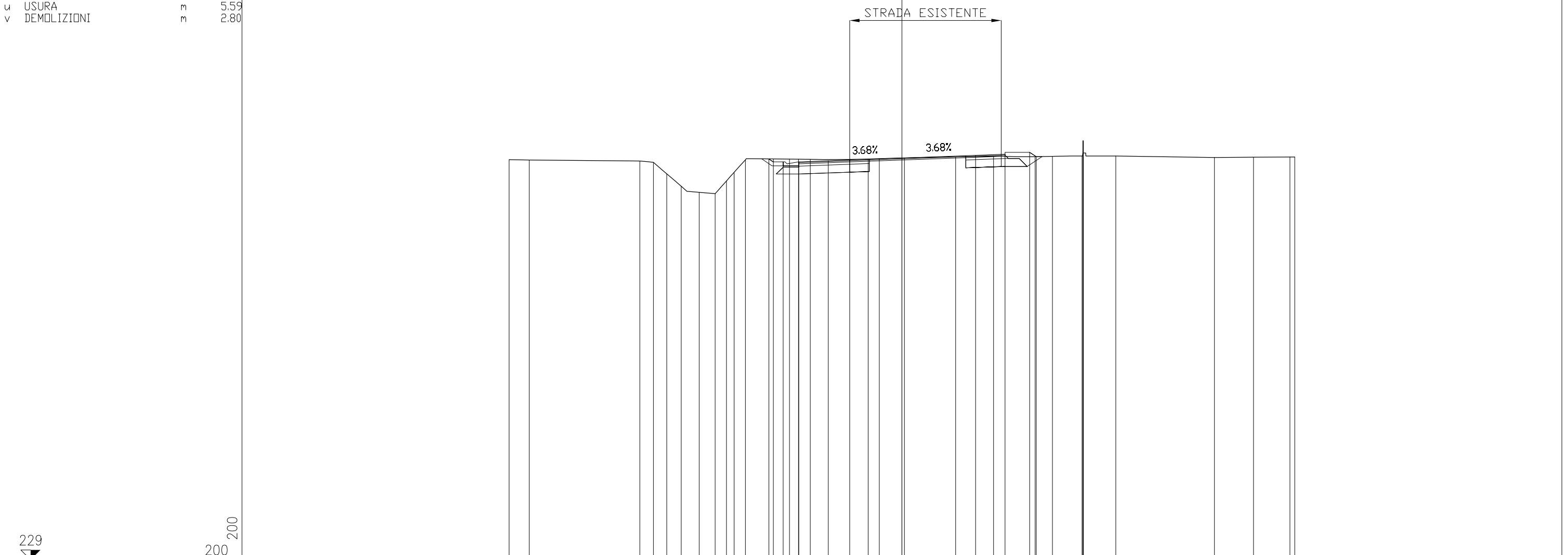


229

200 200

PROFILO NV21
 SEZIONE 143
 PROGRESSIVA 2446.05

B	STERRO	m	5.68
C	BINDER	m	0.33
D	BASE	m	0.69
E	GRANULARE	m	2.96
F	VEGETALE	m	0.88
L	RIFACIMENTO BINDER	m	0.29
h	SEMINA	m	0.67
l	COMPAT. PIANO DI POSA	m	7.86
t	RIFACIMENTO USURA	m	4.91
u	USURA	m	5.59
v	DEMOLIZIONI	m	2.80



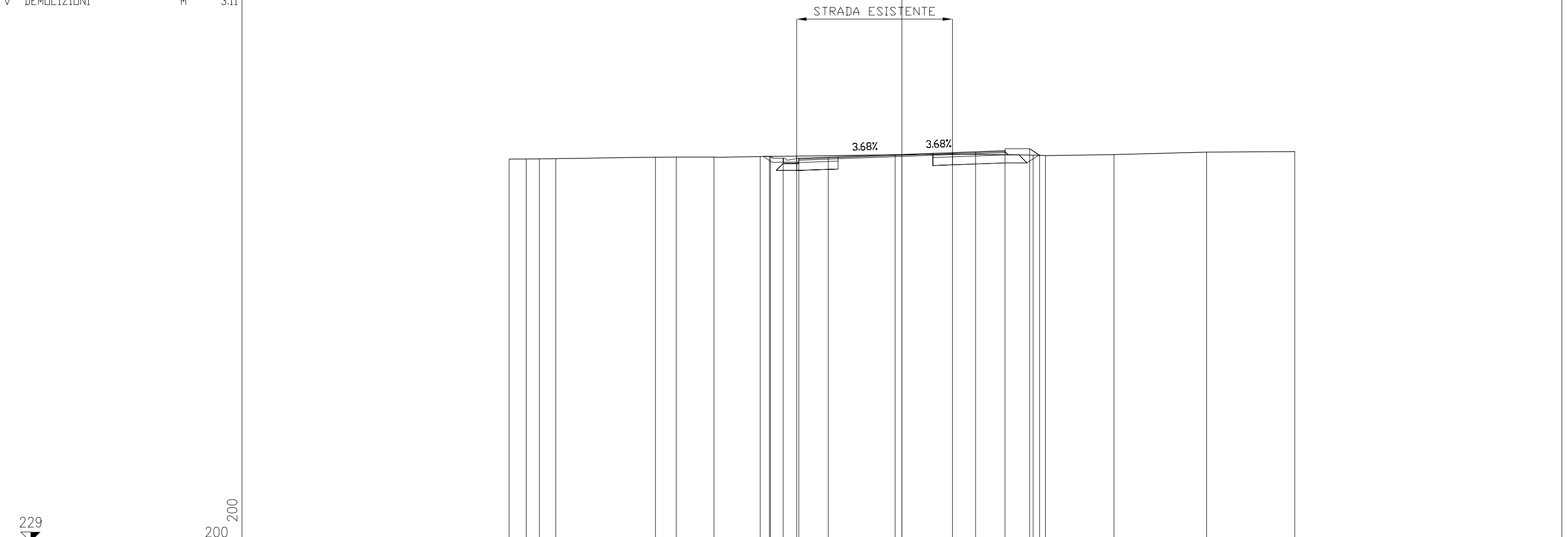
PROGRESSIVE TERRENO	20.00	18.98		13.35	12.65	11.97	11.24	10.32	9.51	8.94	8.54	7.97	6.54	5.73	5.27	4.66	2.66	1.72	1.15	0.13	2.73	4.67	6.78	7.66	9.17	9.22	9.23	10.89	15.91	17.90	19.76	20.00
PARZIALI TERRENO	1.02	5.63	0.70	0.68	0.73	0.92	0.81	0.57	0.40	0.57	1.43	0.81	0.46	0.61	2.00	0.94	0.57	1.28	2.60	1.94	2.11	0.88	1.51	0.05	0.01	1.66	5.02	1.99	1.86	0.24		
QUOTE TERRENO	249.34	249.34	249.28	249.22	248.63	248.00	247.69	247.62	248.27	248.78	249.34	249.38	249.38	249.37	249.36	249.35	249.38	249.40	249.44	249.49	249.52	249.50	249.52	249.53	250.32	249.68	249.53	249.46	249.47	249.48	249.48	
PROGRESSIVE PROGETTO												6.77	6.05	5.25	3.75			0.00	3.75	3.75	3.75	1.50	5.25	6.50	6.84							
PARZIALI PROGETTO												0.72	0.80	1.50	3.75	3.75	1.50	1.25	0.34													
QUOTE PROGETTO												249.39	248.97	249.24	249.29			249.43		249.57	249.62	249.72	249.50									

229

200
200

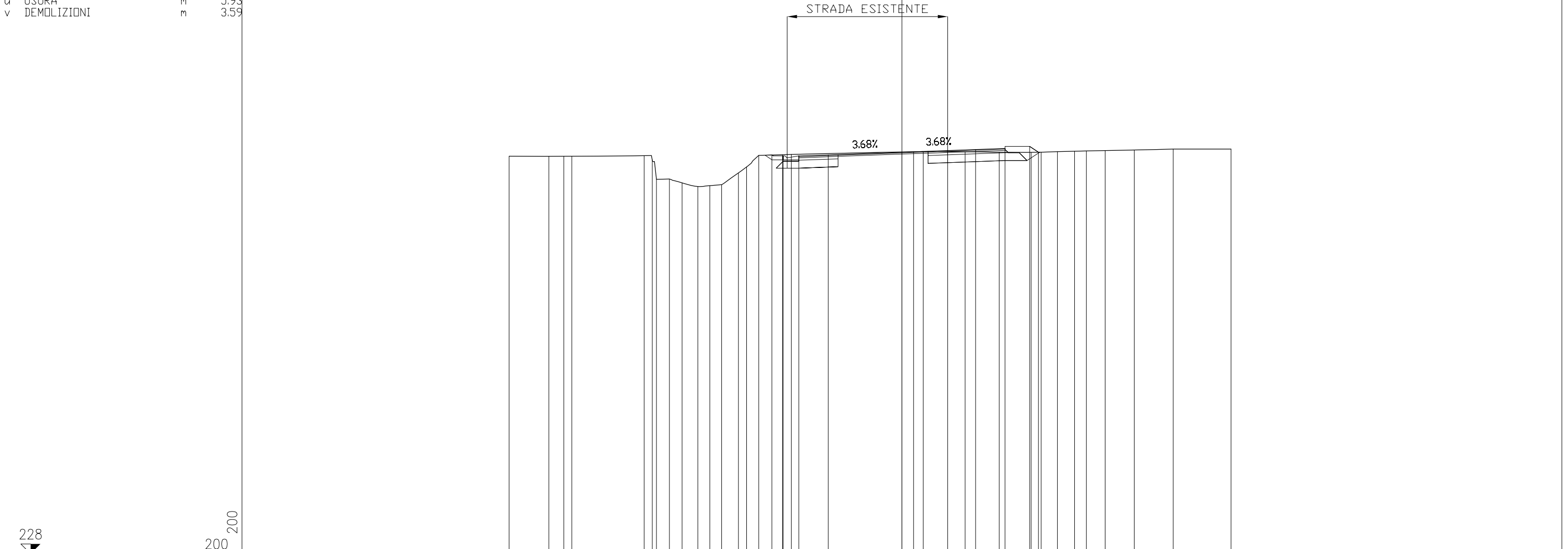
PROFILO NV21
 SEZIONE 146
 PROGRESSIVA 2500.00

B	STERRO	m	5.21
C	BINDER	m	0.34
D	BASE	m	0.69
E	GRANULARE	m	2.97
F	VEGETALE	m	0.86
L	RIFACIMENTO BINDER	m	0.30
h	SEMINA	m	0.78
l	COMPAT. PIANO DI POSA	m	7.94
t	RIFACIMENTO USURA	m	4.83
u	USURA	m	5.67
v	DEMOLIZIONI	m	3.11



PROGRESSIVE TERRENO	20.00	19.13	18.46	17.62		12.55	11.49	9.57		7.21	6.75	5.36		0.35	2.58		6.68	7.31	10.80		15.51		20.00
PARZIALI TERRENO	0.87	0.67	0.84		5.07	1.06	1.92	2.36	0.46	1.39	5.01		2.93	4.10	0.63	3.49	4.71	4.49					
QUOTE TERRENO	248.49	248.50	248.50	248.51		248.59	248.59	248.59	248.62	248.63	248.64		248.71	248.75		248.72	248.85		248.87				
PROGRESSIVE PROGETTO									6.69	6.05	5.25	3.75	0.00	3.75	5.25	6.50	7.01						
PARZIALI PROGETTO									0.64	0.80	1.50	3.75	3.75	1.50	1.25	0.51							
QUOTE PROGETTO									248.63	248.26	248.53	248.59	248.73	248.87	248.92	249.02	248.69						

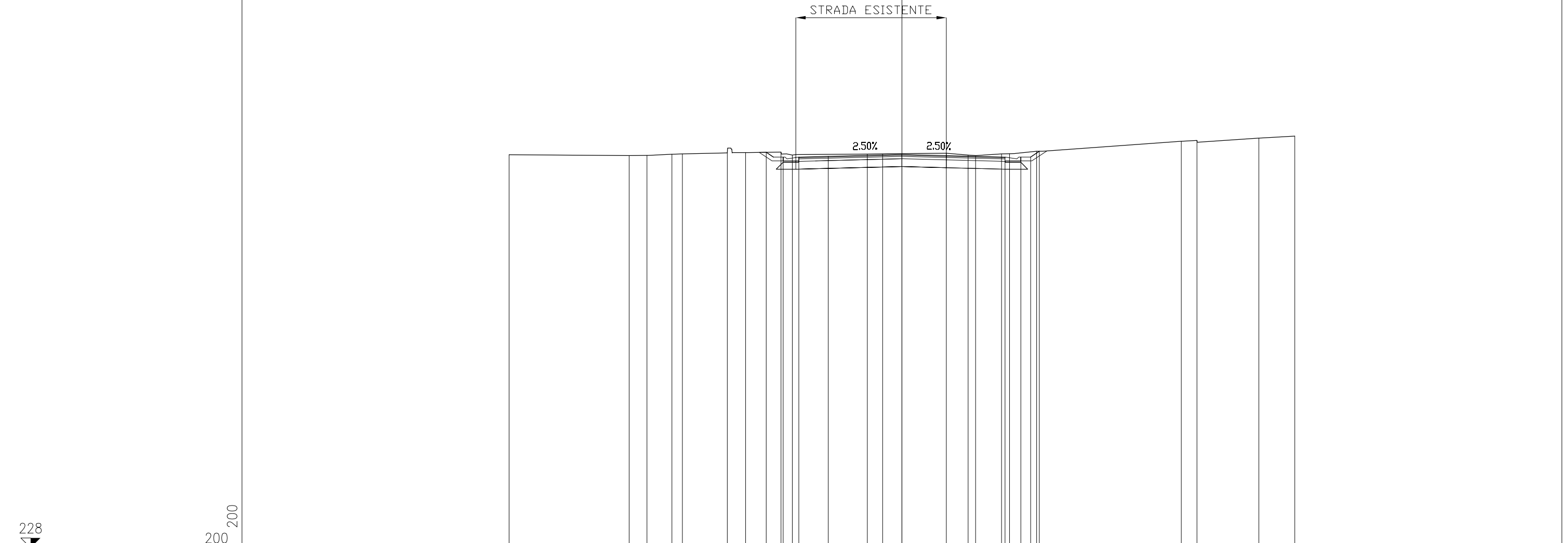
PROFILO NV21			
SEZIONE 147			
PROGRESSIVA 2523.07			
B	STERRO	m q	5.39
C	BINDER	m q	0.35
D	BASE	m q	0.73
E	GRANULARE	m q	3.10
F	VEGETALE	m q	0.81
L	RIFACIMENTO BINDER	m q	0.28
h	SEMINA	m	0.63
l	COMPAT. PIANO DI POSA	m	8.20
t	RIFACIMENTO USURA	m	4.57
u	USURA	m	5.93
v	DEMOLIZIONI	m	3.59



PROGRESSIVE TERREND	20.00	17.97	17.21	16.81	13.13	12.71	12.50	11.84	11.19	10.39	9.78	9.18	8.32	7.91	7.29	6.08	5.64	0.59	1.08	2.32	3.22	4.95	6.58	7.09	7.91	8.79	9.39	10.35	11.83	13.81	16.76
PARZIALI TERREND	2.03	0.76	0.40	3.68	0.42	0.19	0.13	0.80	0.61	0.60	0.60	0.86	0.41	0.62	1.21	0.44	6.23	0.49	1.24	0.90	1.73	1.63	0.51	0.82	0.88	0.60	0.96	1.48	1.98	2.95	
QUOTE TERREND	248.23	248.22	248.23	248.23	248.26	248.04	247.05	247.07	246.87	246.68	246.73	246.78	247.38	247.69	248.27	248.31	248.32	248.45	248.46	248.47	248.46	248.44	248.43	248.44	248.46	248.48	248.50	248.52	248.54	248.59	248.59
PROGRESSIVE PROGETTO															248.29	247.97	248.24	248.30	248.44		248.57	248.63	248.73	248.43							
PARZIALI PROGETTO															0.57	0.80	1.50	3.75	3.75	3.75	1.50	1.20	0.45								
QUOTE PROGETTO															248.29	247.97	248.24	248.30	248.44		248.57	248.63	248.73	248.43							

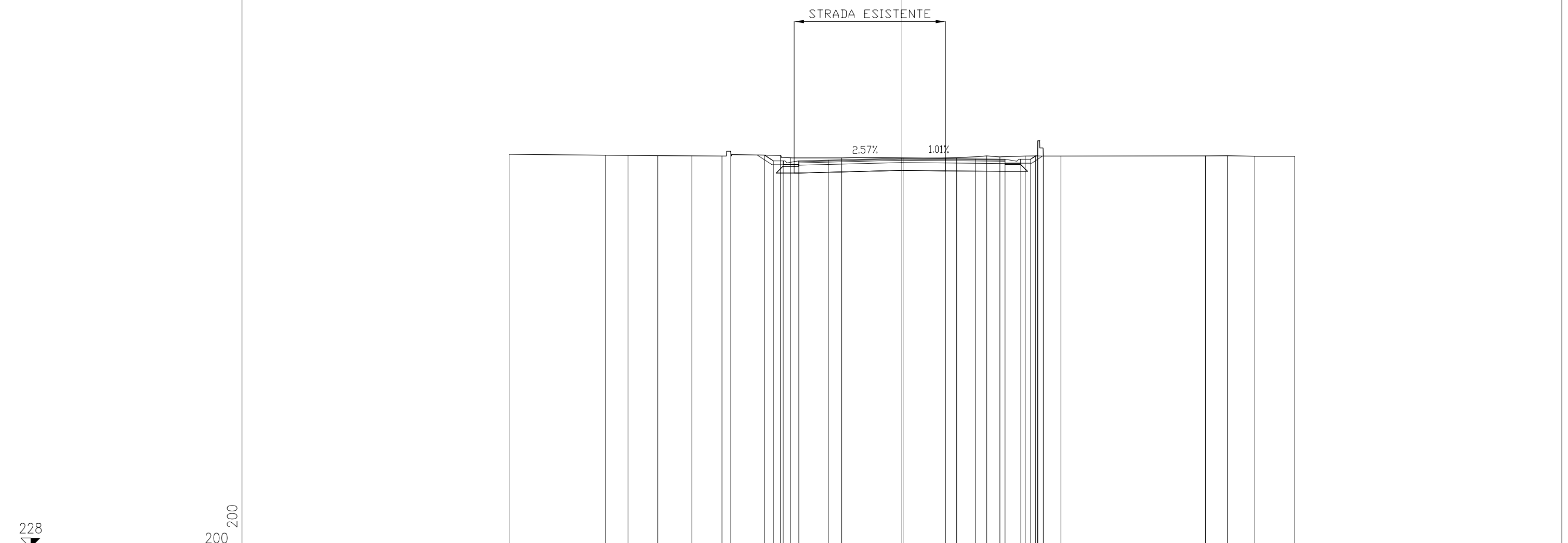
PROFILO NV21
 SEZIONE 149
 PROGRESSIVA 2560.00

B	STERRO	mq	9.52
C	BINDER	mq	0.64
D	BASE	mq	1.26
E	GRANULARE	mq	4.90
F	VEGETALE	mq	0.24
h	SEMINA	m	0.96
l	COMPAT. PIANO DI POSA	m	12.80
u	USURA	m	10.50
v	DEMOLIZIONI	m	7.66



PROGRESSIVE TERRENO	20.00	13.88	12.98	11.71	11.18	8.90	7.96	6.16	5.58	1.76	0.98	2.26	3.37	5.07	5.47	6.86	14.23	15.02	18.17	20.00
PARZIALI TERRENO	6.12	0.90	1.27	0.53	2.28	0.94	1.80	0.58	3.82	0.78	3.24	1.11	1.70	0.40	1.39	7.37	0.79	3.15	1.83	
QUOTE TERRENO	248.01	247.97	247.97	248.04	248.05	248.10	248.12	248.14	247.99	248.05	248.05	248.09	247.99	248.05	248.06	248.19	248.69	248.74	248.85	248.96
PROGRESSIVE PROGETTO								6.91	6.05	5.25	3.75	0.00	3.75	5.25	6.05	6.55	6.99			
PARZIALI PROGETTO								0.86	0.80	1.50	3.75	3.75	1.50	0.80	0.50	0.44				
QUOTE PROGETTO								248.13	247.63	247.90	247.93	248.03	247.93	247.63	247.90	247.90	248.19			

PROFILO	NV21		
SEZIONE	150		
PROGRESSIVA	2580.00		
B	STERRO	mq	9.63
C	BINDER	mq	0.64
D	BASE	mq	1.26
E	GRANULARE	mq	4.88
F	VEGETALE	mq	0.45
h	SEMINA	m	0.84
l	COMPAT. PIANO DI POSA	m	12.80
u	USURA	m	10.50
v	DEMOLIZIONI	m	7.70



PROGRESSIVE TERRENO	20.00	15.09	13.95	12.43	10.69	9.16	8.71	6.18	5.68	3.07	0.06	2.22	2.78	4.31	4.99	6.27	6.90	6.92	7.20	8.10	15.45	16.57	17.97	20.00
PARZIALI TERRENO		4.91	1.14	1.52	1.74	1.53	0.45	2.53	0.50	2.61	3.13	2.16	0.56	1.53	0.68	1.28	0.63	0.02	0.28	0.90	7.35	1.12	1.40	2.03
QUOTE TERRENO	248.04	247.98	247.97	247.96	247.95	247.94	248.19	247.98	247.86	247.85	247.85	247.85	247.86	247.95	247.90	247.94	247.95	248.72	247.94	247.94	247.95	247.96	247.94	247.93
PROGRESSIVE PROGETTO								6.99	6.55	6.05	5.25	3.75	0.00	3.75	5.25	6.05	6.55	6.81	6.81	6.81				
PARZIALI PROGETTO								0.44	0.50	0.80	1.50	3.75	3.75	3.75	1.50	0.80	0.50	0.26	0.26	0.26				
QUOTE PROGETTO								247.99	247.70	247.43	247.70	247.74	247.83	247.79	247.51	247.78	247.78	247.95	247.95	247.95				

PROFILO NV21

SEZIONE 151

PROGRESSIVA 2600.00

B	STERRO	mq	8.58
C	BINDER	mq	0.64
D	BASE	mq	1.27
E	GRANULARE	mq	4.90
F	VEGETALE	mq	0.89
h	SEMINA	m	0.58
l	COMPAT. PIANO DI POSA	m	12.77
u	USURA	m	10.50
v	DEMOLIZIONI	m	7.72

228

200 200

STRADA ESISTENTE

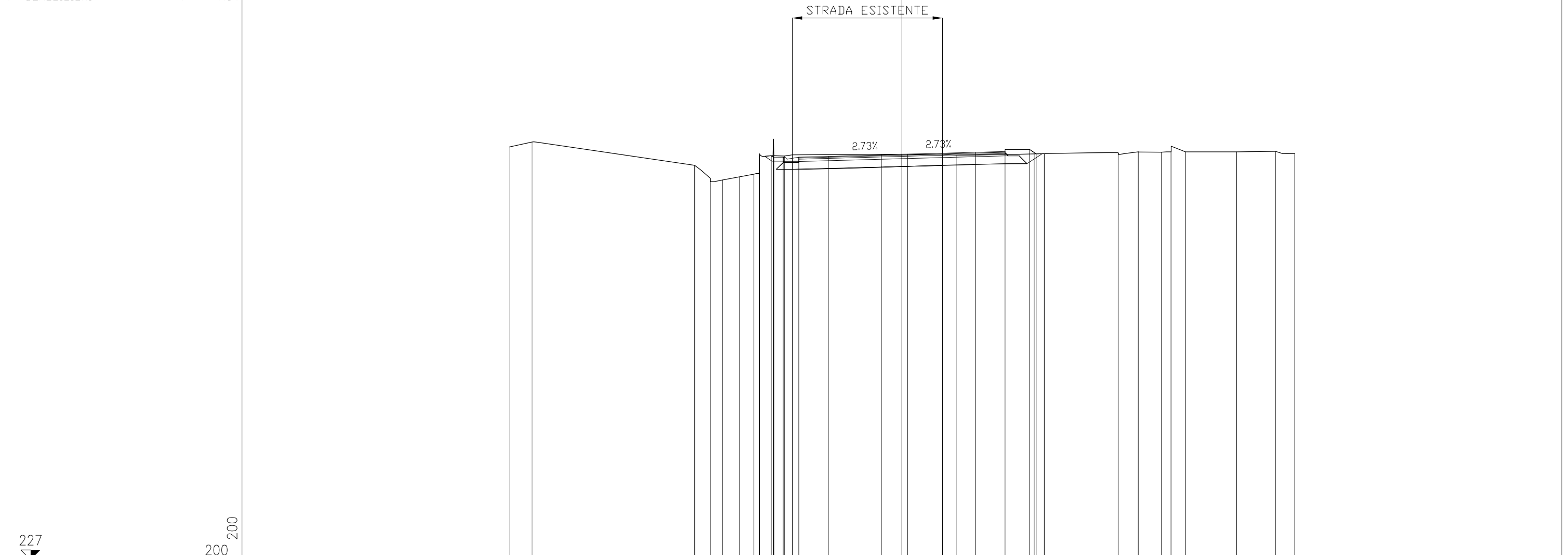
2.70%

1.98%

PROGRESSIVE TERREND	20.00	18.75	17.64	15.32	13.51	12.96	11.86	11.31	10.30	7.28	5.85	3.86	1.69	1.14	2.18	2.67	4.70	7.45	10.23	11.20	12.19	12.85	13.41	17.19	20.00	
PARZIALI TERREND	1.25	1.11	2.32	1.81	0.55	1.10	0.55	1.01	3.02	1.43	1.99	2.17	0.55	3.32	0.49	2.03	2.75	2.78	0.97	0.97	0.66	0.56	3.78	2.81		
QUOTE TERREND	247.48	247.41	247.44	247.51	247.57	247.59	247.62	247.62	247.63	247.64	247.68	247.73	247.68	247.68	247.68	247.63	247.65	247.69	247.81	247.79	247.79	247.79	247.86	247.75	247.79	
PROGRESSIVE PROGETTO										6.76	6.05	5.25	3.75	0.00	3.75	5.25	6.50	6.78								
PARZIALI PROGETTO										0.71	0.80	1.50	3.75		3.75	1.50	1.25	0.28								
QUOTE PROGETTO										247.65	247.25	247.52	247.56	247.66	247.73	247.76	247.86	247.68								

PROFILO NV21
 SEZIONE 152
 PROGRESSIVA 2605.02

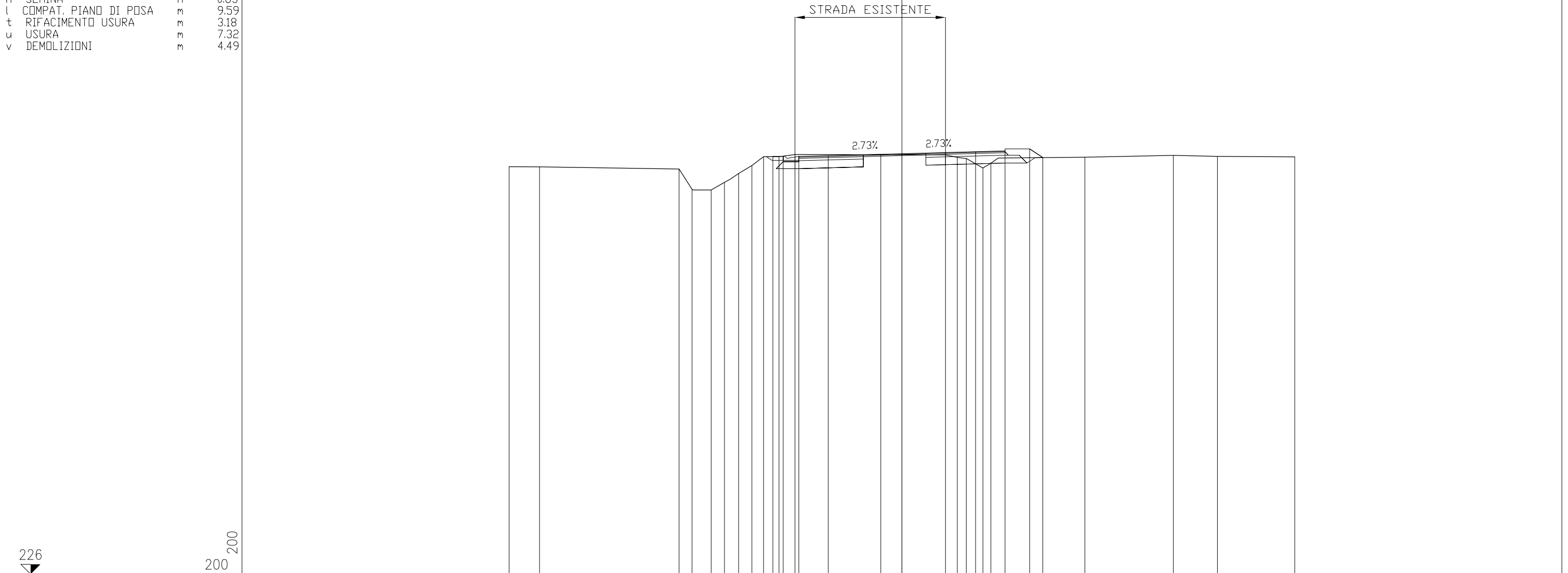
B	STERRO	mq	8.03
C	BINDER	mq	0.62
D	BASE	mq	1.27
E	GRANULARE	mq	4.90
F	VEGETALE	mq	0.86
h	SEMINA	m	0.53
l	COMPAT. PIANO DI POSA	m	12.77
u	USURA	m	10.50
v	DEMOLIZIONI	m	7.64



PROGRESSIVE TERRENO	20.00	18.83		10.55	9.76	9.13	8.27	7.54	7.26	7.25	6.65	6.54	6.52	5.99	5.58	-1.05	0.29	2.06	2.76		6.73	7.25		11.00	12.03	13.22	13.70	14.43	17.04	19.02	20.00
PARZIALI TERRENO	1.17		8.28	0.79	0.63	0.86	0.73	0.28	0.01	0.60	0.11	0.02	0.53	0.41	4.53	1.34	1.77	0.70	3.97	3.75	0.52	3.75	1.03	1.19	0.48	0.73	2.61	1.98	0.98		
QUOTE TERRENO	247.99	248.25		247.06	246.48	246.31	246.48	245.61	247.23	247.65	247.55	248.47	247.58	247.94	247.60	247.62	247.63	247.63	247.58		247.64	247.65	247.70	247.75	247.73	247.75	247.75	247.75	247.77	247.66	
PROGRESSIVE PROGETTO										6.66	6.05	5.25	3.75		0.00			3.75		3.75	6.50	6.83									
PARZIALI PROGETTO										0.61	0.80	1.50	3.75		3.75			3.75		1.50	1.25	0.33									
QUOTE PROGETTO										247.55	247.20	247.47	247.52		247.62			247.72		247.76	247.86	247.65									

PROFILO NV21
 SEZIONE 154
 PROGRESSIVA 2636.29

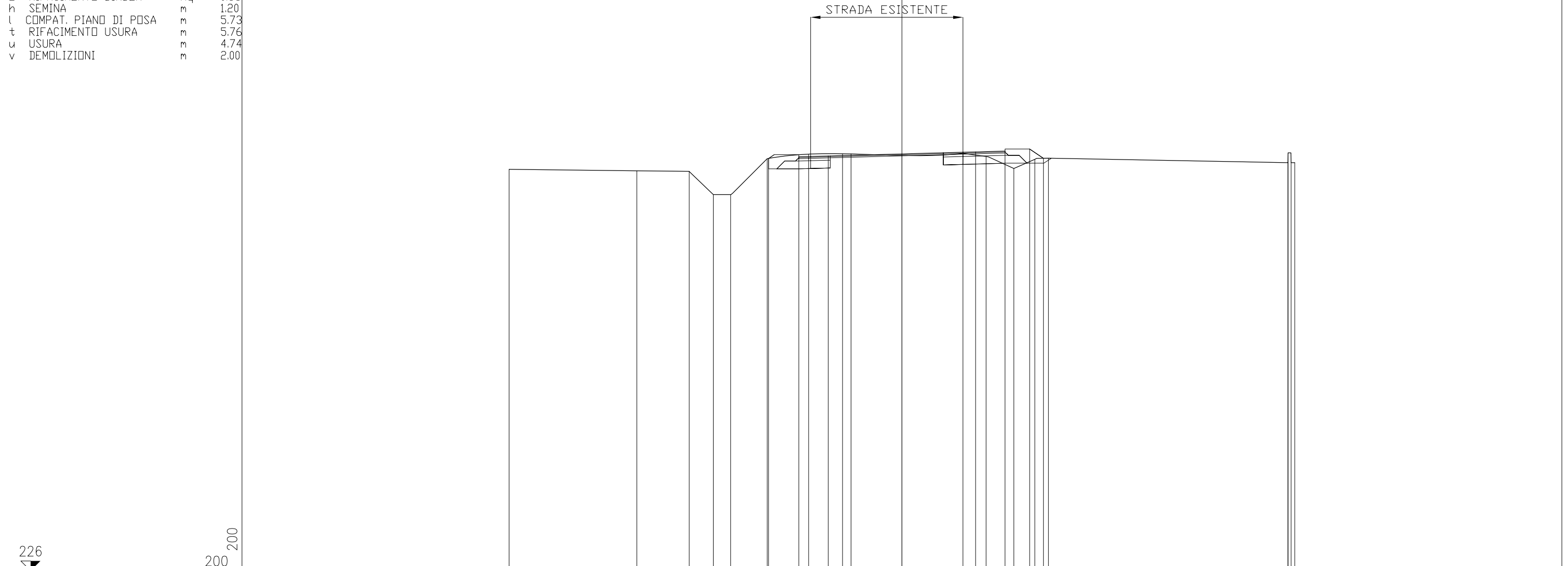
A	RIPORTO	mq	0.10
B	STERRO	mq	4.61
C	BINDER	mq	0.44
D	BASE	mq	0.89
E	GRANULARE	mq	3.64
F	VEGETALE	mq	0.83
L	RIFACIMENTO BINDER	mq	0.19
h	SEMINA	m	0.83
l	COMPAT. PIANO DI POSA	m	9.59
t	RIFACIMENTO USURA	m	3.18
u	USURA	m	7.32
v	DEMOLIZIONI	m	4.49



PROGRESSIVE TERRENO	20.00	18.45		11.35	10.69	9.71	9.03	8.32	7.64	7.05	6.26	5.45		-1.08		2.22	2.82	3.28	4.12	4.53		9.31		13.82		16.06		20.00
PARZIALI TERRENO	1.55		7.10	0.66	0.98	0.68	0.71	0.68	0.59	0.79	0.81	4.37		3.30		0.60	0.46	0.84	0.41	4.78		4.51		2.24		3.94		
QUOTE TERRENO	246.73	246.72		246.61	245.58	245.55	245.93	246.38	246.79	247.24	247.24	247.35		247.34		247.33	247.29	247.14	246.66	246.91		247.21		247.31		247.25		247.22
PROGRESSIVE PROGETTO										6.57	6.05	5.25	3.75		0.00			3.75		5.25								
PARZIALI PROGETTO										0.52	0.80	1.50	3.75		3.75			1.50		1.25								
QUOTE PROGETTO										247.24	246.98	247.25	247.29		247.39			247.50		247.54								

PROFILO NV21
 SEZIONE 156
 PROGRESSIVA 2667.56

- A RIPOORTO 3 0.16
- B STERRO 3 4.30
- C BINDER 3 0.29
- D BASE 3 0.59
- E GRANULARE 3 2.62
- F VEGETALE 3 1.62
- L RIFACIMENTO BINDER 3 0.33
- h SEMINA 3 1.20
- l COMPAT. PIANO DI POSA 3 5.73
- t RIFACIMENTO USURA 3 5.76
- u USURA 3 4.74
- v DEMOLIZIONI 3 2.00

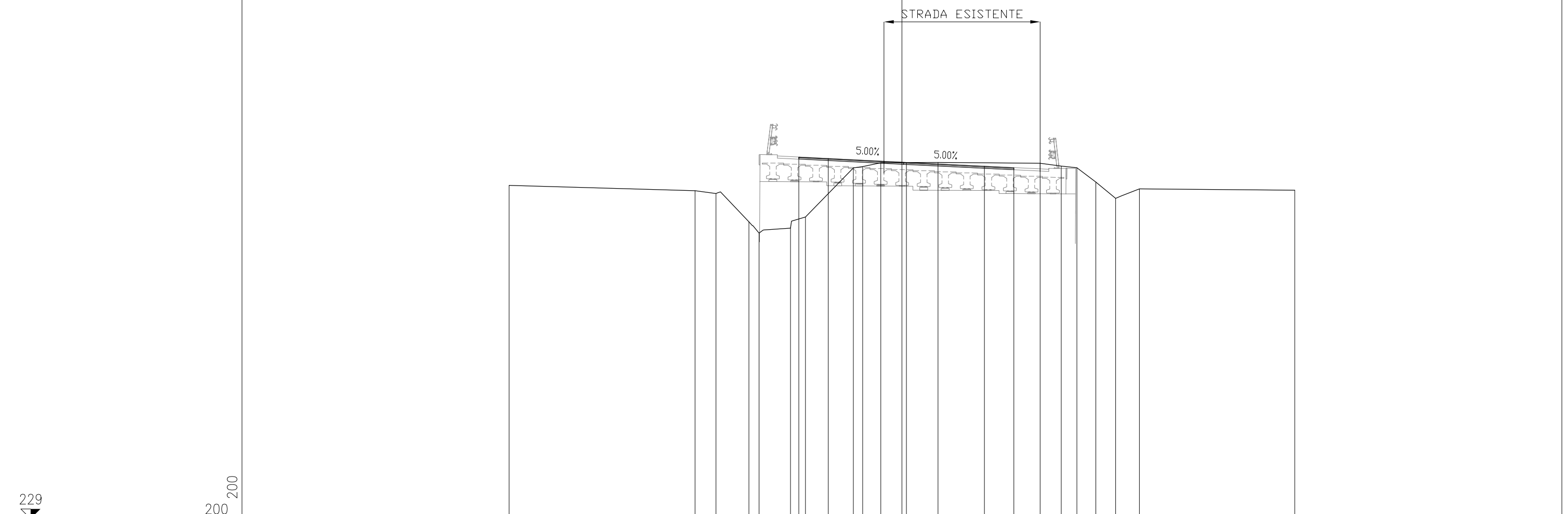


226
 200 200

PROGRESSIVE TERREND	20.00	13.50	10.83	9.60	8.72	6.86	4.75	3.03	2.59	3.11	4.28	5.70	6.77	7.46	19.65	19.66	19.82	20.00
PARZIALI TERREND	6.50	2.67	1.23	0.88	1.86	2.11	1.72	0.44	2.59	5.70	1.17	1.42	1.07	0.69	12.19	0.01	0.16	0.18
QUOTE TERREND	246.43	246.36	246.33	245.15	245.15	246.98	247.20	247.22	247.22	247.24	247.09	246.47	246.94	247.00	246.77	247.27	246.77	246.77
PROGRESSIVE PROGETTO						6.79	5.25	3.75	0.00	3.75	5.25	6.50	7.21					
PARZIALI PROGETTO						1.54	1.50	3.75		3.75	1.50	1.25	0.71					
QUOTE PROGETTO						246.98	247.08	247.12	247.22	247.32	247.36	247.46	247.00					

PROFILO NV21
 SEZIONE 162
 PROGRESSIVA 2780.34

C BINDER 0.32
 L RIFACIMENTO BINDER 0.34
 t RIFACIMENTO USURA 5.63
 u USURA 5.34

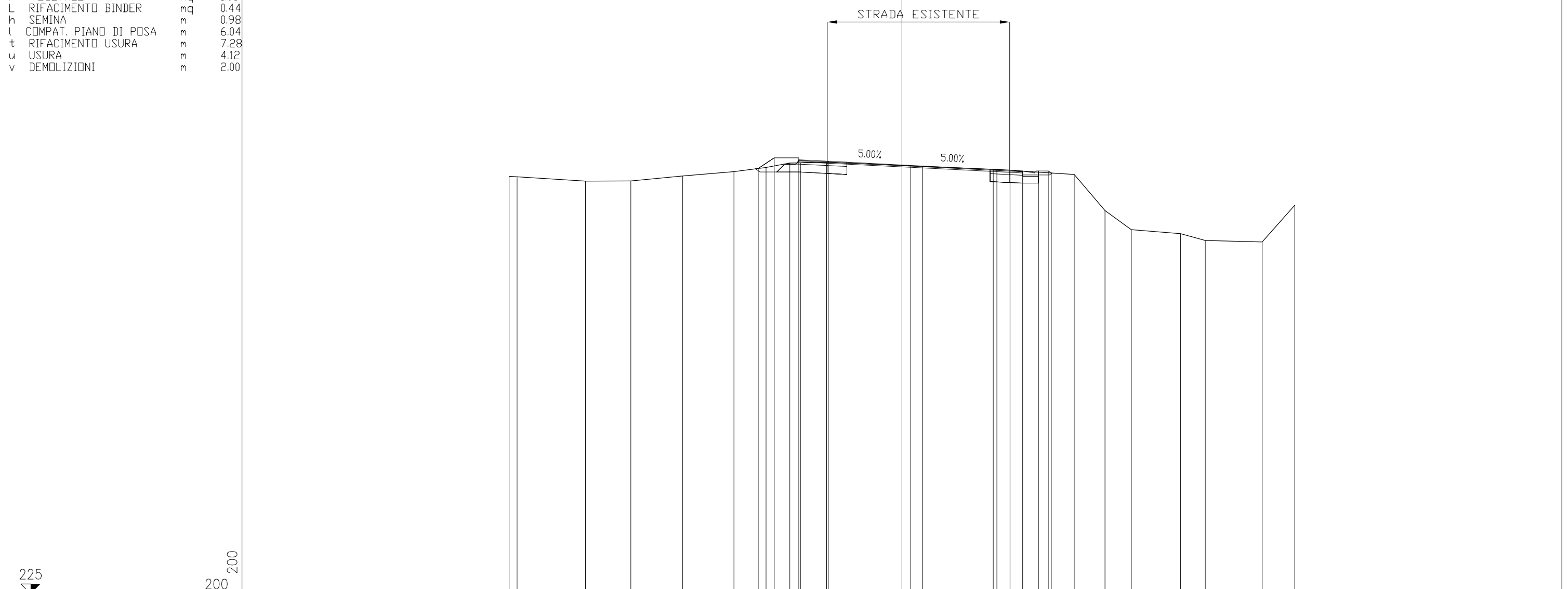


229
 200 200

PROGRESSIVE TERREND	20.00	10.54	9.47	7.79	7.27	5.67	4.91	2.47	2.00	1.08	1.84	7.03	8.11	8.90	9.87	10.88	12.09	20.00	
PARZIALI TERREND		9.46	1.07	1.68	0.52	1.60	0.76	2.44	0.47	2.00	0.92	2.92	5.19	1.08	0.79	0.97	1.01	1.21	7.91
QUOTE TERREND	245.97	245.70	245.56	244.11	243.54	243.79	244.36	246.86	246.93	247.12	247.13	247.10	246.95	246.86	246.14	245.31	245.80	245.73	
PROGRESSIVE PROGETTO						5.25	3.75			0.22		4.20	5.70						
PARZIALI PROGETTO						1.50	3.97			3.98		1.50							
QUOTE PROGETTO						247.41	247.34			247.14		246.94	246.87						

PROFILO NV21
 SEZIONE 165
 PROGRESSIVA 2820.00

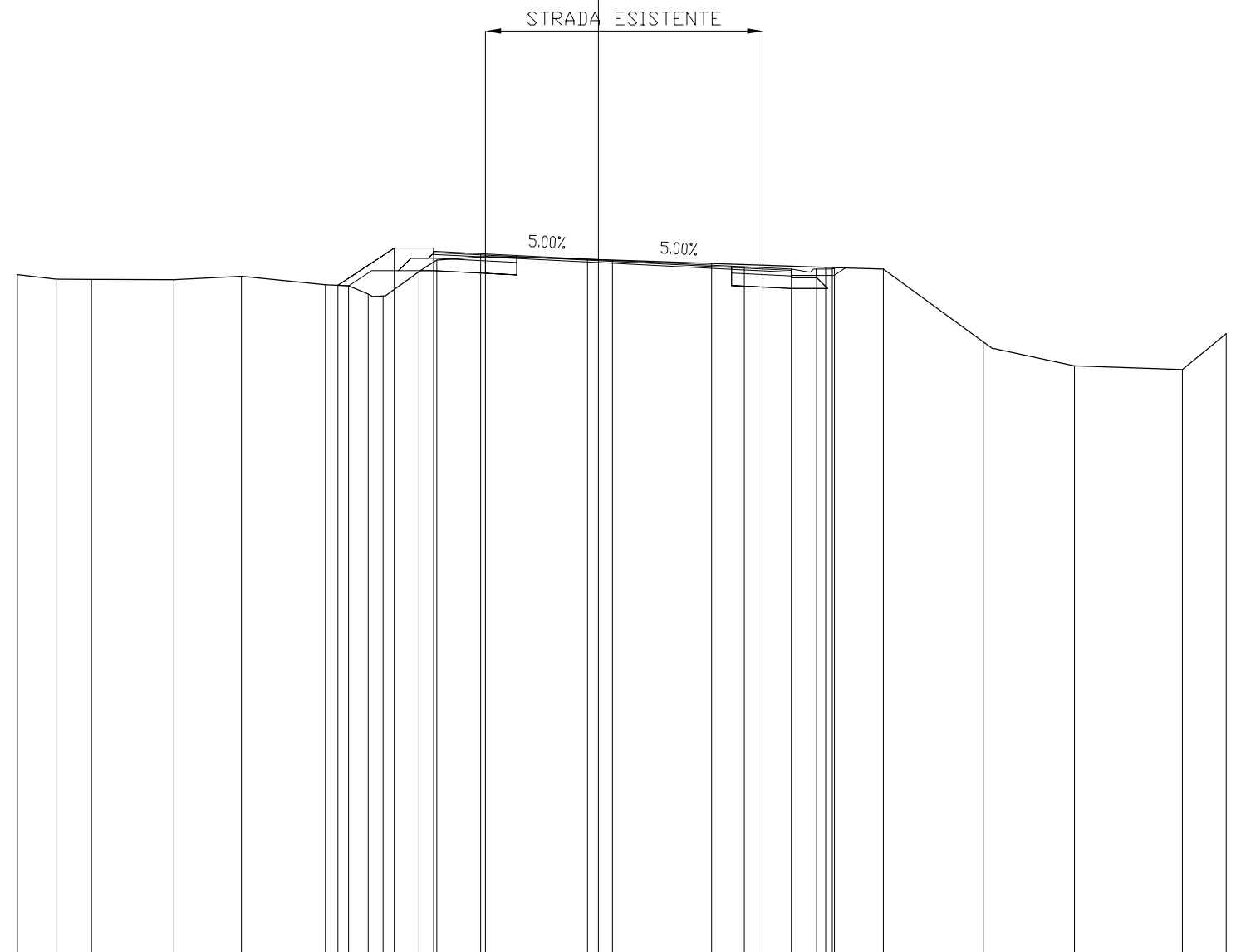
B	STERRO	m	4.22
C	BINDER	m	0.25
D	BASE	m	0.50
E	GRANULARE	m	2.29
F	VEGETALE	m	1.03
L	RIFACIMENTO BINDER	m	0.44
h	SEMINA	m	0.98
l	COMPAT. PIANO DI POSA	m	6.04
t	RIFACIMENTO USURA	m	7.28
u	USURA	m	4.12
v	DEMOLIZIONI	m	2.00



PROGRESSIVE TERRENO	20.00	19.60	16.11	13.80	11.16	8.56	6.92	5.71	5.17	3.84	1.04	4.83	5.51	8.77	10.33	11.68	14.18	15.44	18.33	20.00
PARZIALI TERRENO	0.40	3.49	2.31	2.64	2.60	1.64	1.21	0.54	1.33	4.88	3.79	0.68	3.26	1.56	1.35	2.50	1.26	2.89	1.67	
QUOTE TERRENO	246.26	246.24	246.02	246.02	246.28	246.50	246.71	246.94	246.95	246.98	246.77	246.61	246.58	246.35	244.52	243.54	243.34	242.99	242.92	244.79
PROGRESSIVE PROGETTO							7.32	6.50	5.25	3.75	0.45	4.65	6.15	6.95	7.45	7.60				
PARZIALI PROGETTO							0.82	1.25	1.50	4.20	4.20	1.50	0.80	0.50	0.15					
QUOTE PROGETTO							246.66	247.20	247.10	247.03	246.82	246.61	246.53	246.53	246.43					

PROFILO NV21
 SEZIONE 166
 PROGRESSIVA 2840.00

- A RIPOORTO 3 3 1.10
- B STERRO 3 3 1.31
- C BINDER 3 3 0.27
- D BASE 3 3 0.56
- E GRANULARE 3 3 2.55
- F VEGETALE 3 3 1.24
- L RIFACIMENTO BINDER 3 3 0.42
- h SEMINA 3 3 2.25
- l COMPAT. PIANO DI POSA 3 3 6.12
- t RIFACIMENTO USURA 3 3 6.84
- u USURA 3 3 4.56
- v DEMOLIZIONI 3 3 2.00



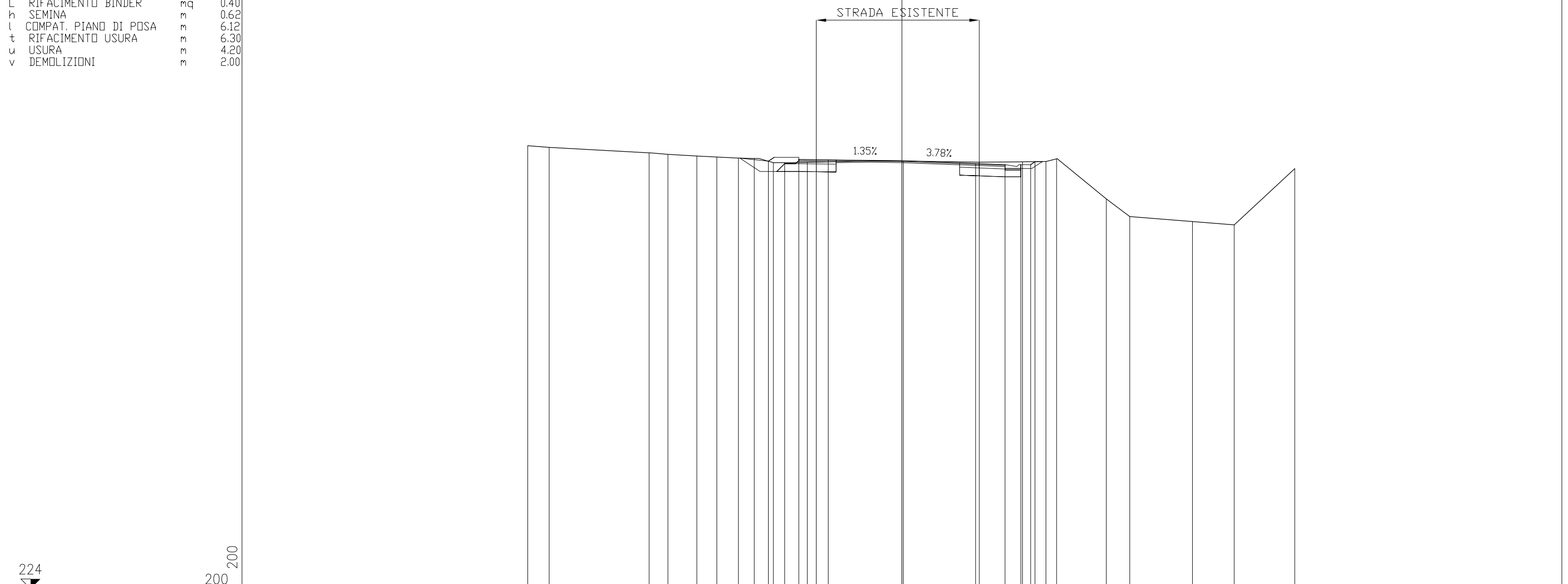
224

200 200

PROGRESSIVE TERRENO	18.51	17.27	16.15	13.52	11.37	8.69	7.96	7.34	6.86	5.71	5.15	3.60	0.35	3.61	5.24	7.24	9.08	12.26	15.17	18.60	20.00
PARZIALI TERRENO	1.24	1.12	2.63	2.15	2.68	0.73	0.62	0.48	1.15	0.56	1.55	3.25	3.96	1.63	2.00	1.84	3.18	2.91	3.43	1.40	
QUOTE TERRENO	245.81	245.67	245.66	245.65	245.77	245.49	245.46	245.19	245.14	245.99	246.28	246.39	246.30	246.17	246.12	246.04	245.99	243.67	242.91	242.79	243.94
PROGRESSIVE PROGETTO						8.30	6.50	5.25	3.75	0.45	4.65	6.15	6.95	7.45	7.52						
PARZIALI PROGETTO						1.80	1.25	1.50	4.20	4.20	1.50	0.80	0.50	0.07							
QUOTE PROGETTO						245.47	246.66	246.56	246.48	246.27	246.06	245.99	245.99	245.99	246.04						

PROFILO NV21
 SEZIONE 168
 PROGRESSIVA 2860.00

B	STERRO	m	5.25
C	BINDER	m	0.25
D	BASE	m	0.53
E	GRANULARE	m	2.33
F	VEGETALE	m	1.42
L	RIFACIMENTO BINDER	m	0.40
h	SEMINA	m	0.62
l	COMPAT. PIANO DI POSA	m	6.12
t	RIFACIMENTO USURA	m	6.30
u	USURA	m	4.20
v	DEMOLIZIONI	m	2.00



PROGRESSIVE TERREND	19.06	17.96	12.87	11.91	10.44	9.42	8.33	7.52	6.54	5.97	4.82	4.36	0.07	3.94	6.14	7.33	7.87	10.40	11.60	14.79	16.92	20.00
PARZIALI TERREND	1.10	5.09	0.96	1.47	1.02	1.09	0.81	0.98	0.57	1.15	0.46	4.43	3.87	2.20	1.19	0.54	2.53	1.20	3.19	2.13	3.08	
QUOTE TERREND	246.56	246.47	246.20	246.12	246.04	245.98	245.92	245.91	245.70	245.70	245.71	245.72	245.78	245.72	245.73	245.75	245.89	243.85	242.95	242.70	242.53	245.39
PROGRESSIVE PROGETTO								6.80	5.25	3.75	0.00	3.75	3.75	3.75	5.25	6.05	6.55	6.77				
PARZIALI PROGETTO								1.55	1.50	3.75	3.75	1.50	0.80	0.50	0.22							
QUOTE PROGETTO								245.77	245.87	245.85	245.79	245.65	245.60	245.60	245.60	245.74						

