PLANIMETRIA - Scala 1:1000

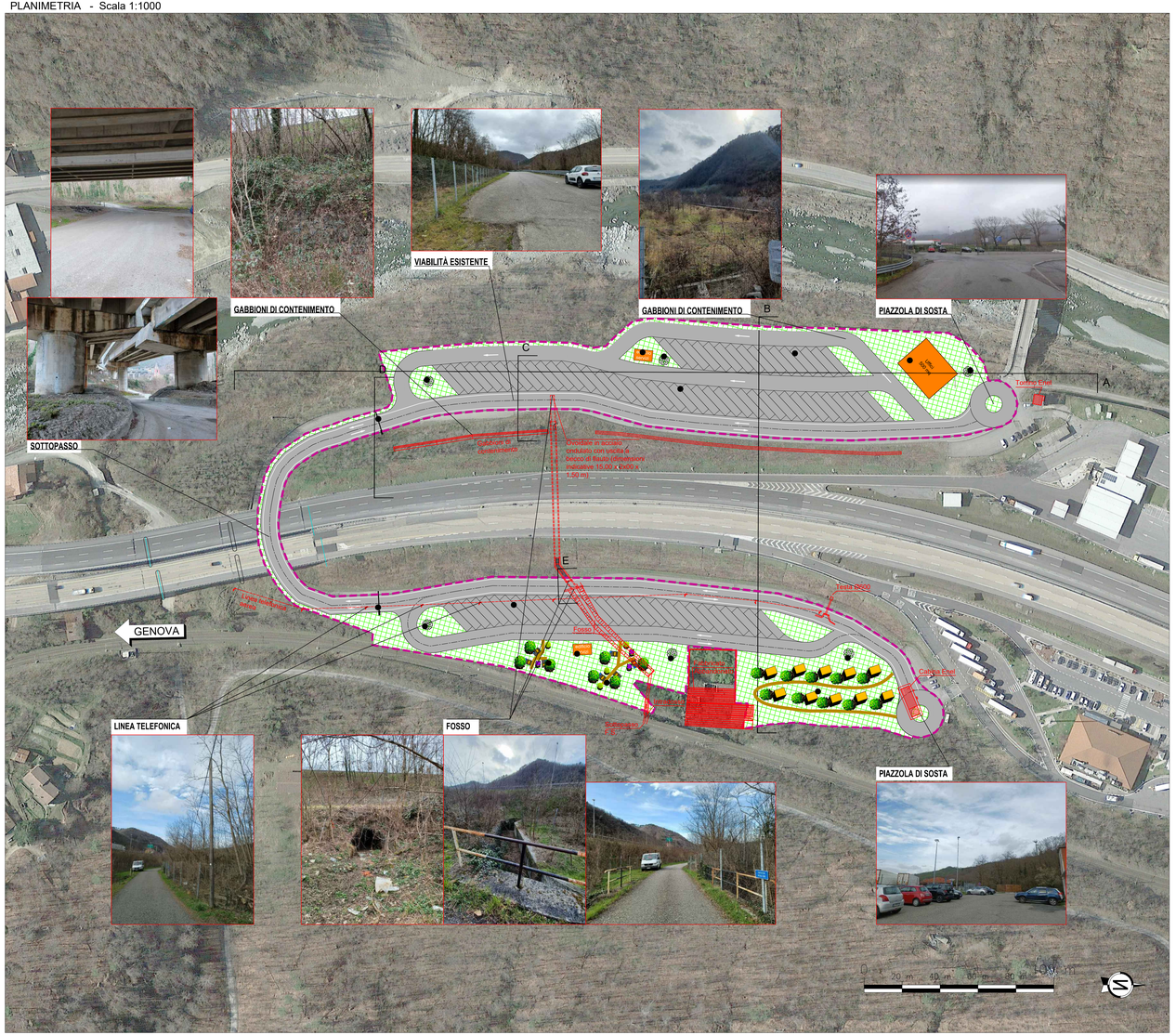

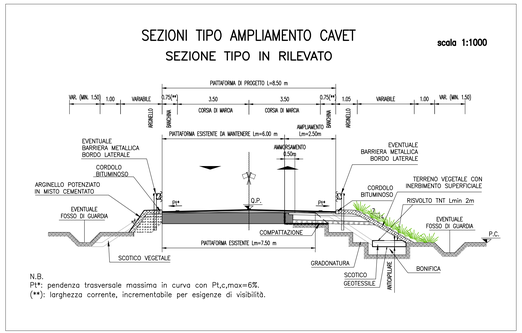

KEY MAP

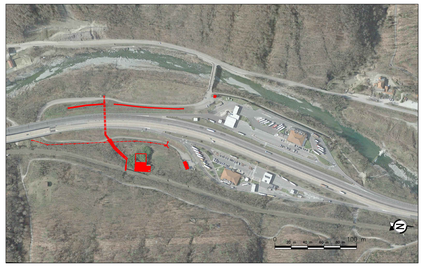

SEZIONE C - Scala 1:500

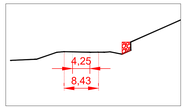

SEZIONE E - Scala 1:500

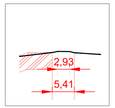

SEZIONE D - Scala 1:500

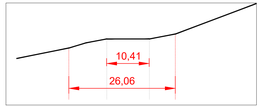



LUCIANO BERTILONE
ING
17.03.2023
14:31:21
GMT+00:00

Individuazione Sorgenti e pozzi

- Sorgente
- Distanza in metri dall'area di intervento e la Sorgente (1.897 m circa)
- Pozzo
- Distanza in metri dall'area di intervento e il Pozzo (4.158 m circa)
- Torrente Stura
- Rio Grattarino
- Area di intervento

Fonte: PGR2 - Carta idrogeologica del Comune di Belforte Monferrato

Legenda Carta idrogeologica del PRGI

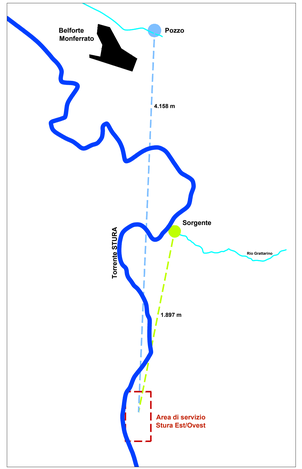

Individuazione Torrente Stura e pozzo più prossimo
Stralcio Carta idrogeologica del PRGI
Comune di Belforte, Monferrato

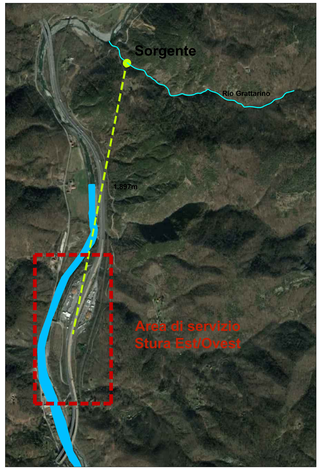

Individuazione sorgente più prossima (Rio Grattarino)
Stralcio Carta idrogeologica del PRGI
Comune di Belforte, Monferrato