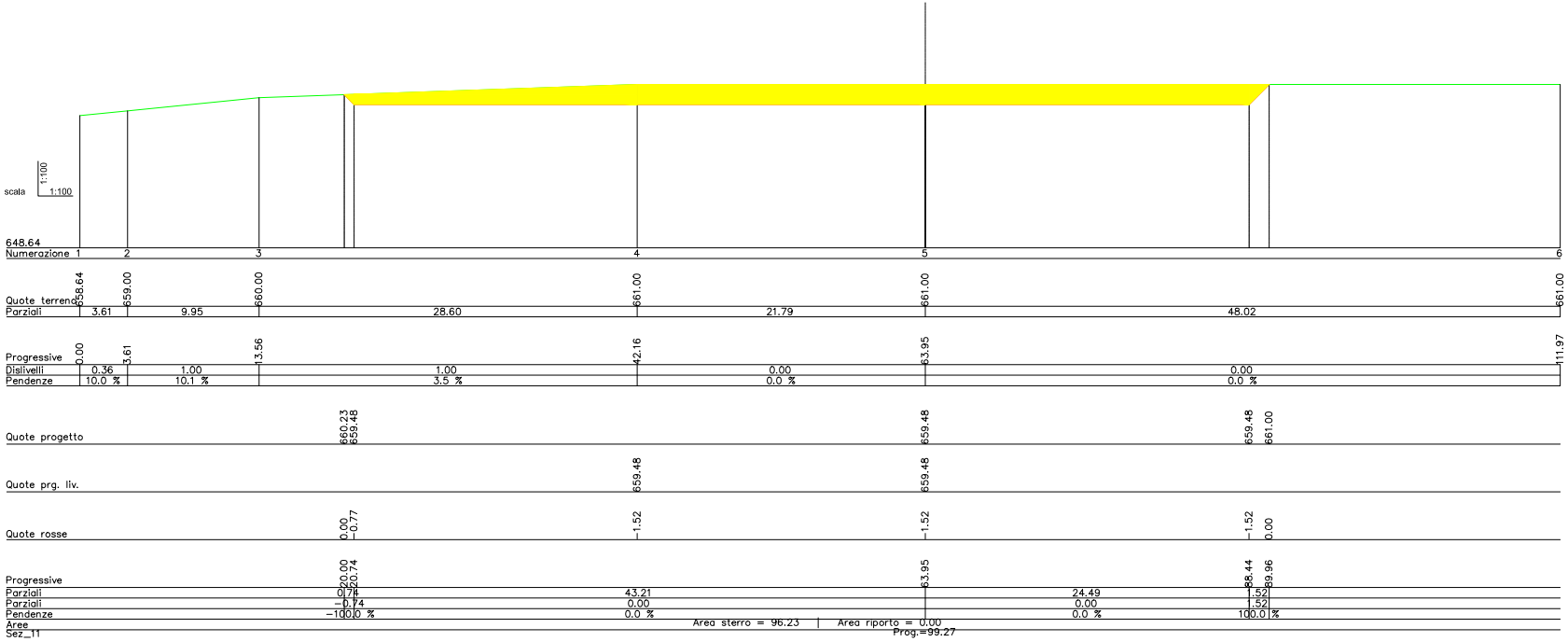
scala 1:100 1:100
648.64
Numerazione 1 2 3 4 5 6
Quote terreno 658.64 659.00 660.00 661.00 661.00 661.00
Parziali 3.61 9.95 28.60 21.79 48.02
Progressive 0.00 3.61 13.56 42.16 63.95 111.97
Dislivelli 0.36 1.00 1.00 0.00 0.00
Pendenze 10.0 % 10.1 % 3.5 % 0.0 % 0.0 %
Quote progetto 660.23 659.48 659.48 659.48 661.00
Quote prg. liv. 659.48 659.48
Quote rosse 0.00 −0.77 −1.52 −1.52 −1.52 0.00
Progressive 20.00 20.74 63.95 88.44 89.96
Parziali 0.74 43.21 24.49 1.52
Parziali −0.74 0.00 0.00 1.52
Pendenze −100.0 % 0.0 % 0.0 % 100.0 %
Aree Area sterro = 96.23 | Area riporto = 0.00
Sez_11 Prog.=99.27

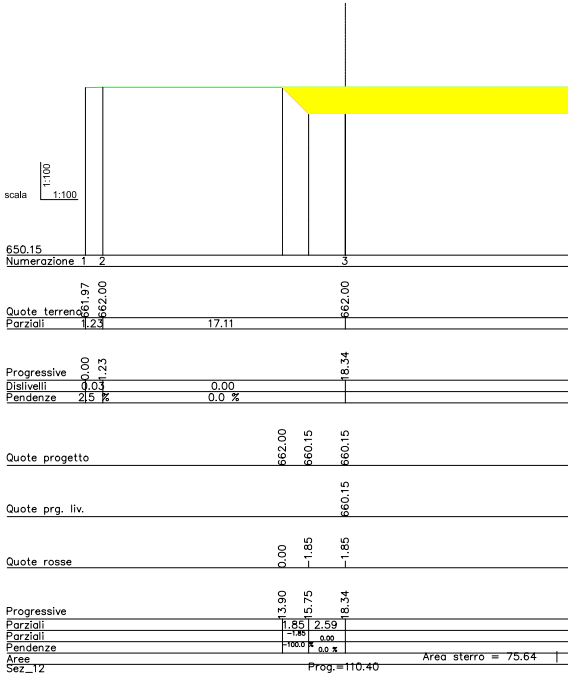
scala 1:100 1:100
650.15
Numerazione 1 2 3
Quote terreno 661.97 662.00 662.00
Parziali 1.23 17.11
Progressive 0.00 1.23 18.34
Dislivelli 0.03 0.00
Pendenze 2.5 % 0.0 %
Quote progetto 662.00 660.15 660.15
Quote prg. liv. 660.15
Quote rosse 0.00 −1.85 −1.85
Progressive 13.90 15.75 18.34
Parziali 1.85 2.59
Parziali −1.85 0.00
Pendenze −100.0 % 0.0 %
Aree Area sterro = 75.64 |
Sez_12 Prog.=110.40

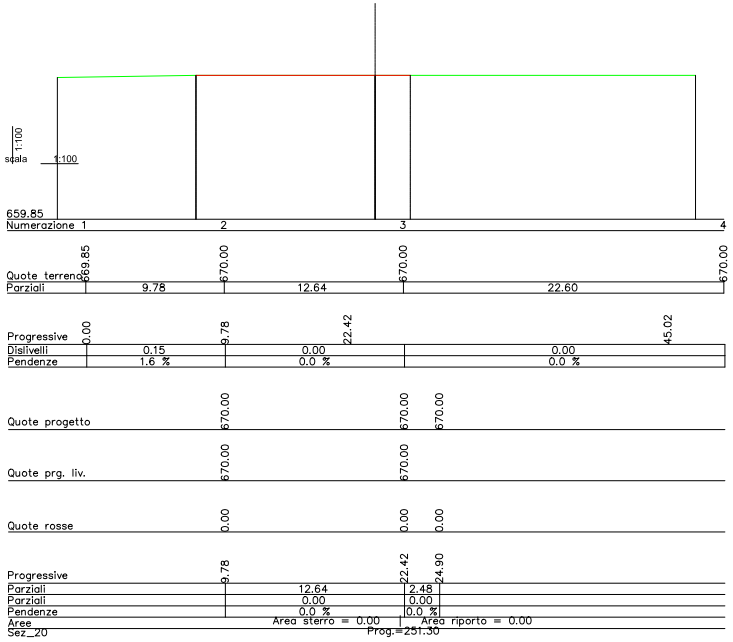
scala 1:100 1:100
659.85
Numerazione 1 2 3 4
Quote terreno 669.85 670.00 670.00 670.00
Parziali 9.78 12.64 22.60
Progressive 0.00 9.78 22.42 45.02
Dislivelli 0.15 0.00 0.00
Pendenze 1.6 % 0.0 % 0.0 %
Quote progetto 670.00 670.00 670.00
Quote prg. liv. 670.00 670.00
Quote rosse 0.00 0.00 0.00
Progressive 9.78 22.42 24.90
Parziali 12.64 2.48
Parziali 0.00 0.00
Pendenze 0.0 % 0.0 %
Aree Area sterro = 0.00 | Area riporto = 0.00
Sez_20 Prog.=251.30

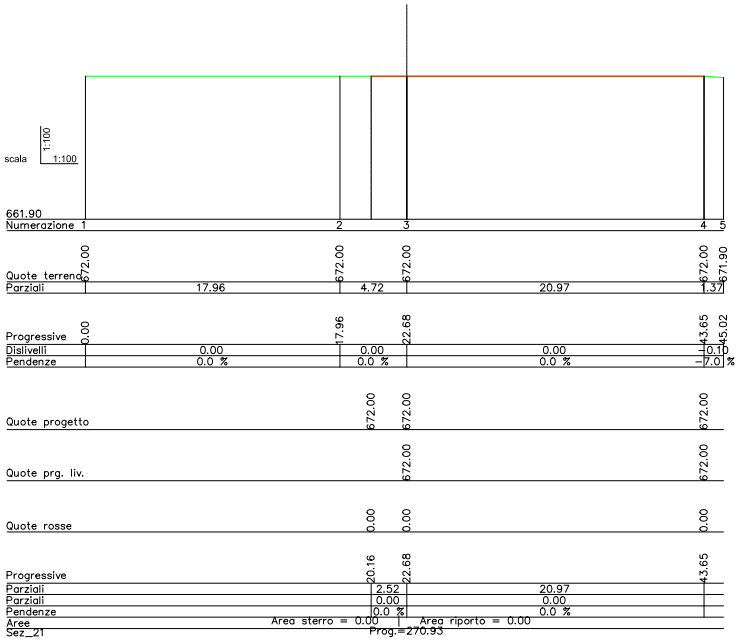
scala 1:100 1:100
661.90
Numerazione 1 2 3 4 5
Quote terreno 672.00 672.00 672.00 672.00 671.90
Parziali 17.96 4.72 20.97 1.37
Progressive 0.00 17.96 22.68 43.65 45.02
Dislivelli 0.00 0.00 0.00 −0.10
Pendenze 0.0 % 0.0 % 0.0 % −7.0 %
Quote progetto 672.00 672.00 672.00
Quote prg. liv. 672.00 672.00
Quote rosse 0.00 0.00 0.00
Progressive 20.16 22.68 43.65
Parziali 2.52 20.97
Parziali 0.00 0.00
Pendenze 0.0 % 0.0 %
Aree Area sterro = 0.00 | Area riporto = 0.00
Sez_21 Prog.=270.93


scala 1:100 1:100
662.13
Numerazione 1 2
Quote terreno 672.92 672.52
Parziali 22.43 22.59
Progressive 0.00 22.43
Dislivelli −0.39 −0.39
Pendenze −1.7 % −1.7 %
Quote progetto 672.52 672.52 672.52 672.52 672.48
Quote prg. liv. 672.52
Quote rosse 0.00 −0.04 0.00 0.04 0.00
Progressive 19.87 19.91 22.43 24.91 24.96
Parziali 0.04 2.52 2.48 0.04
Parziali −0.04 0.00 0.00 0.04
Pendenze −100.0 % 0.0 % 0.0 % 100.0 %
Aree Area sterro = 0.06 | Area riporto = 0.05
Sez_22 Prog.=290.59


4
662.00
48.46
66.80
0.00
0.0 %
660.15
662.00
-1.85
0.00
54.83
56.68
36.49
1.85
0.00
1.85
0.0 %
100.0 %
Area riporto = 0.00

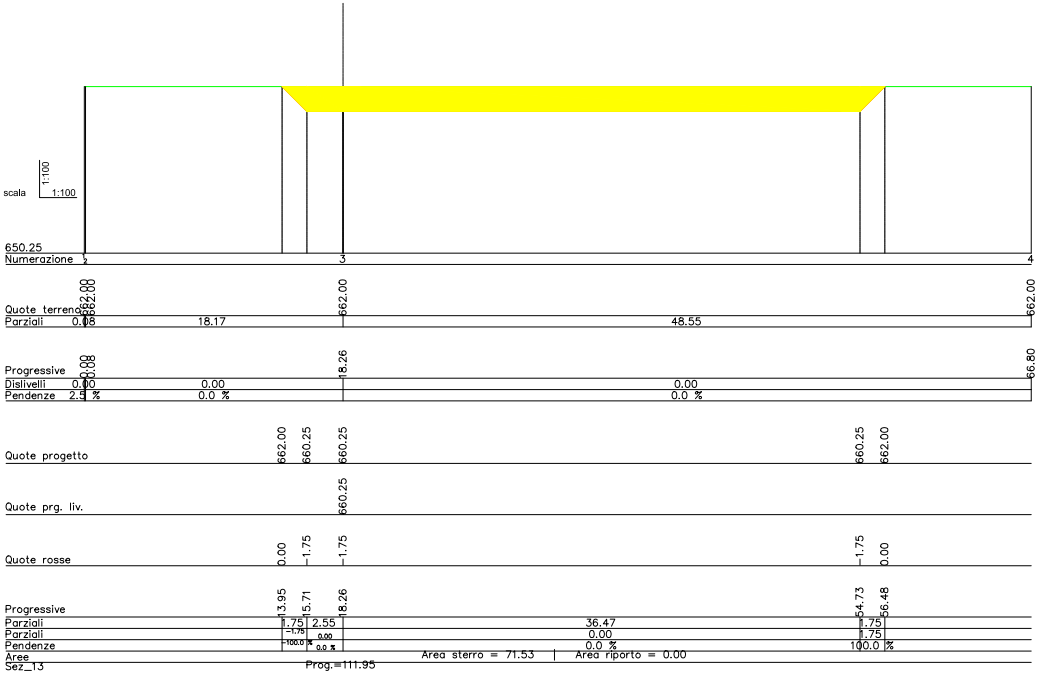
scala
1:100
1:100
650.25
Numerazione
1
2
3
4
Quote terreno
662.00
662.00
662.00
662.00
Parziali
0.08
18.17
48.55
Progressive
0.00
0.08
18.26
66.80
Dislivelli
0.00
0.00
0.00
Pendenze
2.5 %
0.0 %
0.0 %
Quote progetto
662.00
660.25
660.25
660.25
662.00
Quote prg. liv.
660.25
Quote rosse
0.00
-1.75
-1.75
-1.75
0.00
Progressive
13.95
15.71
18.26
54.73
56.48
Parziali
1.75
2.55
36.47
1.75
Parziali
-1.75
0.00
0.00
1.75
Pendenze
-100.0 %
0.0 %
0.0 %
100.0 %
Aree
Area sterro = 71.53
Area riporto = 0.00
Sez_13
Prog.=111.95


scala
1:100
1:100
651.04
Numerazione
1
2
Quote terreno
663.00
663.00
Parziali
7.28
Progressive
0.00
7.28
Dislivelli
0.00
Pendenze
0.0 %
Quote progetto
Quote prg. liv.
Quote rosse
Progressive
Parziali
Parziali
Pendenze
Aree
Sez_14

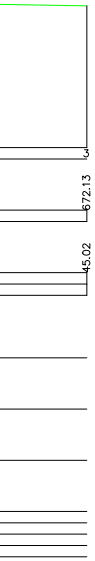
3
672.13
45.02

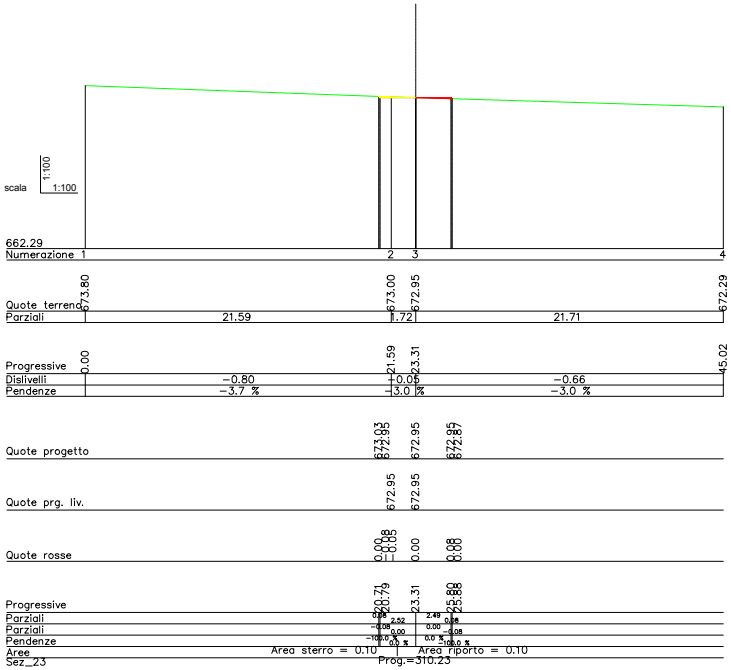
scala
1:100
1:100
662.29
Numerazione
1
2
3
4
Quote terreno
673.80
673.00
672.95
672.29
Parziali
21.59
1.72
21.71
Progressive
0.00
21.59
23.31
45.02
Dislivelli
-0.80
-0.05
-0.66
Pendenze
-3.7 %
-3.0 %
-3.0 %
Quote progetto
673.03
672.95
672.95
672.95
672.87
Quote prg. liv.
672.95
672.95
Quote rosse
0.00
-0.08
-0.05
0.00
0.08
0.00
Progressive
20.71
20.79
23.31
25.80
25.88
Parziali
0.08
2.52
2.49
0.08
Parziali
-0.08
0.00
0.00
-0.08
Pendenze
-100.0 %
0.0 %
0.0 %
-100.0 %
Aree
Area sterro = 0.10
Area riporto = 0.10
Sez_23
Prog.=310.23

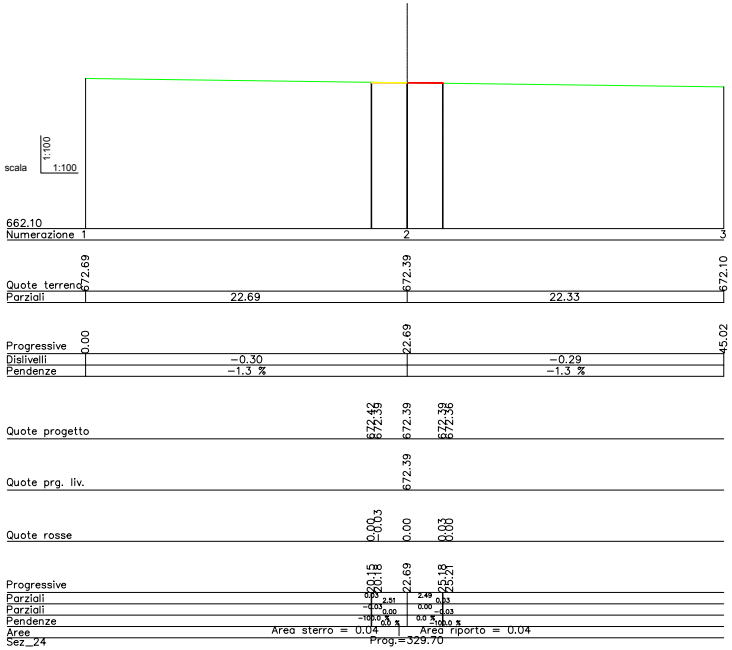
scala
1:100
1:100
662.10
Numerazione
1
2
3
Quote terreno
672.69
672.39
672.10
Parziali
22.69
22.33
Progressive
0.00
22.69
45.02
Dislivelli
-0.30
-0.29
Pendenze
-1.3 %
-1.3 %
Quote progetto
672.42
672.39
672.39
672.39
672.36
Quote prg. liv.
672.39
Quote rosse
0.00
-0.03
0.00
0.03
0.00
Progressive
20.15
20.18
22.69
25.18
25.21
Parziali
0.03
2.51
2.49
0.03
Parziali
-0.03
0.00
0.00
-0.03
Pendenze
-100.0 %
0.0 %
0.0 %
-100.0 %
Aree
Area sterro = 0.04
Area riporto = 0.04
Sez_24
Prog.=329.70

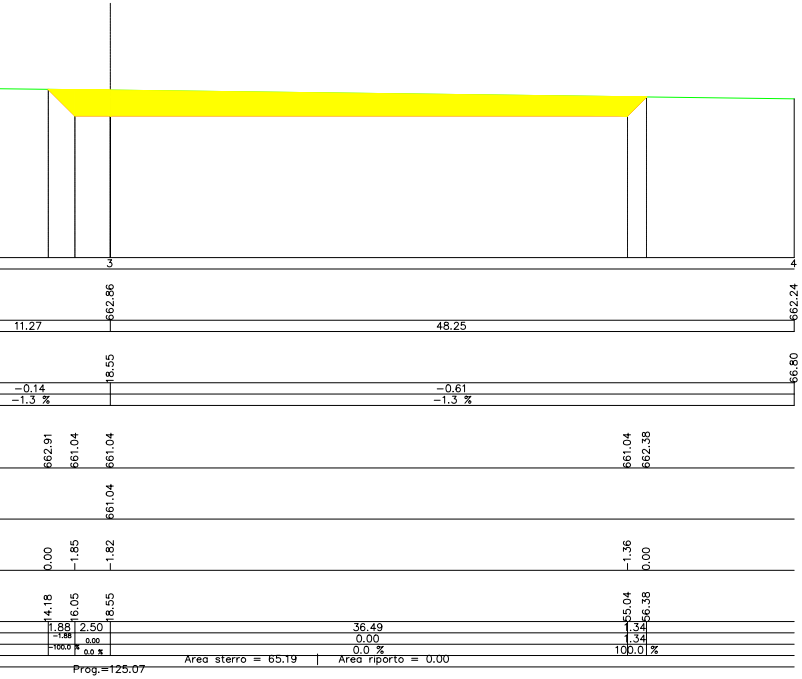
3
4
662.86
662.24
11.27
48.25
18.55
66.80
−0.14
−1.3 %
−0.61
−1.3 %
662.91
661.04
661.04
661.04
662.38
661.04
0.00
−1.85
−1.82
−1.36
0.00
14.18
16.05
18.55
55.04
56.38
1.88
2.50
36.49
1.34
−1.88
0.00
0.00
1.34
−100.0 %
0.0 %
0.0 %
100.0 %
Area sterro = 65.19
Area riporto = 0.00
Prog.=125.07

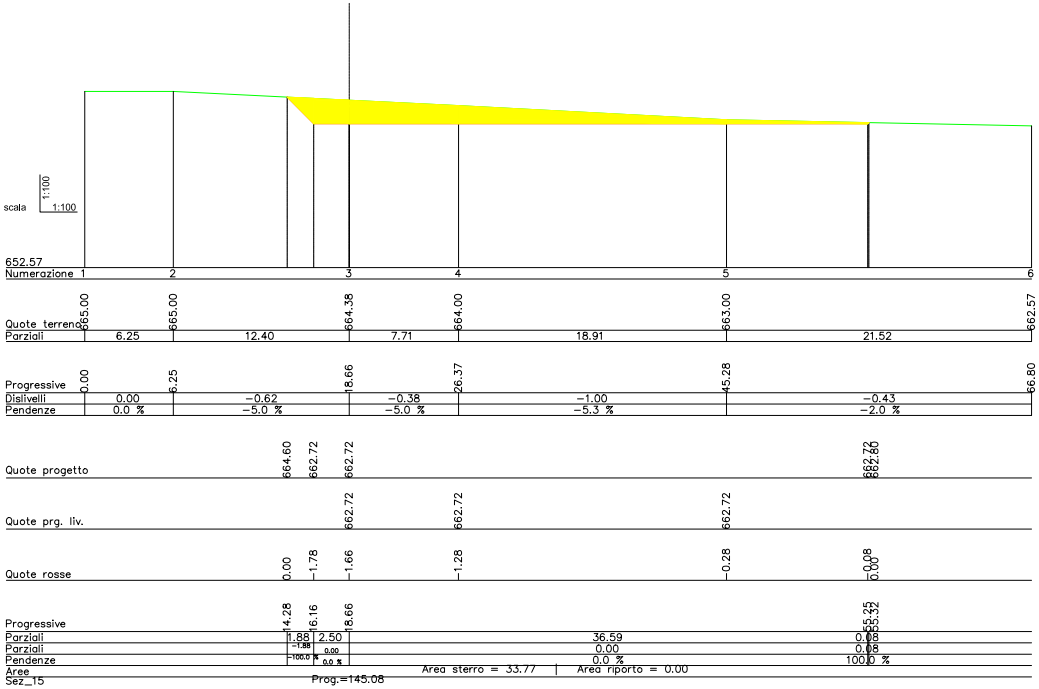
scala 1:100 1:100
652.57
Numerazione 1
2
3
4
5
6
Quote terreno
665.00
665.00
664.38
664.00
663.00
662.57
Parziali
6.25
12.40
7.71
18.91
21.52
Progressive
0.00
6.25
18.66
26.37
45.28
66.80
Dislivelli
0.00
−0.62
−0.38
−1.00
−0.43
Pendenze
0.0 %
−5.0 %
−5.0 %
−5.3 %
−2.0 %
Quote progetto
664.60
662.72
662.72
662.72
662.80
Quote prg. liv.
662.72
662.72
662.72
Quote rosse
0.00
−1.78
−1.66
−1.28
−0.28
−0.08
0.00
Progressive
14.28
16.16
18.66
55.25
55.32
Parziali
1.88
2.50
36.59
0.08
Parziali
−1.88
0.00
0.00
0.08
Pendenze
−100.0 %
0.0 %
0.0 %
100.0 %
Aree
Area sterro = 33.77
Area riporto = 0.00
Sez_15
Prog.=145.08

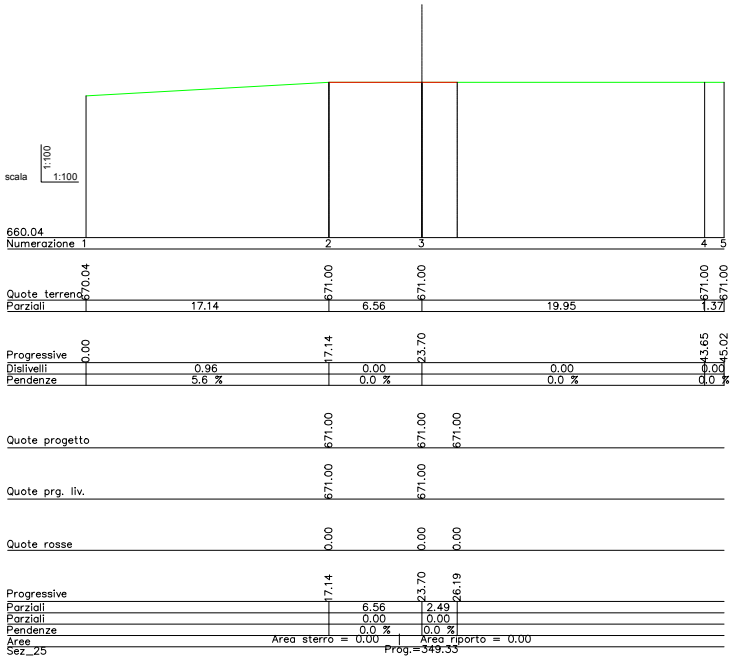
scala 1:100 1:100
660.04
Numerazione 1
2
3
4
5
Quote terreno
670.04
671.00
671.00
671.00
671.00
Parziali
17.14
6.56
19.95
1.37
Progressive
0.00
17.14
23.70
43.65
45.02
Dislivelli
0.96
0.00
0.00
0.00
Pendenze
5.6 %
0.0 %
0.0 %
0.0 %
Quote progetto
671.00
671.00
671.00
Quote prg. liv.
671.00
671.00
Quote rosse
0.00
0.00
0.00
Progressive
17.14
23.70
26.19
Parziali
6.56
2.49
Parziali
0.00
0.00
Pendenze
0.0 %
0.0 %
Aree
Area sterro = 0.00
Area riporto = 0.00
Sez_25
Prog.=349.33

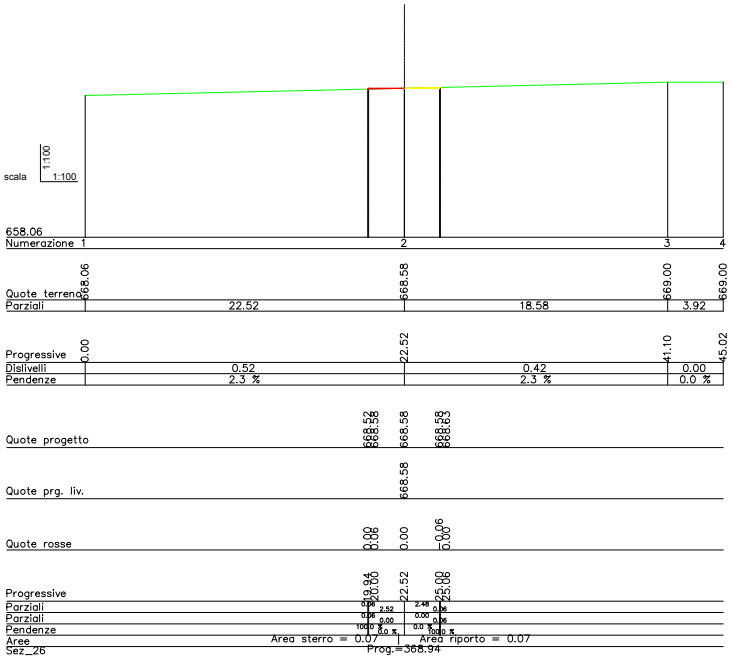
scala 1:100 1:100
658.06
Numerazione 1
2
3
4
Quote terreno
668.06
668.58
669.00
669.00
Parziali
22.52
18.58
3.92
Progressive
0.00
22.52
41.10
45.02
Dislivelli
0.52
0.42
0.00
Pendenze
2.3 %
2.3 %
0.0 %
Quote progetto
668.52
668.58
668.58
668.58
668.63
Quote prg. liv.
668.58
Quote rosse
0.00
0.06
0.00
−0.06
0.00
Progressive
19.94
20.00
22.52
25.00
25.06
Parziali
0.06
2.52
2.48
0.06
Parziali
0.06
0.00
0.00
0.06
Pendenze
100.0 %
0.0 %
0.0 %
100.0 %
Aree
Area sterro = 0.07
Area riporto = 0.07
Sez_26
Prog.=368.94

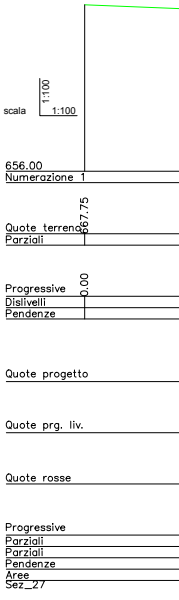
scala 1:100 1:100
656.00
Numerazione 1
Quote terreno
667.75
Parziali
Progressive
0.00
Dislivelli
Pendenze
Quote progetto
Quote prg. liv.
Quote rosse
Progressive
Parziali
Parziali
Pendenze
Aree
Sez_27

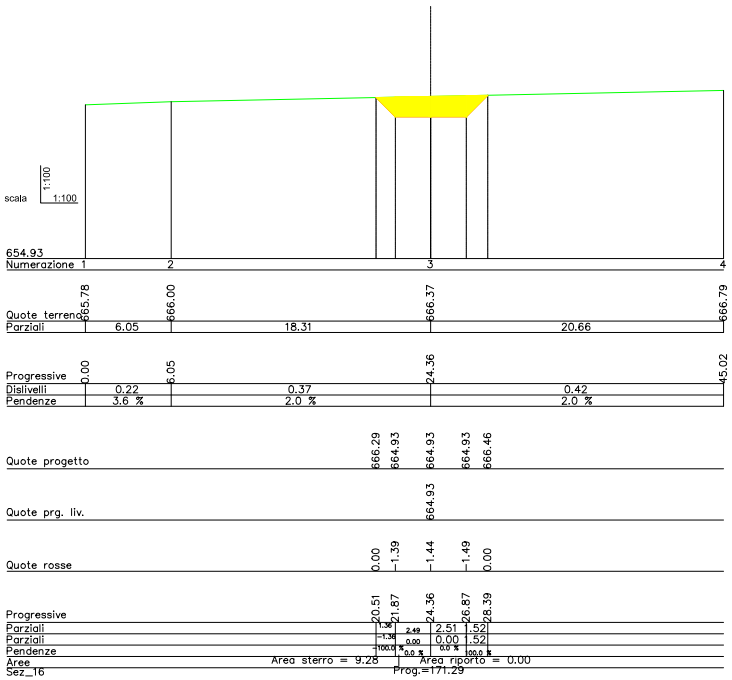
scala 1:100
1:100
654.93
Numerazione 1 2 3 4
Quote terreno 665.78 666.00 666.37 666.79
Parziali 6.05 18.31 20.66
Progressive 0.00 6.05 24.36 45.02
Dislivelli 0.22 0.37 0.42
Pendenze 3.6 % 2.0 % 2.0 %
Quote progetto 666.29 664.93 664.93 664.93 666.46
Quote prg. liv. 664.93
Quote rosse 0.00 −1.39 −1.44 −1.49 0.00
Progressive 20.51 21.87 24.36 26.87 28.39
Parziali 1.36 2.49 2.51 1.52
Parziali −1.36 0.00 0.00 1.52
Pendenze −100.0 % 0.0 % 0.0 % 100.0 %
Aree Area sterro = 9.28 Area riporto = 0.00
Sez_16 Prog.=171.29

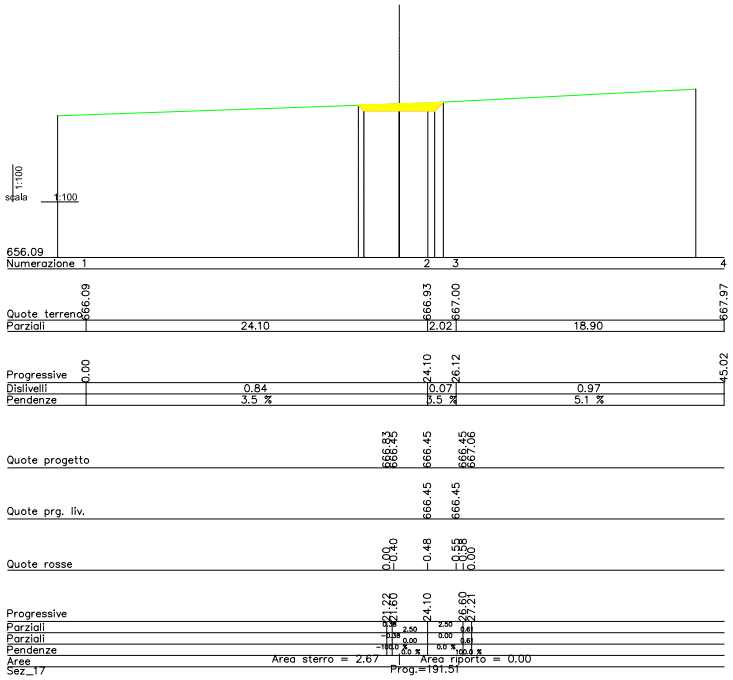
scala 1:100
1:100
656.09
Numerazione 1 2 3 4
Quote terreno 666.09 666.93 667.00 667.97
Parziali 24.10 2.02 18.90
Progressive 0.00 24.10 26.12 45.02
Dislivelli 0.84 0.07 0.97
Pendenze 3.5 % 3.5 % 5.1 %
Quote progetto 666.83 666.45 666.45 666.45 667.06
Quote prg. liv. 666.45 666.45
Quote rosse 0.00 −0.40 −0.48 −0.58 0.00
Progressive 21.22 21.60 24.10 26.60 27.21
Parziali 0.38 2.50 2.50 0.61
Parziali −0.38 0.00 0.00 0.61
Pendenze −100.0 % 0.0 % 0.0 % 100.0 %
Aree Area sterro = 2.67 Area riporto = 0.00
Sez_17 Prog.=191.51

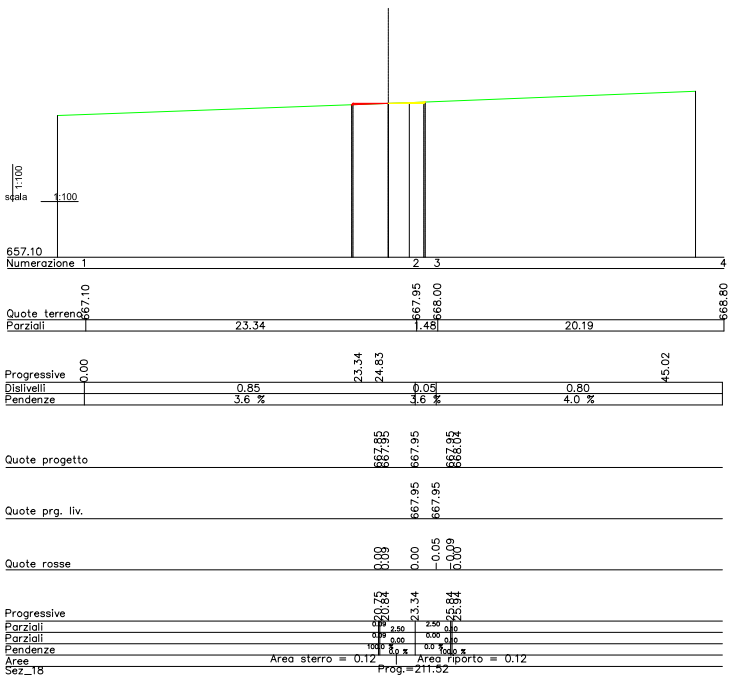
scala 1:100
1:100
657.10
Numerazione 1 2 3 4
Quote terreno 667.10 667.95 668.00 668.80
Parziali 23.34 1.48 20.19
Progressive 0.00 23.34 24.83 45.02
Dislivelli 0.85 0.05 0.80
Pendenze 3.6 % 3.6 % 4.0 %
Quote progetto 667.85 667.95 667.95 667.95 668.04
Quote prg. liv. 667.95 667.95
Quote rosse 0.00 0.09 0.00 −0.05 −0.09 0.00
Progressive 20.75 20.84 23.34 25.84 25.94
Parziali 0.09 2.50 2.50 0.10
Parziali 0.09 0.00 0.00 0.10
Pendenze 100.0 % 0.0 % 0.0 % 100.0 %
Aree Area sterro = 0.12 Area riporto = 0.12
Sez_18 Prog.=211.52

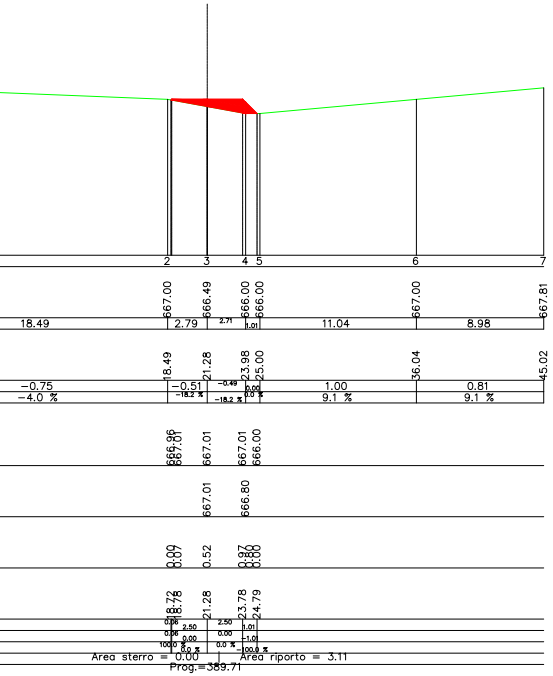
2 3 4 5 6 7
667.00 666.49 666.00 666.00 667.00 667.81
18.49 2.79 2.71 1.01 11.04 8.98
18.49 21.28 23.98 25.00 36.04 45.02
−0.75 −0.51 −0.49 1.00 0.81
−4.0 % −18.2 % −18.2 % 9.1 % 9.1 %
666.96 667.01 667.01 667.01 666.00
667.01 666.80
0.00 0.07 0.52 0.97 0.00
18.72 18.78 21.28 23.78 24.79
2.50 2.50 1.01
0.00 0.00 −1.01
100.0 % 0.0 % 0.0 % 100.0 %
Area sterro = 0.00 Area riporto = 3.11
Prog.=389.71

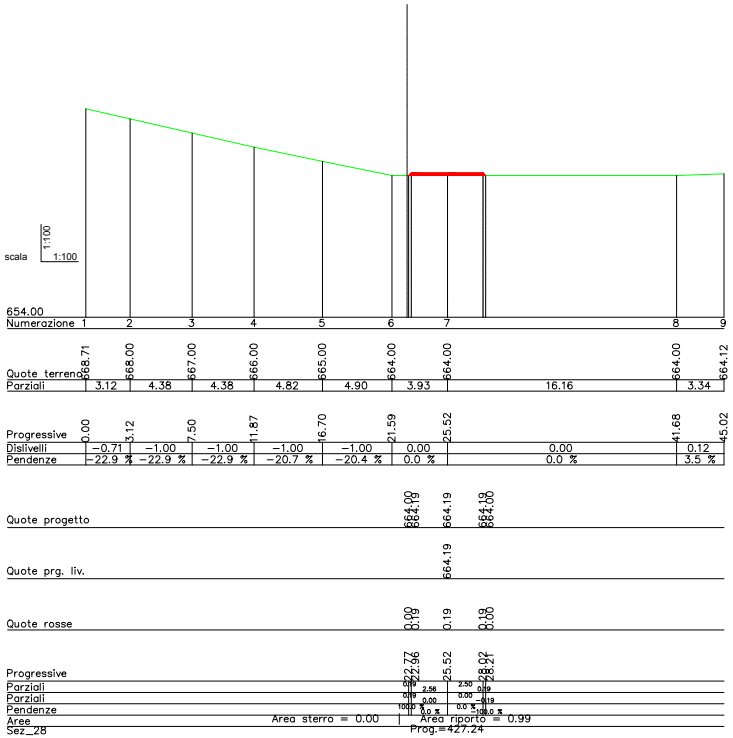
scala 1:100
1:100
654.00
Numerazione 1 2 3 4 5 6 7 8 9
Quote terreno 668.71 668.00 667.00 666.00 665.00 664.00 664.00 664.00 664.12
Parziali 3.12 4.38 4.38 4.82 4.90 3.93 16.16 3.34
Progressive 0.00 3.12 7.50 11.87 16.70 21.59 25.52 41.68 45.02
Dislivelli −0.71 −1.00 −1.00 −1.00 −1.00 0.00 0.00 0.12
Pendenze −22.9 % −22.9 % −22.9 % −20.7 % −20.4 % 0.0 % 0.0 % 3.5 %
Quote progetto 664.00 664.19 664.19 664.19 664.00
Quote prg. liv. 664.19
Quote rosse 0.00 0.19 0.19 0.19 0.00
Progressive 22.77 22.96 25.52 28.02 28.21
Parziali 0.19 2.56 2.50 0.19
Parziali 0.19 0.00 0.00 −0.19
Pendenze 100.0 % 0.0 % 0.0 % 100.0 %
Aree Area sterro = 0.00 Area riporto = 0.99
Sez_28 Prog.=427.24

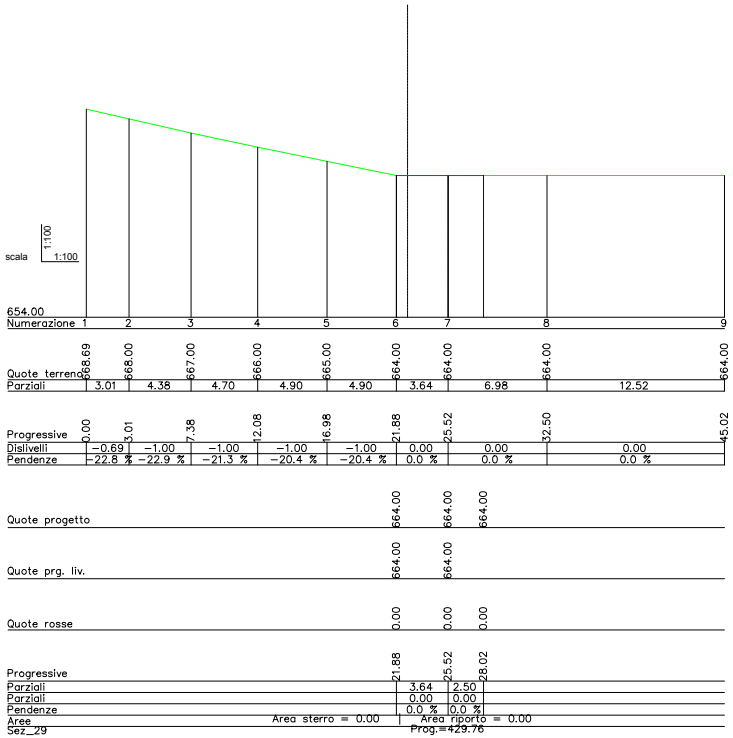
scala 1:100
1:100
654.00
Numerazione 1 2 3 4 5 6 7 8 9
Quote terreno 668.69 668.00 667.00 666.00 665.00 664.00 664.00 664.00 664.00
Parziali 3.01 4.38 4.70 4.90 4.90 3.64 6.98 12.52
Progressive 0.00 3.01 7.38 12.08 16.98 21.88 25.52 32.50 45.02
Dislivelli −0.69 −1.00 −1.00 −1.00 −1.00 0.00 0.00 0.00
Pendenze −22.8 % −22.9 % −21.3 % −20.4 % −20.4 % 0.0 % 0.0 % 0.0 %
Quote progetto 664.00 664.00 664.00
Quote prg. liv. 664.00 664.00
Quote rosse 0.00 0.00 0.00
Progressive 21.88 25.52 28.02
Parziali 3.64 2.50
Parziali 0.00 0.00
Pendenze 0.0 % 0.0 %
Aree Area sterro = 0.00 Area riporto = 0.00
Sez_29 Prog.=429.76

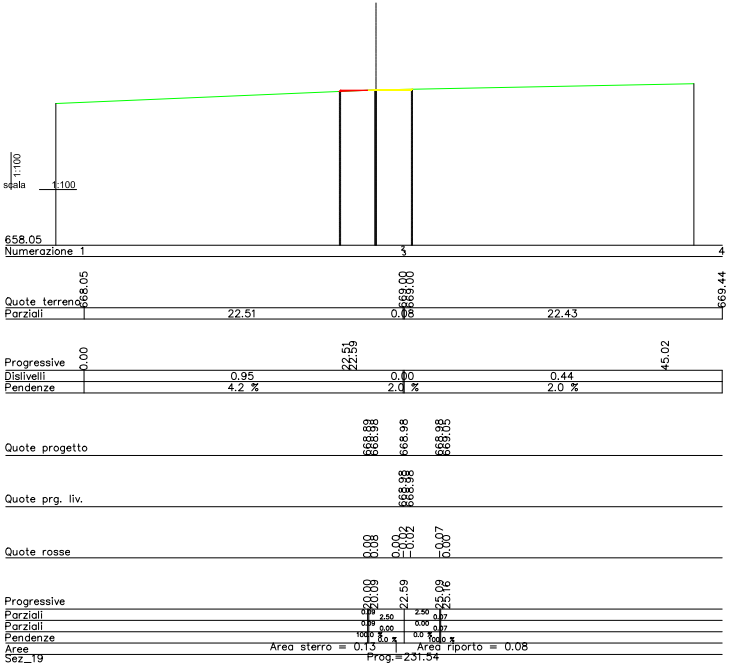
scala 1:100
1:100
658.05
Numerazione 1 3 4
Quote terreno 668.05 669.00 669.00 669.44
Parziali 22.51 0.08 22.43
Progressive 0.00 22.51 22.59 45.02
Dislivelli 0.95 0.00 0.44
Pendenze 4.2 % 2.0 % 2.0 %
Quote progetto 668.89 668.98 668.98 668.98 669.05
Quote prg. liv. 668.98 668.98
Quote rosse 0.00 0.08 0.00 −0.02 −0.07 0.00
Progressive 20.00 20.09 22.59 25.09 25.16
Parziali 0.09 2.50 2.50 0.07
Parziali 0.09 0.00 0.00 0.07
Pendenze 100.0 % 0.0 % 0.0 % 100.0 %
Aree Area sterro = 0.13 | Area riporto = 0.08
Sez_19 Prog.=231.54

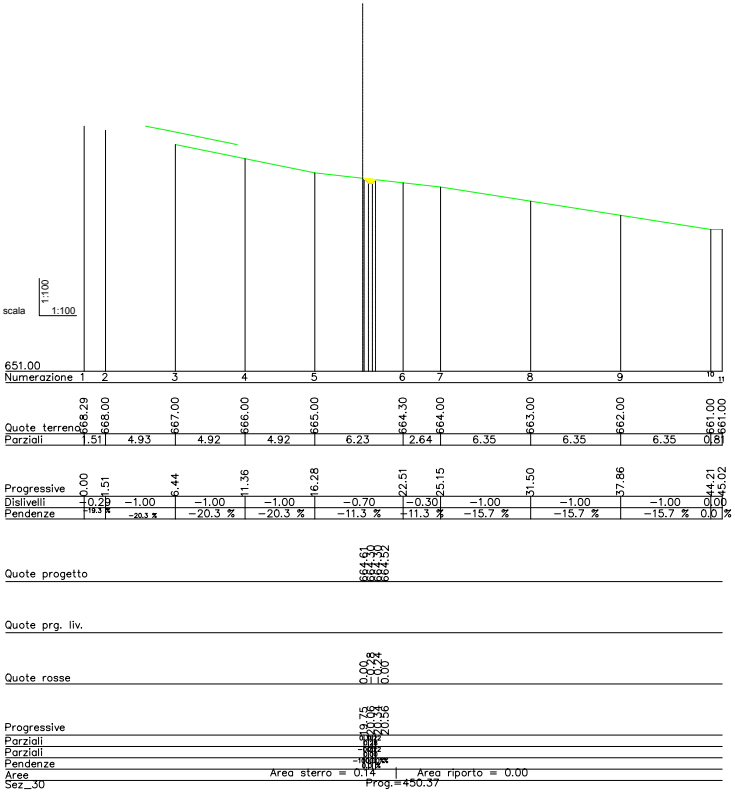
scala 1:100
1:100
651.00
Numerazione 1 2 3 4 5 6 7 8 9 10 11
Quote terreno 668.29 668.00 667.00 666.00 665.00 664.30 664.00 663.00 662.00 661.00 661.00
Parziali 1.51 4.93 4.92 4.92 6.23 2.64 6.35 6.35 6.35 0.81
Progressive 0.00 1.51 6.44 11.36 16.28 22.51 25.15 31.50 37.86 44.21 45.02
Dislivelli −0.29 −1.00 −1.00 −1.00 −0.70 −0.30 −1.00 −1.00 −1.00 0.00
Pendenze −19.3 % −20.3 % −20.3 % −20.3 % −11.3 % −11.3 % −15.7 % −15.7 % −15.7 % 0.0 %
Quote progetto 664.61 664.30 664.32 664.52
Quote prg. liv.
Quote rosse 0.00 −0.28 −0.24 0.00
Progressive 19.75 20.06 20.34 20.56
Parziali
Parziali
Pendenze
Aree Area sterro = 0.14 | Area riporto = 0.00
Sez_30 Prog.=450.37

Regione Calabria

COMUNE DI CENTRACHE

COMUNE DI MONTEPAONE

COMUNE DI PETRIZZI

Provincia di Catanzaro

PROGETTO DEFINITIVO RELATIVO ALLA REALIZZAZIONE DI UN IMPIANTO EOLICO COSTITUITO DA 5 AEROGENERATORI DA REALIZZARE NEI COMUNI DI CENTRACHE (CZ) E MONTEPAONE (CZ) E RELATIVE OPERE DI CONNESSIONE ALLA R.T.N. RICADENTI NEL COMUNE DI PETRIZZI (CZ)

SEZIONI TRASVERSALI WTG 02
Parte 2

ELABORATO
A.16.a.17.2.2

PROPONENTE:

Statkraft

SKI 17 s.r.l.
via Caradosso n.9
Milano 20123
P.Iva 12128880965

CONSULENZA:

PROGETTO E SIA:

ATECH
SOCIETÀ DI INGEGNERIA
Via Caduti di Nassiryia, 55
70124- Bari (BA)
pec: atechsrl@legalmail.it

ORDINE DEGLI INGEGNERI PROVINCIA DI BARI
INGEGNERE Alessandro Antezza
Sez. A - 10743

Ing. Alessandro Antezza

Il DIRETTORE TECNICO
Ing. Orazio Tricarico

ORDINE DEGLI INGEGNERI PROVINCIA DI BARI
INGEGNERE ORAZIO TRICARICO
Sez. A - 4985

SOLARITES
RENEWABLE ENERGY

SOLARITES s.r.l.
piazza V.Emanuele II n.14
Ceva (CN) 12073

0	DIC 2022	B.B.	A.A. - O.T.	A.A. - O.T.	*Progetto Definitivo*
EM./REV.	DATA	REDATTO	VERIFICATO	APPROVATO	DESCRIZIONE