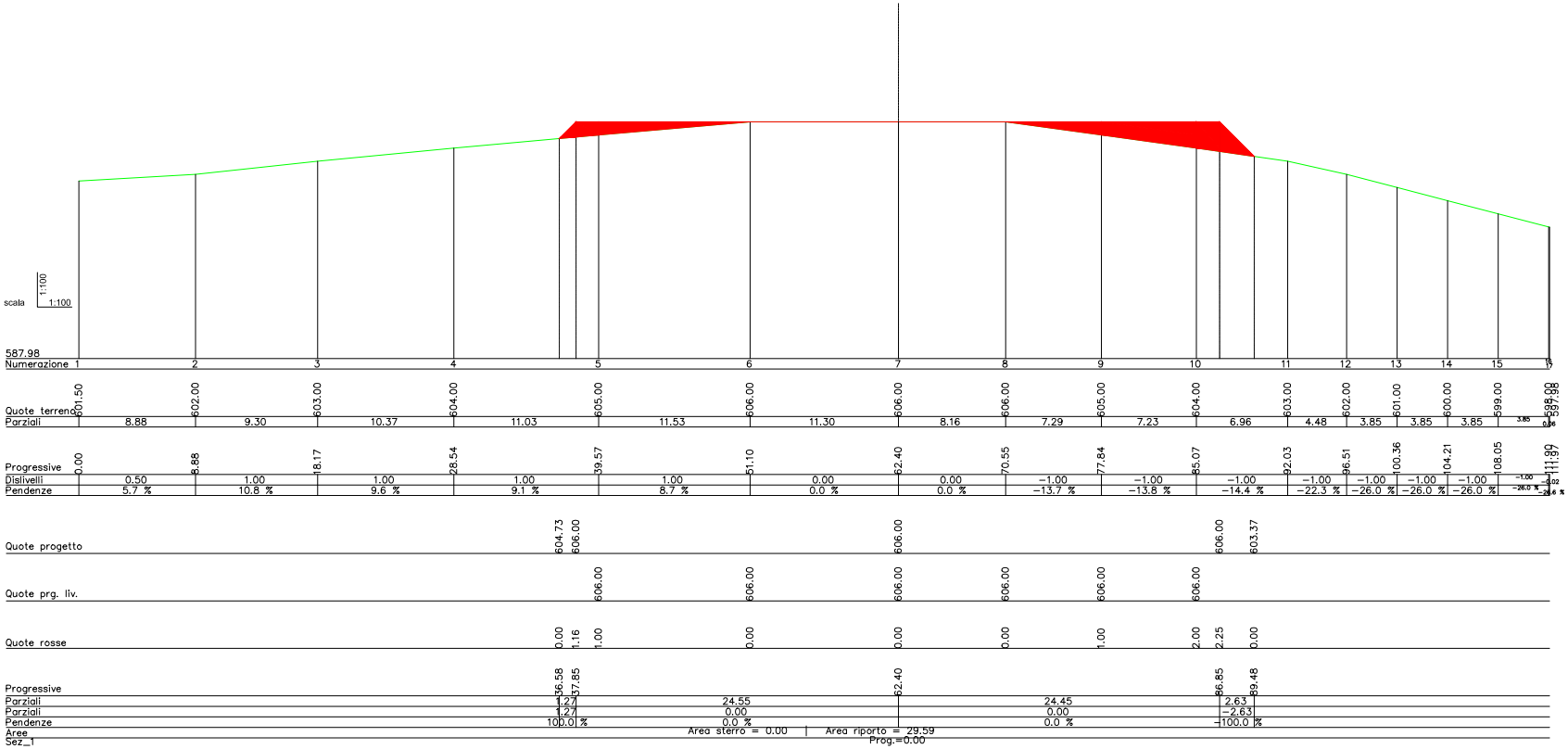
scala 1:100 1:100
587.98
Numerazione 1 2 3 4 5 6 7 8 9 10 11 12 13 14 15 16 17
Quote terreno 601.50 602.00 603.00 604.00 605.00 606.00 606.00 606.00 605.00 604.00 603.00 602.00 601.00 600.00 599.00 598.00 597.98
Parziali 8.88 9.30 10.37 11.03 11.53 11.30 8.16 7.29 7.23 6.96 4.48 3.85 3.85 3.85 3.85 0.06
Progressive 0.00 8.88 18.17 28.54 39.57 51.10 62.40 70.55 77.84 85.07 92.03 96.51 100.36 104.21 108.05 111.90 111.97
Dislivelli 0.50 1.00 1.00 1.00 1.00 0.00 0.00 −1.00 −1.00 −1.00 −1.00 −1.00 −1.00 −1.00 −1.00 −0.02
Pendenze 5.7 % 10.8 % 9.6 % 9.1 % 8.7 % 0.0 % 0.0 % −13.7 % −13.8 % −14.4 % −22.3 % −26.0 % −26.0 % −26.0 % −26.0 % −26.6 %
Quote progetto 604.73 606.00 606.00 606.00 603.37
Quote prg. liv. 606.00 606.00 606.00 606.00 606.00 606.00
Quote rosse 0.00 1.16 1.00 0.00 0.00 0.00 1.00 2.00 2.25 0.00
Progressive 36.58 37.85 62.40 86.85 89.48
Parziali 1.27 24.55 24.45 2.63
Parziali 1.27 0.00 0.00 −2.63
Pendenze 100.0 % 0.0 % 0.0 % −100.0 %
Aree Area sterro = 0.00 | Area riporto = 29.59
Sez_1 Prog.=0.00


scala 1:100 1:100
593.16
Numerazione 1 2 3 4 5 6 7 8 9 10 11 12 13 14 15 16 17
Quote terreno 615.07 615.00 614.00 614.00 614.00 613.42 613.00 612.00 611.00 610.00 609.00 608.00 607.00 606.00 605.00 604.00 603.16
Parziali 0.65 8.49 6.54 41.37 5.34 3.92 7.49 5.80 4.92 4.92 4.92 4.87 3.49 3.35 3.20 2.69
Progressive 0.00 0.65 9.15 15.69 57.06 62.40 66.32 73.81 79.62 84.53 89.45 94.37 99.24 102.73 106.08 109.28 111.97
Dislivelli −0.07 −1.00 0.00 0.00 −0.58 −0.42 −1.00 −1.00 −1.00 −1.00 −1.00 −1.00 −1.00 −1.00 −1.00 −0.84
Pendenze −10.1 % −11.8 % 0.0 % 0.0 % −10.8 % −10.8 % −13.3 % −17.2 % −20.3 % −20.3 % −20.3 % −20.5 % −28.6 % −29.9 % −31.3 % −31.3 %
Quote progetto 614.00 614.00 614.00 614.00 608.39
Quote prg. liv. 614.00 614.00 614.00 614.00 614.00 614.00 611.40
Quote rosse 0.00 0.00 0.00 0.58 1.00 2.00 3.00 4.00 4.47 2.40 0.00

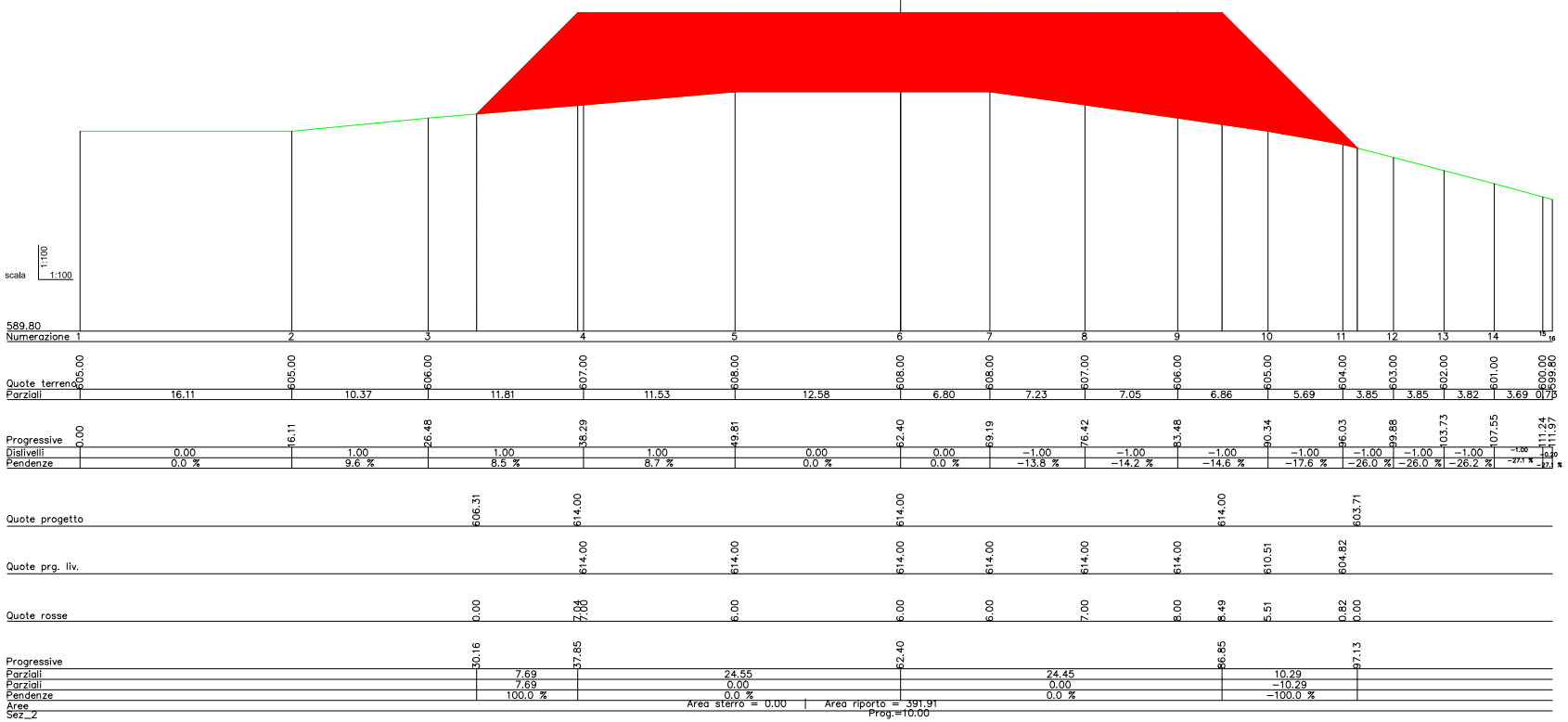
scala
1:100
1:100
589.80
Numerazione 1 2 3 4 5 6 7 8 9 10 11 12 13 14 15 16
Quote terreno 605.00 605.00 606.00 607.00 608.00 608.00 608.00 607.00 606.00 605.00 604.00 603.00 602.00 601.00 600.00 599.80
Parziali 16.11 10.37 11.81 11.53 12.58 6.80 7.23 7.05 6.86 5.69 3.85 3.85 3.82 3.69 0.73
Progressive 0.00 16.11 26.48 38.29 49.81 62.40 69.19 76.42 83.48 90.34 96.03 99.88 103.73 107.55 111.24 111.97
Dislivelli 0.00 1.00 1.00 1.00 0.00 0.00 −1.00 −1.00 −1.00 −1.00 −1.00 −1.00 −1.00 −1.00 −0.20
Pendenze 0.0 % 9.6 % 8.5 % 8.7 % 0.0 % 0.0 % −13.8 % −14.2 % −14.6 % −17.6 % −26.0 % −26.0 % −26.2 % −27.1 % −27.1 %
Quote progetto 606.31 614.00 614.00 614.00 603.71
Quote prg. liv. 614.00 614.00 614.00 614.00 614.00 614.00 610.51 604.82
Quote rosse 0.00 7.04 7.00 6.00 6.00 6.00 7.00 8.00 8.49 5.51 0.82 0.00
Progressive 30.16 37.85 62.40 86.85 97.13
Parziali 7.69 24.55 24.45 10.29
Parziali 7.69 0.00 0.00 −10.29
Pendenze 100.0 % 0.0 % 0.0 % −100.0 %
Aree
Area sterro = 0.00 | Area riporto = 391.91
Sez_2
Prog.=10.00

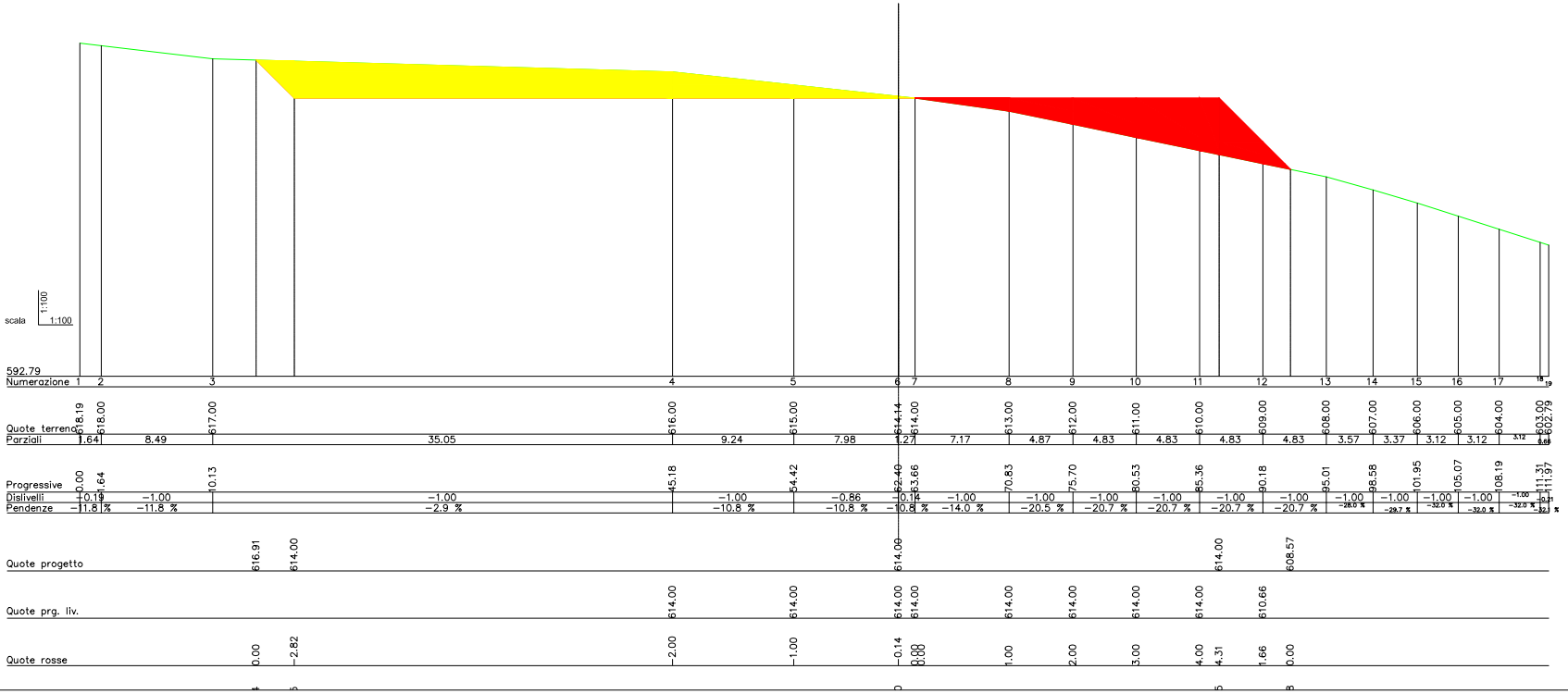
scala
1:100
1:100
592.79
Numerazione 1 2 3 4 5 6 7 8 9 10 11 12 13 14 15 16 17 18 19
Quote terreno 618.19 618.00 617.00 616.00 615.00 614.14 614.00 613.00 612.00 611.00 610.00 609.00 608.00 607.00 606.00 605.00 604.00 603.00 602.79
Parziali 1.64 8.49 35.05 9.24 7.98 1.27 7.17 4.87 4.83 4.83 4.83 4.83 3.57 3.37 3.12 3.12 3.12 0.66
Progressive 0.00 1.64 10.13 45.18 54.42 62.40 63.66 70.83 75.70 80.53 85.36 90.18 95.01 98.58 101.95 105.07 108.19 111.31 111.97
Dislivelli −0.19 −1.00 −1.00 −1.00 −0.86 −0.14 −1.00 −1.00 −1.00 −1.00 −1.00 −1.00 −1.00 −1.00 −1.00 −1.00 −1.00 −0.21
Pendenze −11.8 % −11.8 % −2.9 % −10.8 % −10.8 % −10.8 % −14.0 % −20.5 % −20.7 % −20.7 % −20.7 % −20.7 % −28.0 % −29.7 % −32.0 % −32.0 % −32.0 % −32.1 %
Quote progetto 616.91 614.00 614.00 614.00 608.57
Quote prg. liv. 614.00 614.00 614.00 614.00 614.00 614.00 614.00 614.00 610.66
Quote rosse 0.00 −2.82 −2.00 −1.00 −0.14 0.00 0.00 1.00 2.00 3.00 4.00 4.31 1.66 0.00

−3.63

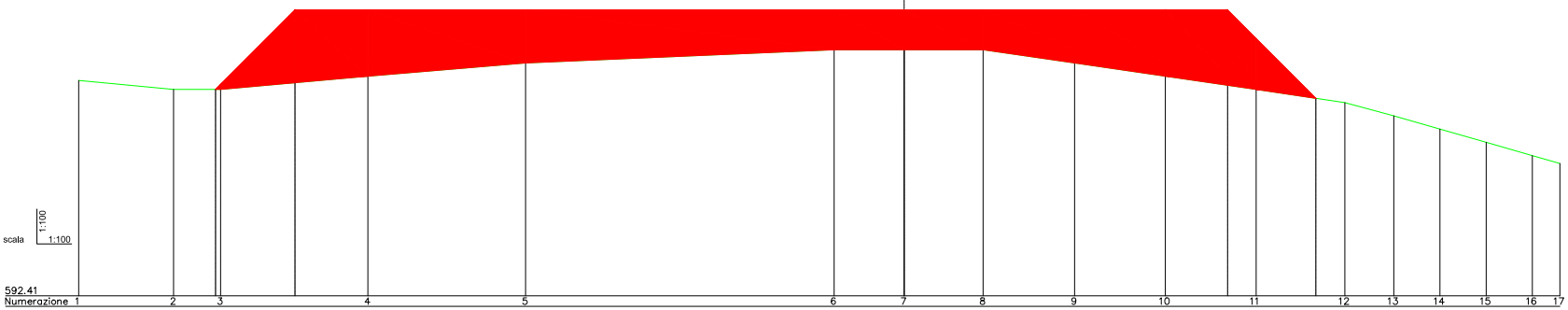
scala
1:100
1:100
592.41

Numerazione	Quote terreno	Progressive
1	608.67	0.00
2	608.00	7.17
3	608.00	10.73
4	609.00	21.86
5	610.00	33.78
6	611.00	57.11
7	611.00	62.40
8	611.00	68.37
9	610.00	75.28
10	609.00	82.15
11	608.00	89.01
12	607.00	95.72
13	606.00	99.41
14	605.00	102.91
15	604.00	106.40
16	603.00	109.89
17	602.41	111.97

Parziali	Dislivelli	Pendenze
7.17	−0.67	−9.4 %
3.55	0.00	0.0 %
11.14	1.00	9.0 %
11.92	1.00	8.4 %
23.32	1.00	4.3 %
5.29	0.00	0.0 %
5.97	0.00	0.0 %
6.91	−1.00	−14.5 %
6.86	−1.00	−14.6 %
6.86	−1.00	−14.6 %
6.71	−1.00	−14.9 %
3.70	−1.00	−27.1 %
3.49	−1.00	−28.6 %
3.49	−1.00	−28.6 %
3.49	−1.00	−28.6 %
2.08	−0.59	−28.6 %

Quote progetto: 608.00 614.00 614.00 614.00 607.33

Quote prg. liv.: 608.38 614.00 614.00 614.00 614.00 614.00 614.00 614.00 611.84

Quote rosse: 0.00 0.38 5.50 5.00 4.00 3.00 3.00 3.00 4.00 5.00 5.69 3.84 0.00

Progressive	Parziali	Parziali	Pendenze
10.35			
16.35	6.00	6.00	100.0 %
62.40	46.05	0.00	0.0 %
86.85	24.45	0.00	0.0 %
93.52	6.67	−6.67	−100.0 %

Aree Area sterro = 0.00 | Area riporto = 313.85

Sez_3 Prog.=26.00

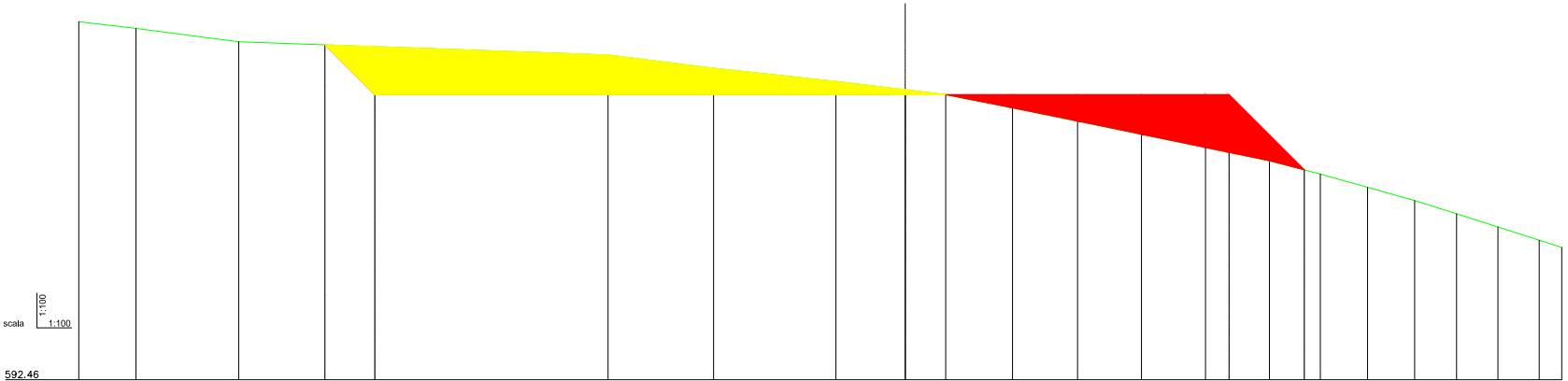
scala
1:100
1:100
592.46

Numerazione	Quote terreno	Progressive
1	619.51	0.00
2	619.00	4.32
3	618.00	12.07
4	617.00	39.96
5	616.00	47.93
6	615.00	57.17
7	614.37	62.40
8	614.00	65.45
9	613.00	70.50
10	612.00	75.41
11	611.00	80.24
12	610.00	85.07
13	609.00	89.90
14	608.00	93.74
15	607.00	97.30
16	606.00	100.86
17	605.00	104.03
18	604.00	107.15
19	603.00	110.27
20	602.46	111.97

Parziali	Dislivelli	Pendenze
4.32	−0.51	−11.8 %
7.75	−1.00	−12.9 %
27.89	−1.00	−3.6 %
7.96	−1.00	−12.6 %
9.24	−1.00	−10.8 %
5.23	−0.63	−12.1 %
3.05	−0.37	−12.1 %
5.05	−1.00	−19.8 %
4.91	−1.00	−20.4 %
4.83	−1.00	−20.7 %
4.83	−1.00	−20.7 %
4.83	−1.00	−20.7 %
3.85	−1.00	−26.0 %
3.56	−1.00	−28.1 %
3.56	−1.00	−28.1 %
3.17	−1.00	−31.6 %
3.12	−1.00	−32.0 %
3.12	−1.00	−32.0 %
1.70	−0.54	−32.0 %

Quote progetto: 617.77 614.00 614.00 614.00 608.31

Quote prg. liv.: 614.00 614.00 614.00 614.00 614.00 614.00 614.00 614.00 614.00 610.95

Quote rosse: −3.00 −2.00 0.00 −1.00 −0.37 0.00 0.00 1.00 2.00 3.00 4.00 4.37 1.95 0.00

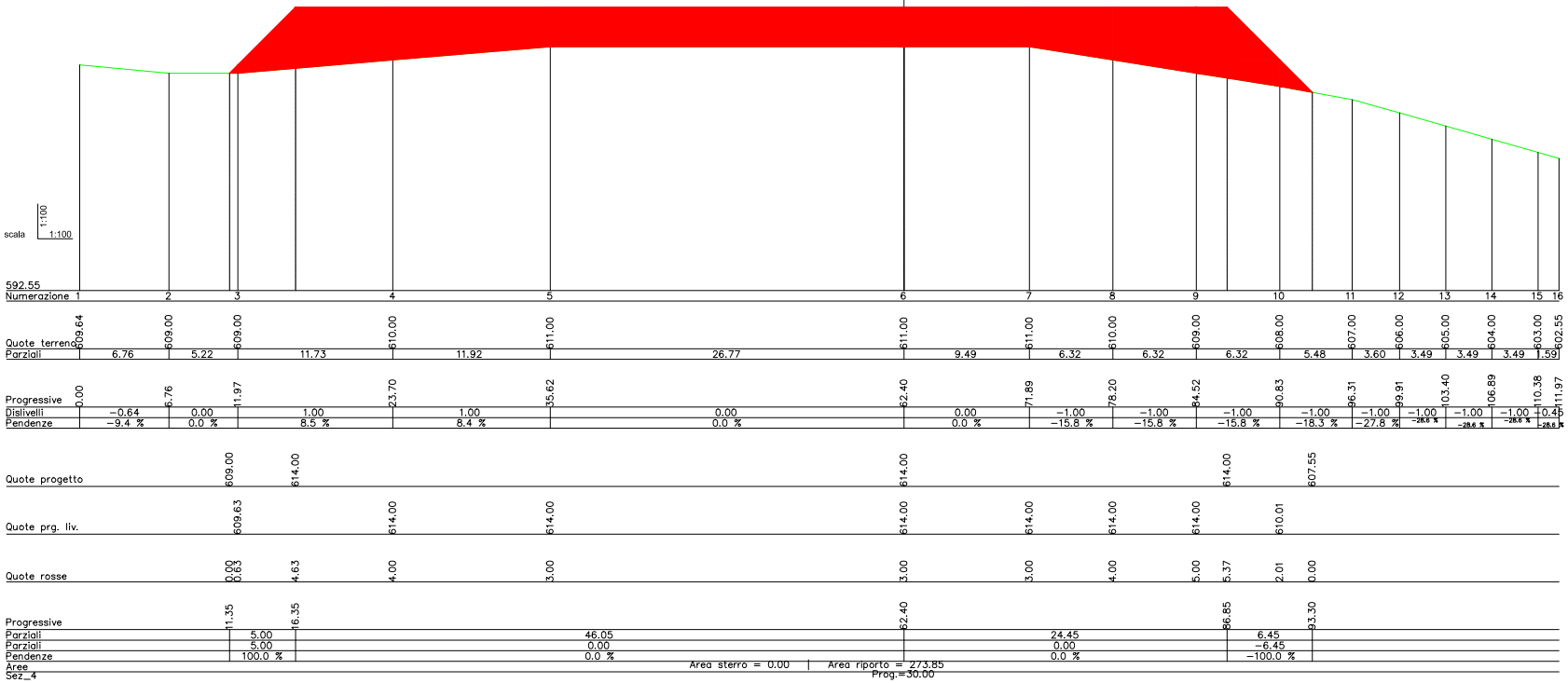
scala 1:100 1:100
592.55
Numerazione 1 2 3 4 5 6 7 8 9 10 11 12 13 14 15 16
Quote terreno 609.64 609.00 609.00 610.00 611.00 611.00 611.00 610.00 609.00 608.00 607.00 606.00 605.00 604.00 603.00 602.55
Parziali 6.76 5.22 11.73 11.92 26.77 9.49 6.32 6.32 6.32 5.48 3.60 3.49 3.49 3.49 1.59
Progressive 0.00 6.76 11.97 23.70 35.62 62.40 71.89 78.20 84.52 90.83 96.31 99.91 103.40 106.89 110.38 111.97
Dislivelli −0.64 0.00 1.00 1.00 0.00 0.00 −1.00 −1.00 −1.00 −1.00 −1.00 −1.00 −1.00 −1.00 −0.45
Pendenze −9.4 % 0.0 % 8.5 % 8.4 % 0.0 % 0.0 % −15.8 % −15.8 % −15.8 % −18.3 % −27.8 % −28.6 % −28.6 % −28.6 % −28.6 %
Quote progetto 609.00 614.00 614.00 614.00 607.55
Quote prg. liv. 609.63 614.00 614.00 614.00 614.00 614.00 614.00 610.01
Quote rosse 0.00 0.63 4.63 4.00 3.00 3.00 3.00 4.00 5.00 5.37 2.01 0.00
Progressive 11.35 16.35 62.40 86.85 93.30
Parziali 5.00 46.05 24.45 6.45
Parziali 5.00 0.00 0.00 −6.45
Pendenze 100.0 % 0.0 % 0.0 % −100.0 %
Aree Area sterro = 0.00 | Area riporto = 273.85
Sez_4 Prog.=30.00

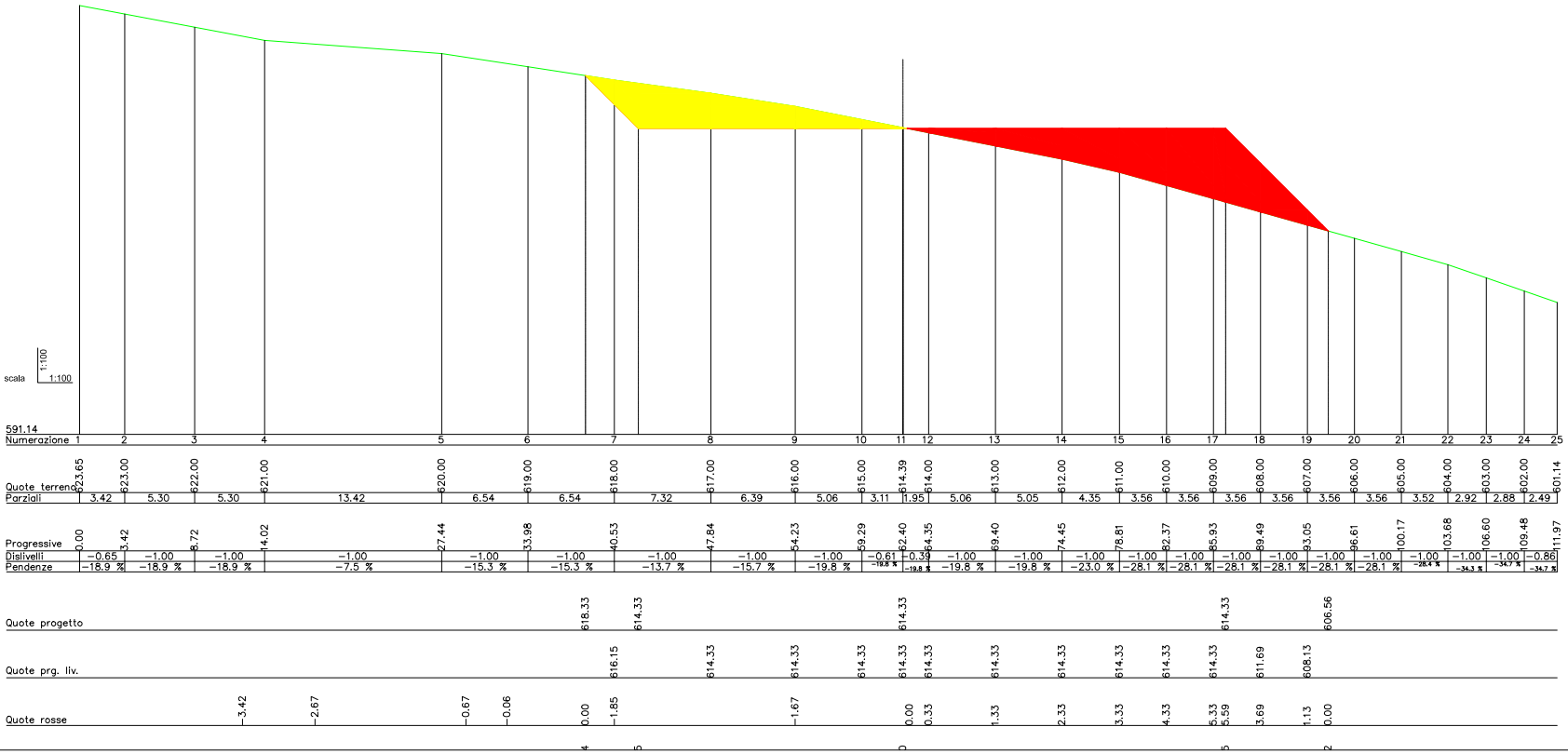
scala 1:100 1:100
591.14
Numerazione 1 2 3 4 5 6 7 8 9 10 11 12 13 14 15 16 17 18 19 20 21 22 23 24 25
Quote terreno 623.65 623.00 622.00 621.00 620.00 619.00 618.00 617.00 616.00 615.00 614.39 614.00 613.00 612.00 611.00 610.00 609.00 608.00 607.00 606.00 605.00 604.00 603.00 602.00 601.14
Parziali 3.42 5.30 5.30 13.42 6.54 6.54 7.32 6.39 5.06 3.11 1.95 5.06 5.05 4.35 3.56 3.56 3.56 3.56 3.56 3.56 3.52 2.92 2.88 2.49
Progressive 0.00 3.42 8.72 14.02 27.44 33.98 40.53 47.84 54.23 59.29 62.40 64.35 69.40 74.45 78.81 82.37 85.93 89.49 93.05 96.61 100.17 103.68 106.60 109.48 111.97
Dislivelli −0.65 −1.00 −1.00 −1.00 −1.00 −1.00 −1.00 −1.00 −1.00 −0.61 −0.39 −1.00 −1.00 −1.00 −1.00 −1.00 −1.00 −1.00 −1.00 −1.00 −1.00 −1.00 −1.00 −1.00 −0.86
Pendenze −18.9 % −18.9 % −18.9 % −7.5 % −15.3 % −15.3 % −13.7 % −15.7 % −19.8 % −19.8 % −19.8 % −19.8 % −19.8 % −23.0 % −28.1 % −28.1 % −28.1 % −28.1 % −28.1 % −28.1 % −28.4 % −34.3 % −34.7 % −34.7 %
Quote progetto 618.33 614.33 614.33 614.33 606.56
Quote prg. liv. 616.15 614.33 614.33 614.33 614.33 614.33 614.33 614.33 614.33 614.33 614.33 611.69 608.13
Quote rosse −3.42 −2.67 −0.67 −0.06 0.00 −1.85 −1.67 0.00 0.33 1.33 2.33 3.33 4.33 5.33 5.59 3.69 1.13 0.00

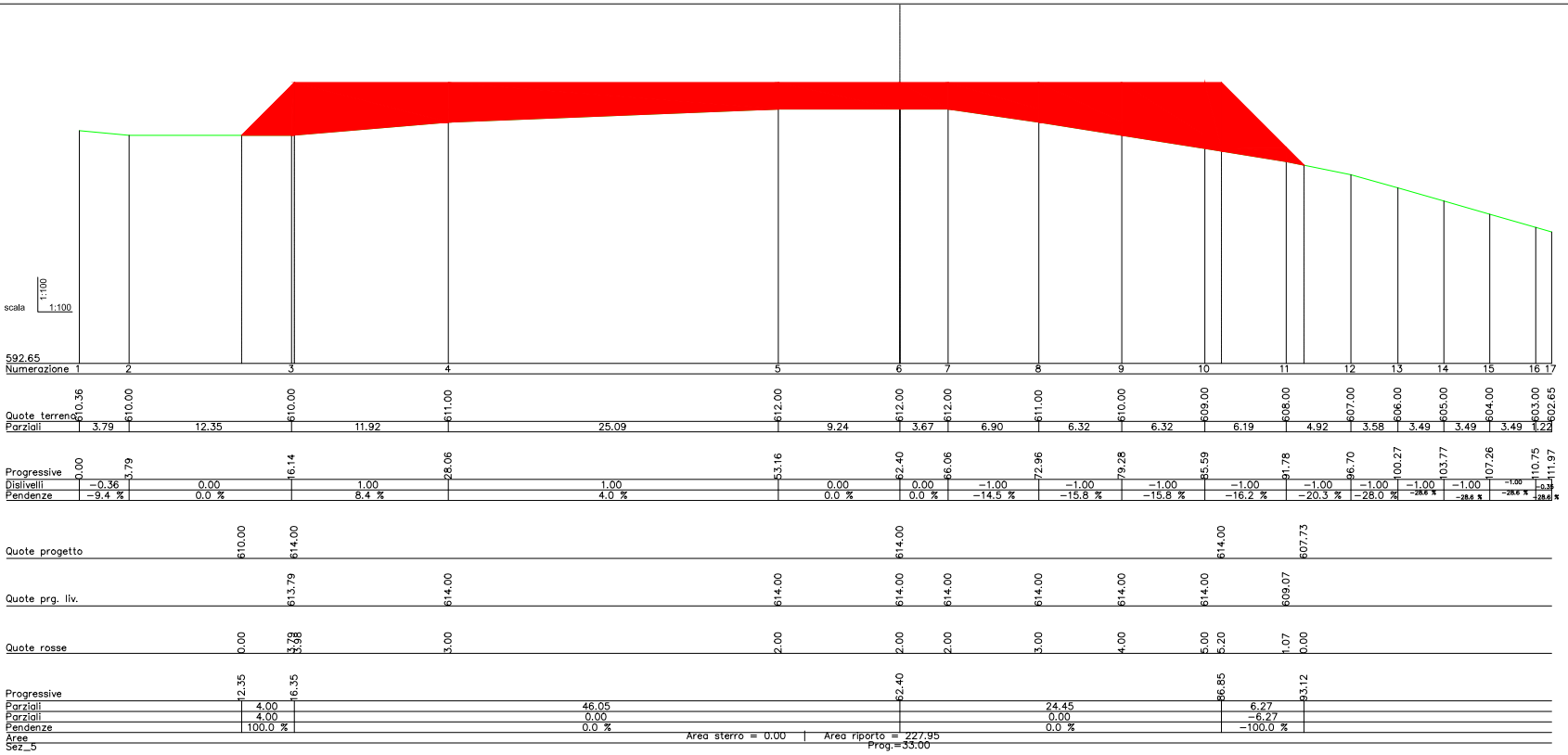
scala 1:100 1:100
592.65
Numerazione
Quote terreno
Parziali
Progressive
Dislivelli
Pendenze
Quote progetto
Quote prg. liv.
Quote rosse
Progressive
Parziali
Parziali
Pendenze
Aree
Sez_5
Area sterro = 0.00
Area riporto = 227.95
Prog.=33.00

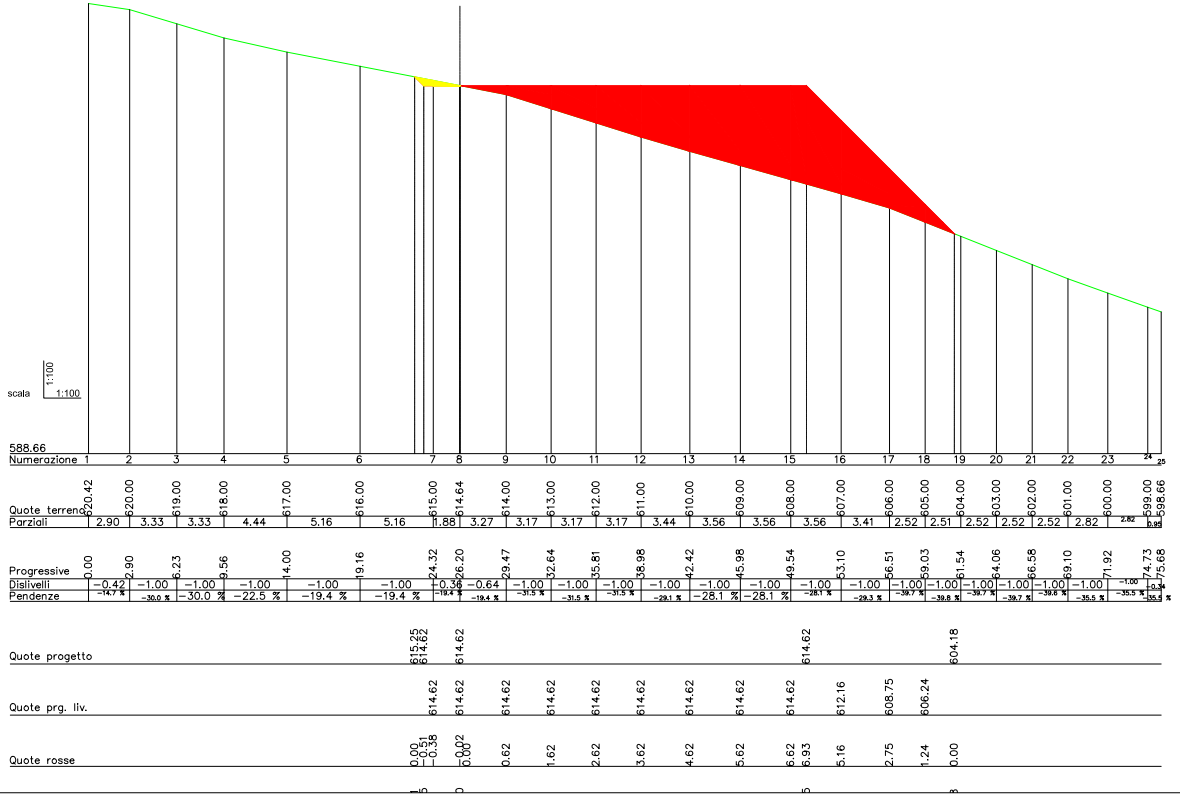
scala 1:100 1:100
588.66
Numerazione
Quote terreno
Parziali
Progressive
Dislivelli
Pendenze
Quote progetto
Quote prg. liv.
Quote rosse

Regione
Calabria

COMUNE DI CENTRACHE

COMUNE DI MONTEPAONE

COMUNE DI PETRIZZI

Provincia di
Catanzaro

PROGETTO DEFINITIVO RELATIVO ALLA REALIZZAZIONE DI UN IMPIANTO EOLICO COSTITUITO DA 5 AEROGENERATORI DA REALIZZARE NEI COMUNI DI CENTRACHE (CZ) E MONTEPAONE (CZ) E RELATIVE OPERE DI CONNESSIONE ALLA R.T.N. RICADENTI NEL COMUNE DI PETRIZZI (CZ)

SEZIONI TRASVERSALI WTG 03
Parte 1

ELABORATO
A.16.a.17.3.1

PROPONENTE:

Statkraft

SKI 17 s.r.l.
via Caradosso n.9
Milano 20123
P.Iva 12128880965

CONSULENZA:

PROGETTO E SIA:

ATECH
SOCIETÀ DI INGEGNERIA
Via Caduti di Nassiryia, 55
70124- Bari (BA)
pec: atechsrl@legalmail.it

INGEGNERE Alessandro Antezza Sez. A - 10743

Ing. Alessandro Antezza

Il DIRETTORE TECNICO
Ing. Orazio Tricarico

INGEGNERE ORAZIO TRICARICO Sez. A - 4985

SOLARITES
RENEWABLE ENERGY
SOLARITES s.r.l.
piazza V.Emanuele II n.14
Ceva (CN) 12073

0	DIC 2022	B.B.	A.A. - O.T.	A.A. - O.T.	*Progetto Definitivo*
EM./REV.	DATA	REDATTO	VERIFICATO	APPROVATO	DESCRIZIONE