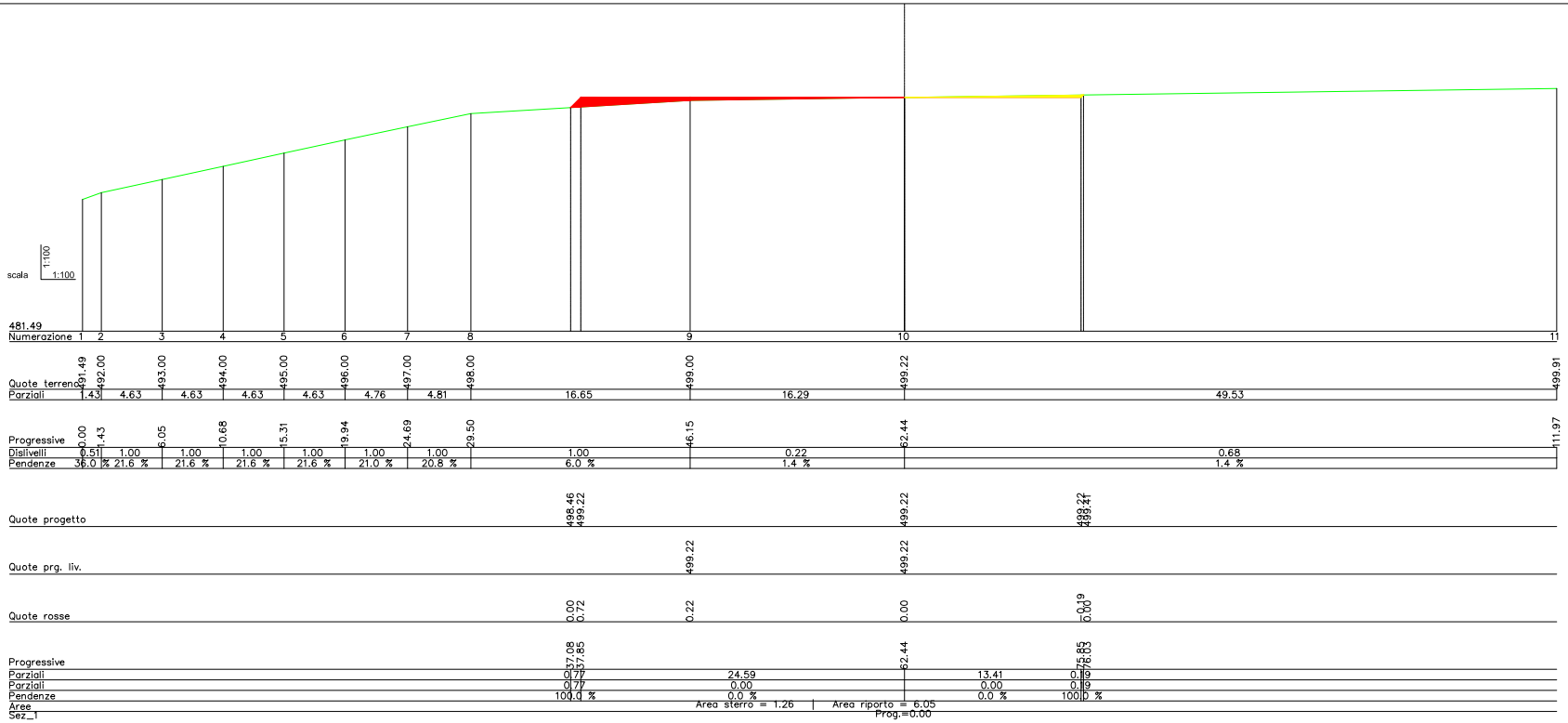
scala 1:100 1:100
481.49
Numerazione 1 2 3 4 5 6 7 8 9 10 11
Quote terreno 491.49 492.00 493.00 494.00 495.00 496.00 497.00 498.00 499.00 499.22 499.91
Parziali 1.43 4.63 4.63 4.63 4.63 4.76 4.81 16.65 16.29 49.53
Progressive 0.00 1.43 6.05 10.68 15.31 19.94 24.69 29.50 46.15 62.44 111.97
Dislivelli 0.51 1.00 1.00 1.00 1.00 1.00 1.00 1.00 0.22 0.68
Pendenze 36.0 % 21.6 % 21.6 % 21.6 % 21.6 % 21.0 % 20.8 % 6.0 % 1.4 % 1.4 %
Quote progetto 498.46 499.22 499.22 499.22 499.41
Quote prg. liv. 499.22 499.22
Quote rosse 0.00 0.72 0.22 0.00 -0.19 0.00
Progressive 37.08 37.85 62.44 75.85 76.03
Parziali 0.77 24.59 13.41 0.19
Parziali 0.77 0.00 0.00 0.19
Pendenze 100.0 % 0.0 % 0.0 % 100.0 %
Aree Area sterro = 1.26 | Area riporto = 6.05
Sez_1 Prog.=0.00

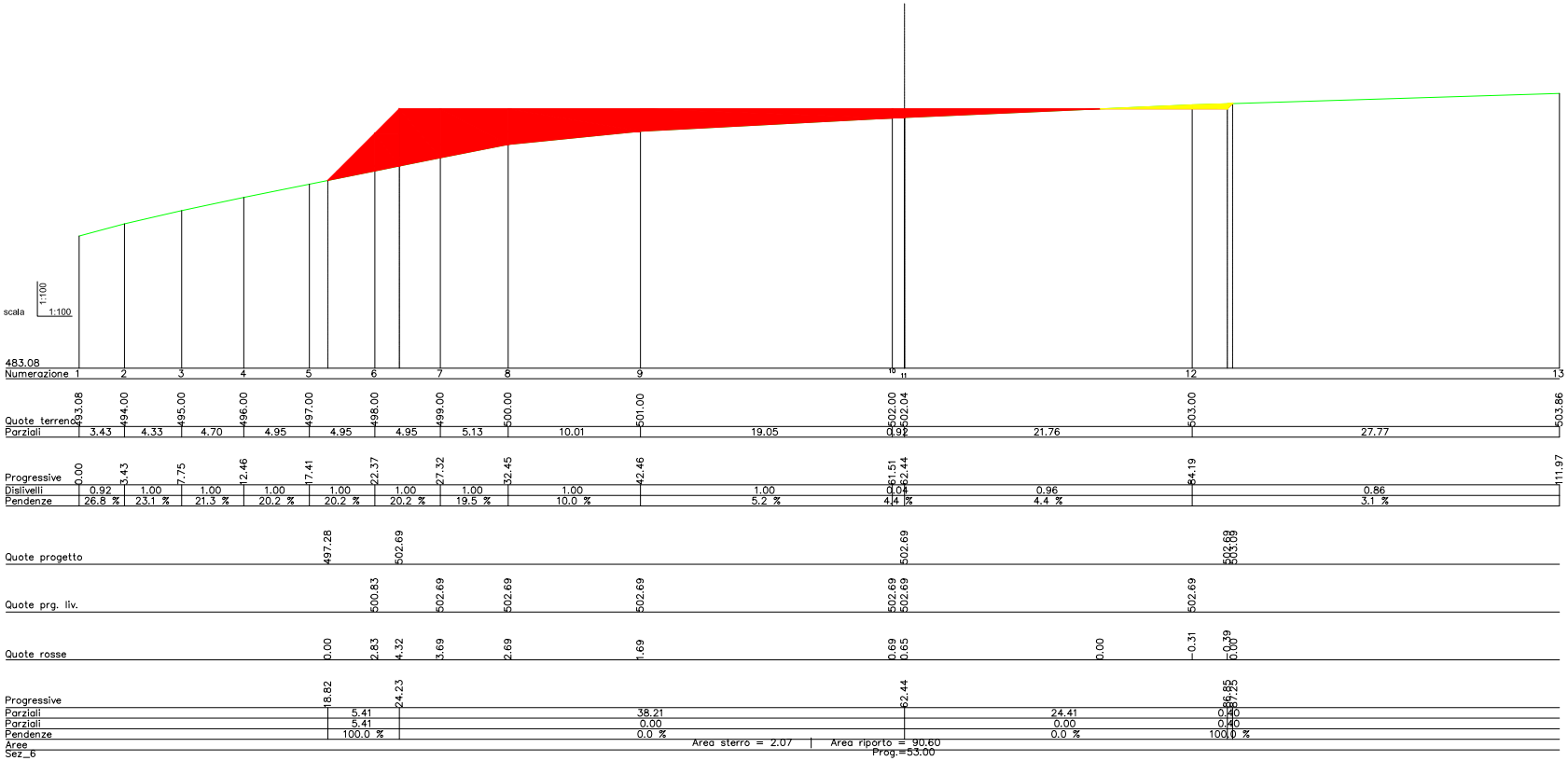
scala 1:100 1:100
483.08
Numerazione 1 2 3 4 5 6 7 8 9 10 11 12 13
Quote terreno 493.08 494.00 495.00 496.00 497.00 498.00 499.00 500.00 501.00 502.00 502.04 503.00 503.86
Parziali 3.43 4.33 4.70 4.95 4.95 4.95 5.13 10.01 19.05 0.92 21.76 27.77
Progressive 0.00 3.43 7.75 12.46 17.41 22.37 27.32 32.45 42.46 61.51 62.44 84.19 111.97
Dislivelli 0.92 1.00 1.00 1.00 1.00 1.00 1.00 1.00 1.00 0.04 0.96 0.86
Pendenze 26.8 % 23.1 % 21.3 % 20.2 % 20.2 % 20.2 % 19.5 % 10.0 % 5.2 % 4.4 % 4.4 % 3.1 %
Quote progetto 497.28 502.69 502.69 502.69 503.09
Quote prg. liv. 500.83 502.69 502.69 502.69 502.69 502.69 502.69
Quote rosse 0.00 2.83 4.32 3.69 2.69 1.69 0.69 0.65 0.00 -0.31 -0.39 0.00
Progressive 18.82 24.23 62.44 86.85 87.25
Parziali 5.41 38.21 24.41 0.40
Parziali 5.41 0.00 0.00 0.40
Pendenze 100.0 % 0.0 % 0.0 % 100.0 %
Aree Area sterro = 2.07 | Area riporto = 90.60
Sez_6 Prog.=53.00

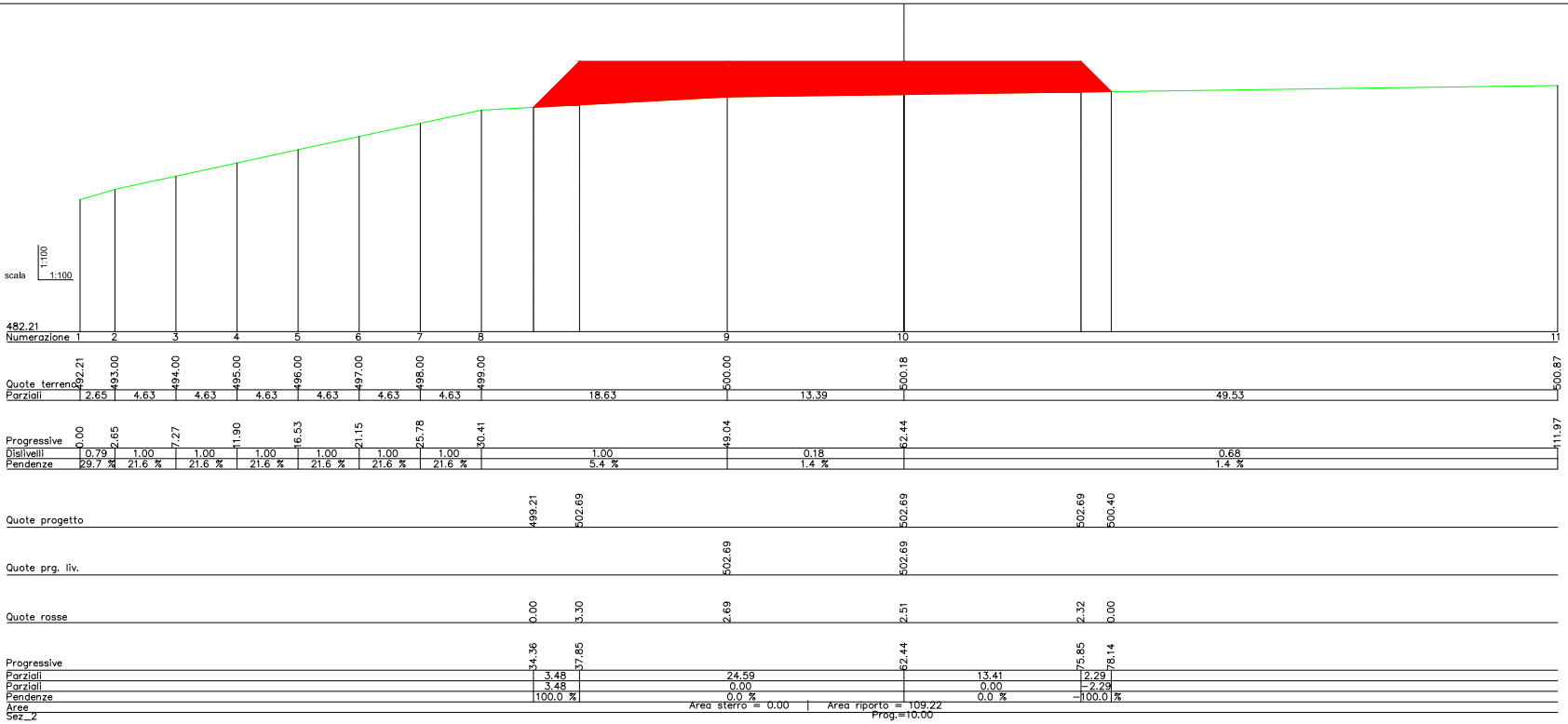
scala 1:100 1:100
482.21
Numerazione 1 2 3 4 5 6 7 8 9 10 11
Quote terreno 492.21 493.00 494.00 495.00 496.00 497.00 498.00 499.00 500.00 500.18 500.87
Parziali 2.65 4.63 4.63 4.63 4.63 4.63 4.63 18.63 13.39 49.53
Progressive 0.00 2.65 7.27 11.90 16.53 21.15 25.78 30.41 49.04 62.44 111.97
Dislivelli 0.79 1.00 1.00 1.00 1.00 1.00 1.00 1.00 0.18 0.68
Pendenze 29.7 % 21.6 % 21.6 % 21.6 % 21.6 % 21.6 % 21.6 % 5.4 % 1.4 % 1.4 %
Quote progetto 499.21 502.69 502.69 502.69 500.40
Quote prg. liv. 502.69 502.69
Quote rosse 0.00 3.30 2.69 2.51 2.32 0.00
Progressive 34.36 37.85 62.44 75.85 78.14
Parziali 3.48 24.59 13.41 2.29
Parziali 3.48 0.00 0.00 −2.29
Pendenze 100.0 % 0.0 % 0.0 % −100.0 %
Aree
Area sterro = 0.00 | Area riporto = 109.22
Sez_2
Prog.=10.00

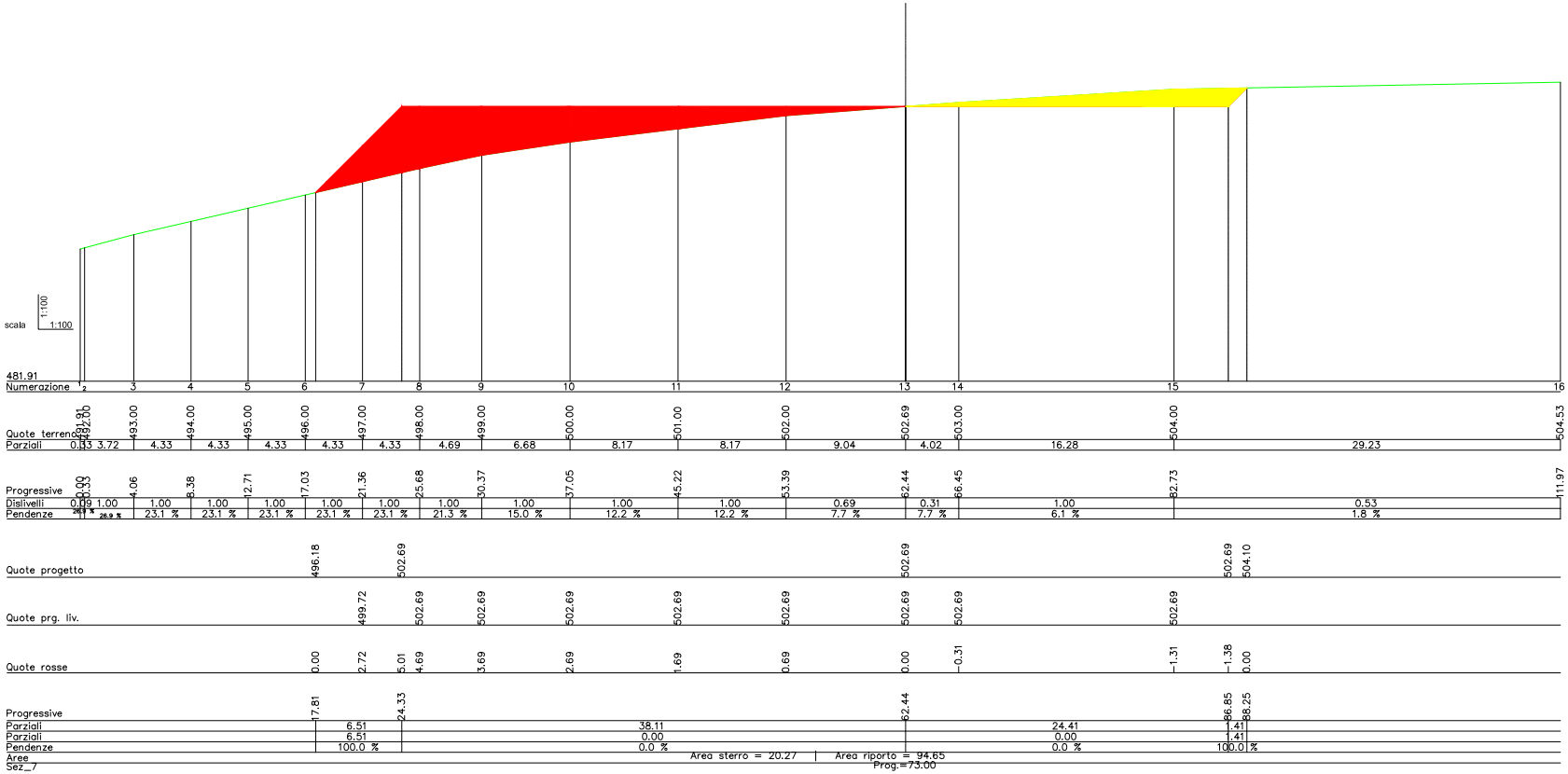
scala 1:100 1:100
481.91
Numerazione 1 2 3 4 5 6 7 8 9 10 11 12 13 14 15 16
Quote terreno 491.91 492.00 493.00 494.00 495.00 496.00 497.00 498.00 499.00 500.00 501.00 502.00 502.69 503.00 504.00 504.53
Parziali 0.33 3.72 4.33 4.33 4.33 4.33 4.33 4.69 6.68 8.17 8.17 9.04 4.02 16.28 29.23
Progressive 0.00 0.33 4.06 8.38 12.71 17.03 21.36 25.68 30.37 37.05 45.22 53.39 62.44 66.45 82.73 111.97
Dislivelli 0.09 1.00 1.00 1.00 1.00 1.00 1.00 1.00 1.00 1.00 1.00 0.69 0.31 1.00 0.53
Pendenze 26.9 % 26.9 % 23.1 % 23.1 % 23.1 % 23.1 % 23.1 % 21.3 % 15.0 % 12.2 % 12.2 % 7.7 % 7.7 % 6.1 % 1.8 %
Quote progetto 496.18 502.69 502.69 502.69 504.10
Quote prg. liv. 499.72 502.69 502.69 502.69 502.69 502.69 502.69 502.69 502.69
Quote rosse 0.00 2.72 5.01 4.69 3.69 2.69 1.69 0.69 0.00 −0.31 −1.31 −1.38 0.00
Progressive 17.81 24.33 62.44 86.85 88.25
Parziali 6.51 38.11 24.41 1.41
Parziali 6.51 0.00 0.00 1.41
Pendenze 100.0 % 0.0 % 0.0 % 100.0 %
Aree
Area sterro = 20.27 | Area riporto = 94.65
Sez_7
Prog.=73.00

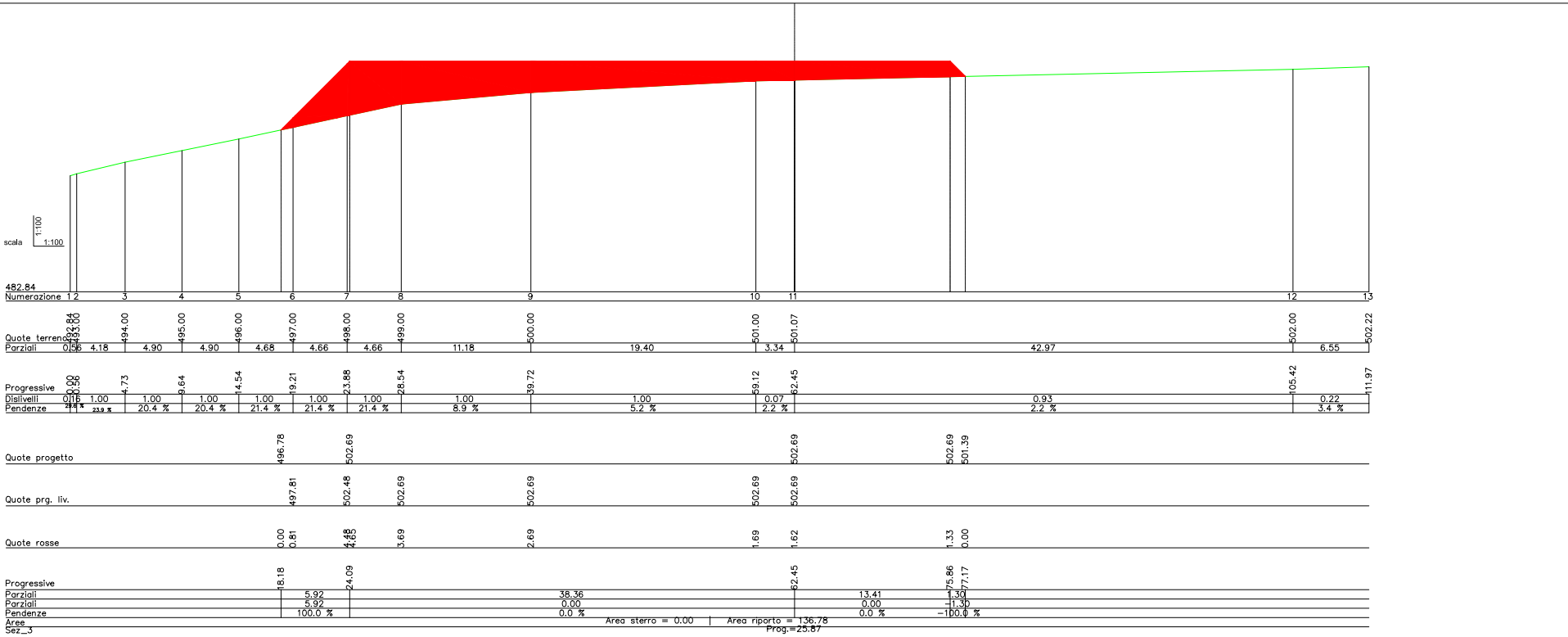
scala 1:100 1:100
482.84
Numerazione 1 2 3 4 5 6 7 8 9 10 11 12 13
Quote terreno 492.84 493.00 494.00 495.00 496.00 497.00 498.00 499.00 500.00 501.00 501.07 502.00 502.22
Parziali 0.56 4.18 4.90 4.90 4.68 4.66 4.66 11.18 19.40 3.34 42.97 6.55
Progressive 0.00 0.56 4.73 9.64 14.54 19.21 23.88 28.54 39.72 59.12 62.45 105.42 111.97
Dislivelli 0.16 1.00 1.00 1.00 1.00 1.00 1.00 1.00 1.00 0.07 0.93 0.22
Pendenze 29.6 % 23.9 % 20.4 % 20.4 % 21.4 % 21.4 % 21.4 % 8.9 % 5.2 % 2.2 % 2.2 % 3.4 %
Quote progetto 496.78 502.69 502.69 502.69 501.39
Quote prg. liv. 497.81 502.48 502.69 502.69 502.69 502.69
Quote rosse 0.00 0.81 4.48 4.65 3.69 2.69 1.69 1.62 1.33 0.00
Progressive 18.18 24.09 62.45 75.86 77.17
Parziali 5.92 38.36 13.41 1.30
Parziali 5.92 0.00 0.00 -1.30
Pendenze 100.0 % 0.0 % 0.0 % -100.0 %
Aree Area sterro = 0.00 | Area riporto = 136.78
Sez_3 Prog.=25.87

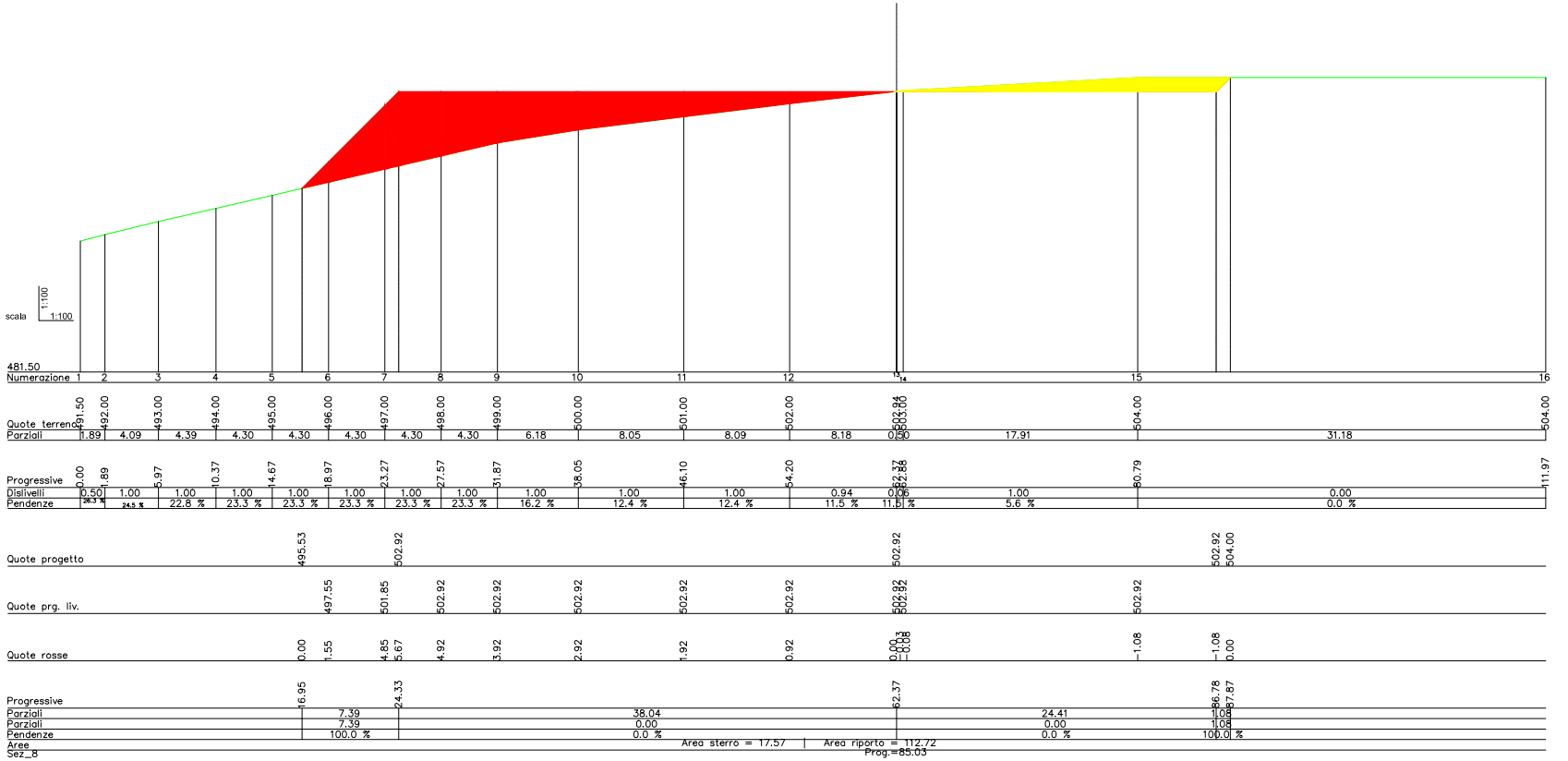
scala 1:100 1:100
481.50
Numerazione 1 2 3 4 5 6 7 8 9 10 11 12 13 14 15 16
Quote terreno 491.50 492.00 493.00 494.00 495.00 496.00 497.00 498.00 499.00 500.00 501.00 502.00 502.94 503.00 504.00 504.00
Parziali 1.89 4.09 4.39 4.30 4.30 4.30 4.30 4.30 6.18 8.05 8.09 8.18 0.50 17.91 31.18
Progressive 0.00 1.89 5.97 10.37 14.67 18.97 23.27 27.57 31.87 38.05 46.10 54.20 62.37 62.88 80.79 111.97
Dislivelli 0.50 1.00 1.00 1.00 1.00 1.00 1.00 1.00 1.00 1.00 1.00 1.00 0.94 0.06 1.00 0.00
Pendenze 26.3 % 24.5 % 22.8 % 23.3 % 23.3 % 23.3 % 23.3 % 23.3 % 16.2 % 12.4 % 12.4 % 11.5 % 11.5 % 5.6 % 0.0 %
Quote progetto 495.53 502.92 502.92 502.92 504.00
Quote prg. liv. 497.55 501.85 502.92 502.92 502.92 502.92 502.92 502.92 502.92 502.92
Quote rosse 0.00 1.55 4.85 5.67 4.92 3.92 2.92 1.92 0.92 0.00 -0.03 -0.08 -1.08 -1.08 0.00
Progressive 16.95 24.33 62.37 86.78 87.87
Parziali 7.39 38.04 24.41 1.08
Parziali 7.39 0.00 0.00 1.08
Pendenze 100.0 % 0.0 % 0.0 % 100.0 %
Aree Area sterro = 17.57 | Area riporto = 112.72
Sez_8 Prog.=85.03

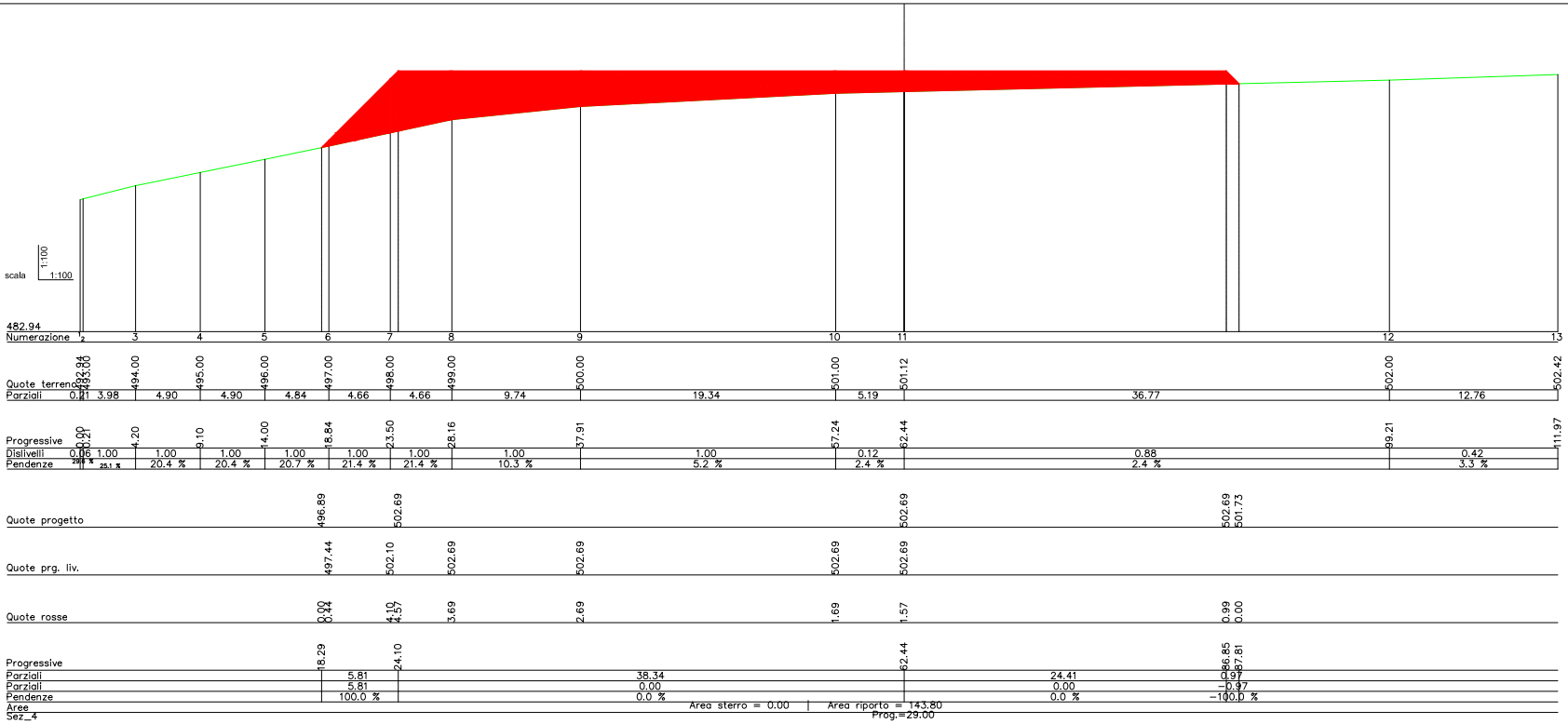
scala
1:100
1:100
482.94
Numerazione 1 2 3 4 5 6 7 8 9 10 11 12 13
Quote terreno 492.94 493.00 494.00 495.00 496.00 497.00 498.00 499.00 500.00 501.00 501.12 502.00 502.42
Parziali 0.21 3.98 4.90 4.90 4.84 4.66 4.66 9.74 19.34 5.19 36.77 12.76
Progressive 0.00 0.21 4.20 9.10 14.00 18.84 23.50 28.16 37.91 57.24 62.44 99.21 111.97
Dislivelli 0.06 1.00 1.00 1.00 1.00 1.00 1.00 1.00 1.00 0.12 0.88 0.42
Pendenze 29.6 % 25.1 % 20.4 % 20.4 % 20.7 % 21.4 % 21.4 % 10.3 % 5.2 % 2.4 % 2.4 % 3.3 %
Quote progetto 496.89 502.69 502.69 502.69 501.73
Quote prg. liv. 497.44 502.10 502.69 502.69 502.69 502.69
Quote rosse 0.00 0.44 4.10 4.57 3.69 2.69 1.69 1.57 0.99 0.00
Progressive 18.29 24.10 62.44 86.85 87.81
Parziali 5.81 38.34 24.41 0.97
Parziali 5.81 0.00 0.00 −0.97
Pendenze 100.0 % 0.0 % 0.0 % −100.0 %
Aree Area sterro = 0.00 | Area riporto = 143.80
Sez_4 Prog.=29.00

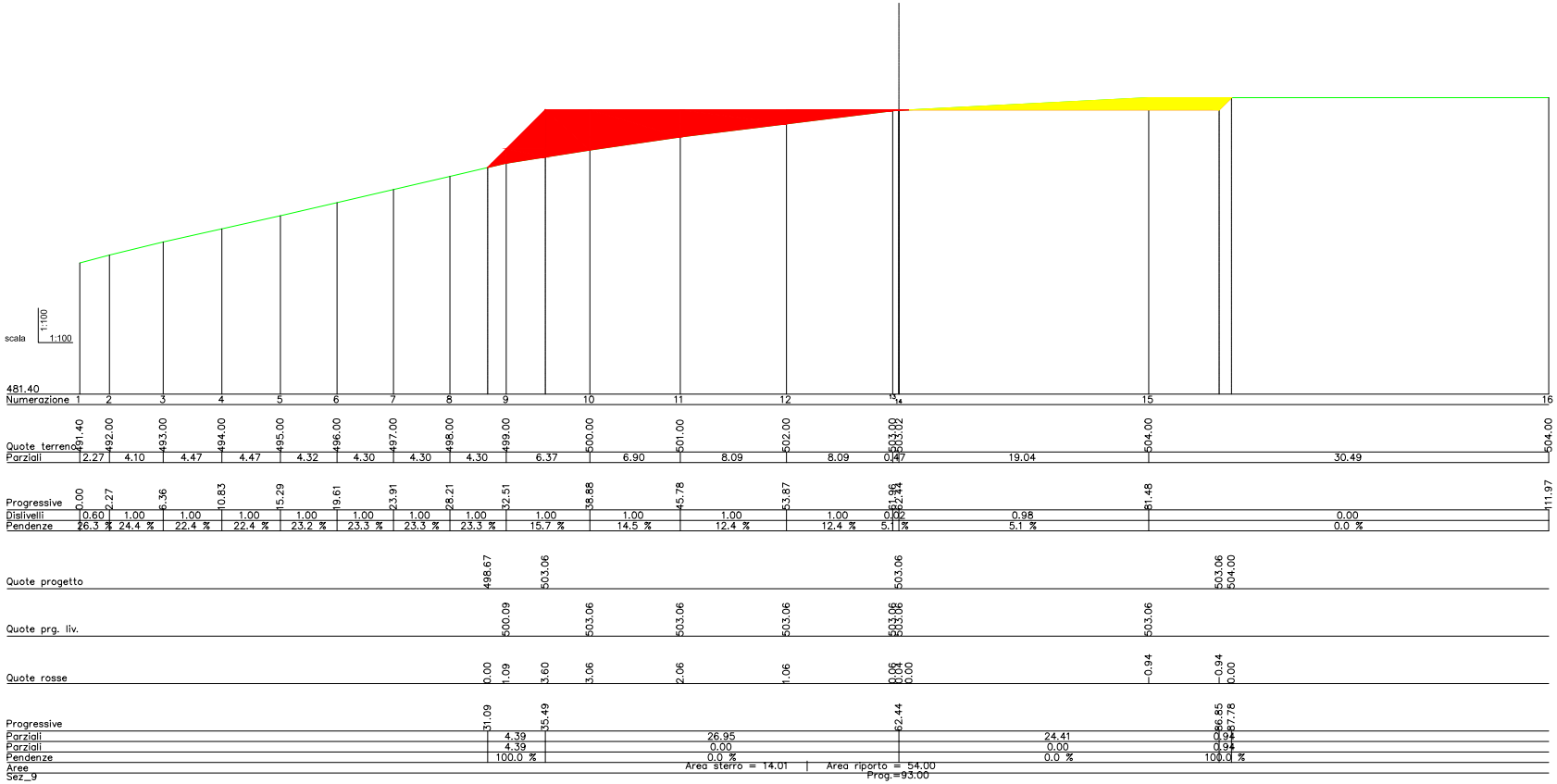
scala
1:100
1:100
481.40
Numerazione 1 2 3 4 5 6 7 8 9 10 11 12 13 14 15 16
Quote terreno 491.40 492.00 493.00 494.00 495.00 496.00 497.00 498.00 499.00 500.00 501.00 502.00 503.00 503.02 504.00 504.00
Parziali 2.27 4.10 4.47 4.47 4.32 4.30 4.30 4.30 6.37 6.90 8.09 8.09 0.47 19.04 30.49
Progressive 0.00 2.27 6.36 10.83 15.29 19.61 23.91 28.21 32.51 38.88 45.78 53.87 61.96 62.44 81.48 111.97
Dislivelli 0.60 1.00 1.00 1.00 1.00 1.00 1.00 1.00 1.00 1.00 1.00 1.00 0.02 0.98 0.00
Pendenze 26.3 % 24.4 % 22.4 % 22.4 % 23.2 % 23.3 % 23.3 % 23.3 % 15.7 % 14.5 % 12.4 % 12.4 % 5.1 % 5.1 % 0.0 %
Quote progetto 498.67 503.06 503.06 503.06 504.00
Quote prg. liv. 500.09 503.06 503.06 503.06 503.06 503.06 503.06
Quote rosse 0.00 1.09 3.60 3.06 2.06 1.06 0.06 0.04 0.00 −0.94 −0.94 0.00
Progressive 31.09 35.49 62.44 86.85 87.78
Parziali 4.39 26.95 24.41 0.94
Parziali 4.39 0.00 0.00 0.94
Pendenze 100.0 % 0.0 % 0.0 % 100.0 %
Aree Area sterro = 14.01 | Area riporto = 54.00
Sez_9 Prog.=93.00

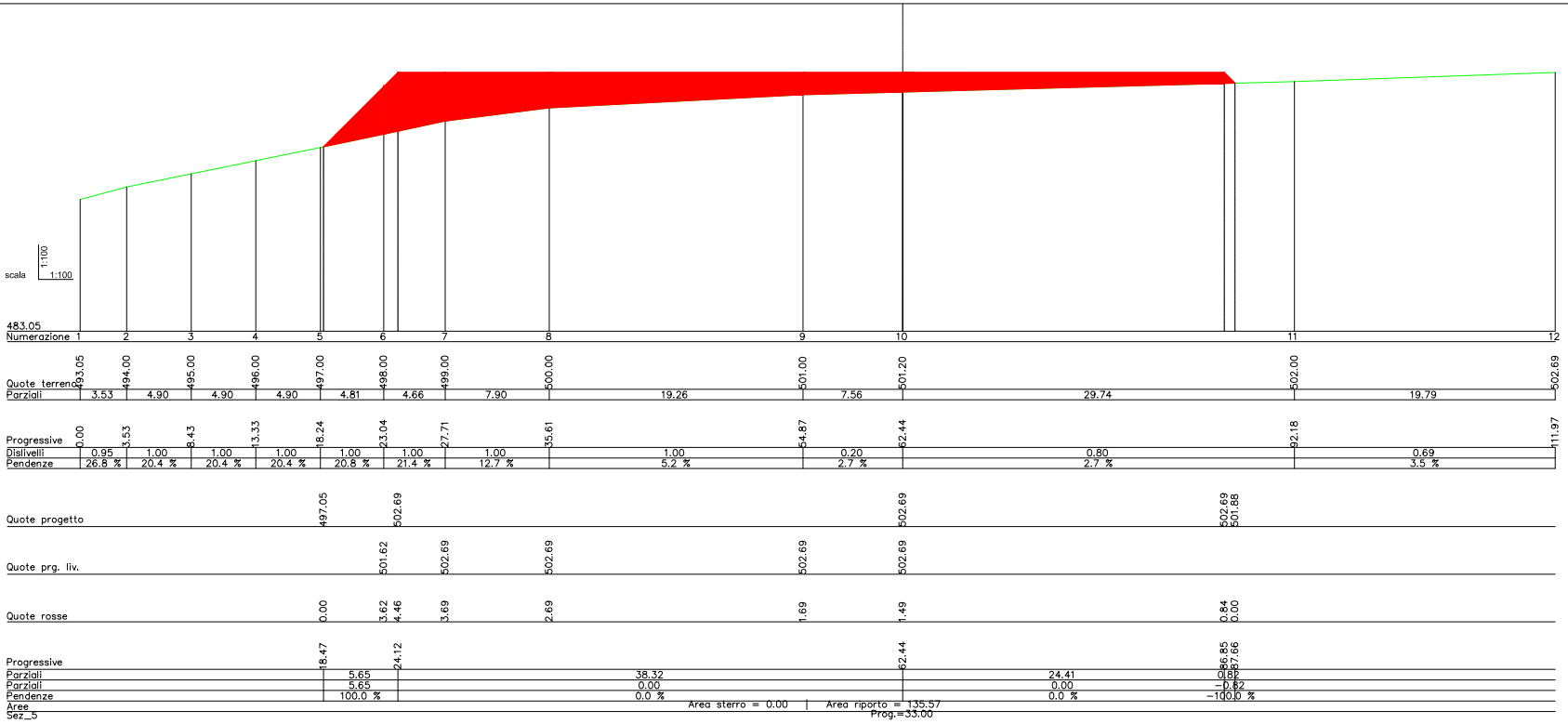
scala
1:100
1:100
483.05
Numerazione 1 2 3 4 5 6 7 8 9 10 11 12
Quote terreno 493.05 494.00 495.00 496.00 497.00 498.00 499.00 500.00 501.00 501.20 502.00 502.69
Parziali 3.53 4.90 4.90 4.90 4.81 4.66 7.90 19.26 7.56 29.74 19.79
Progressive 0.00 3.53 8.43 13.33 18.24 23.04 27.71 35.61 54.87 62.44 92.18 111.97
Dislivelli 0.95 1.00 1.00 1.00 1.00 1.00 1.00 1.00 0.20 0.80 0.69
Pendenze 26.8 % 20.4 % 20.4 % 20.4 % 20.8 % 21.4 % 12.7 % 5.2 % 2.7 % 2.7 % 3.5 %
Quote progetto 497.05 502.69 502.69 502.69 501.88
Quote prg. liv. 501.62 502.69 502.69 502.69 502.69
Quote rosse 0.00 3.62 4.46 3.69 2.69 1.69 1.49 0.84 0.00
Progressive 18.47 24.12 62.44 86.85 87.66
Parziali 5.65 38.32 24.41 0.82
Parziali 5.65 0.00 0.00 −0.82
Pendenze 100.0 % 0.0 % 0.0 % −100.0 %
Aree
Area sterro = 0.00 | Area riporto = 135.57
Sez_5
Prog.=33.00

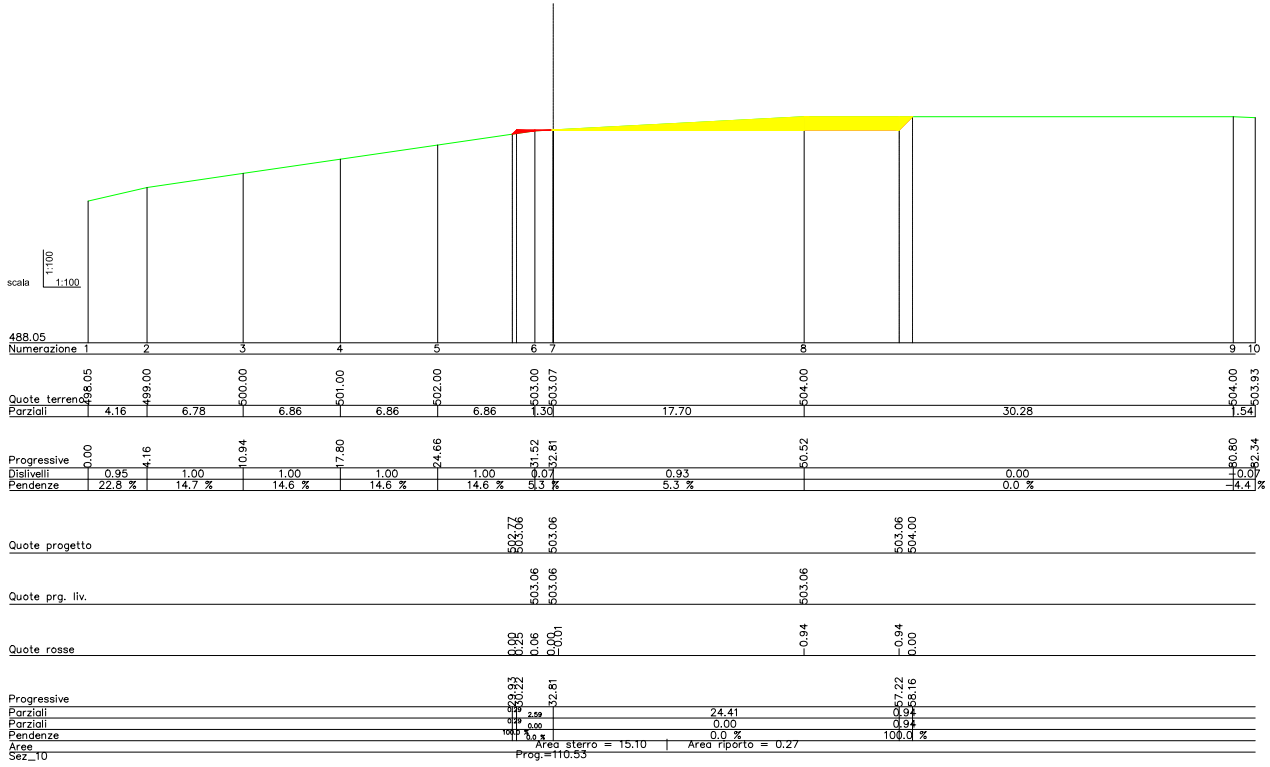
scala
1:100
1:100
488.05
Numerazione 1 2 3 4 5 6 7 8 9 10
Quote terreno 498.05 499.00 500.00 501.00 502.00 503.00 503.07 504.00 504.00 503.93
Parziali 4.16 6.78 6.86 6.86 6.86 1.30 17.70 30.28 1.54
Progressive 0.00 4.16 10.94 17.80 24.66 31.52 32.81 50.52 80.80 82.34
Dislivelli 0.95 1.00 1.00 1.00 1.00 0.07 0.93 0.00 −0.07
Pendenze 22.8 % 14.7 % 14.6 % 14.6 % 14.6 % 5.3 % 5.3 % 0.0 % −4.4 %
Quote progetto 502.77 503.06 503.06 503.06 504.00
Quote prg. liv. 503.06 503.06 503.06
Quote rosse 0.00 0.25 0.06 0.00 −0.01 −0.94 −0.94 0.00
Progressive 29.93 30.22 32.81 57.22 58.16
Parziali 0.29 2.59 24.41 0.94
Parziali 0.29 0.00 0.00 0.94
Pendenze 100.0 % 0.0 % 0.0 % 100.0 %
Aree
Area sterro = 15.10 | Area riporto = 0.27
Sez_10
Prog.=110.53

Regione
Calabria

COMUNE DI CENTRACHE

COMUNE DI MONTEPAONE

COMUNE DI PETRIZZI

Provincia di
Catanzaro

PROGETTO DEFINITIVO RELATIVO ALLA REALIZZAZIONE DI UN IMPIANTO EOLICO COSTITUITO DA 5 AEROGENERATORI DA REALIZZARE NEI COMUNI DI CENTRACHE (CZ) E MONTEPAONE (CZ) E RELATIVE OPERE DI CONNESSIONE ALLA R.T.N. RICADENTI NEL COMUNE DI PETRIZZI (CZ)

SEZIONI TRASVERSALI WTG 04
Parte 1

ELABORATO
A.16.a.17.4.1

PROPONENTE:

Statkraft

SKI 17 s.r.l.
via Caradosso n.9
Milano 20123
P.Iva 12128880965

CONSULENZA:

PROGETTO E SIA:

ATECH
SOCIETÀ DI INGEGNERIA
Via Caduti di Nassiryia, 55
70124- Bari (BA)
pec: atechsrl@legalmail.it

Ing. Alessandro Antezza

Sez. A - 10743

Il DIRETTORE TECNICO
Ing. Orazio Tricarico

Sez. A - 4985

SOLARITES
RENEWABLE ENERGY
SOLARITES s.r.l.
piazza V.Emanuele II n.14
Ceva (CN) 12073

0	DIC 2022	B.B.	A.A. - O.T.	A.A. - O.T.	*Progetto Definitivo*
EM./REV.	DATA	REDATTO	VERIFICATO	APPROVATO	DESCRIZIONE