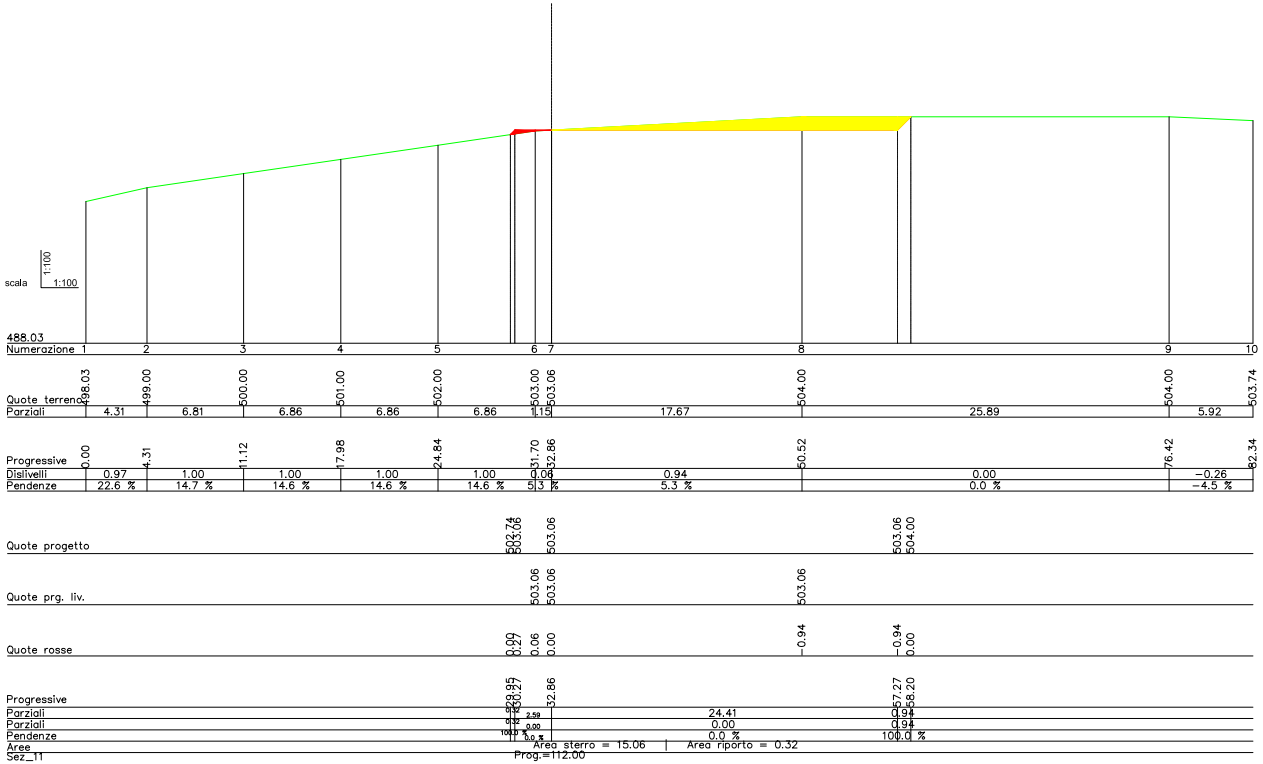
scala 1:100 1:100
488.03
Numerazione 1 2 3 4 5 6 7 8 9 10
Quote terreno 498.03 499.00 500.00 501.00 502.00 503.00 503.06 504.00 504.00 503.74
Parziali 4.31 6.81 6.86 6.86 6.86 1.15 17.67 25.89 5.92
Progressive 0.00 4.31 11.12 17.98 24.84 31.70 32.86 50.52 76.42 82.34
Dislivelli 0.97 1.00 1.00 1.00 1.00 0.06 0.94 0.00 −0.26
Pendenze 22.6 % 14.7 % 14.6 % 14.6 % 14.6 % 5.3 % 5.3 % 0.0 % −4.5 %
Quote progetto 502.74 503.06 503.06 503.06 504.00
Quote prg. liv. 503.06 503.06 503.06
Quote rosse 0.00 0.27 0.06 0.00 −0.94 −0.94 0.00
Progressive 29.95 30.27 32.86 57.27 58.20
Parziali 2.59 24.41 0.94
Parziali 0.32 0.00 0.00 0.94
Pendenze 100.0 % 0.0 % 0.0 % 100.0 %
Aree Area sterro = 15.06 | Area riporto = 0.32
Sez_11 Prog.=112.00

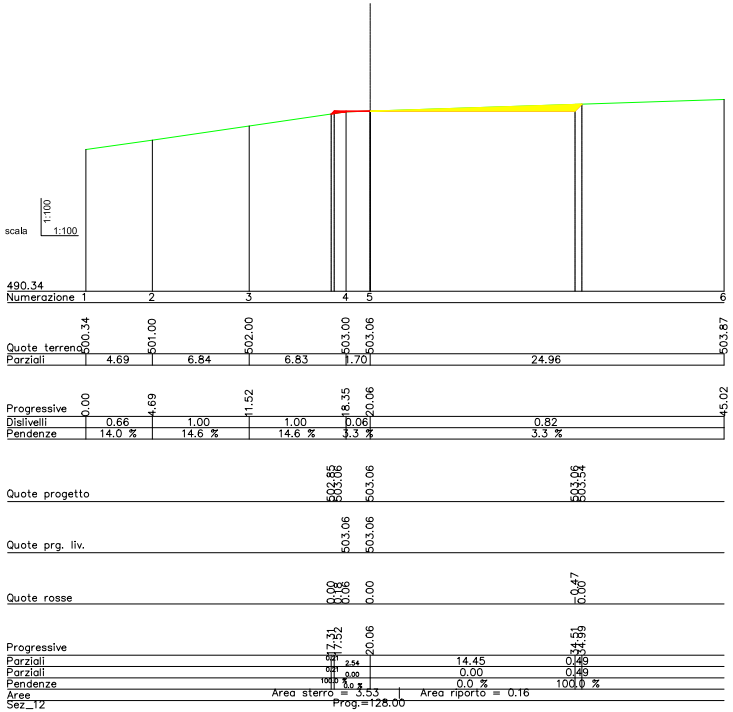
scala 1:100 1:100
490.34
Numerazione 1 2 3 4 5 6
Quote terreno 500.34 501.00 502.00 503.00 503.06 503.87
Parziali 4.69 6.84 6.83 1.70 24.96
Progressive 0.00 4.69 11.52 18.35 20.06 45.02
Dislivelli 0.66 1.00 1.00 0.06 0.82
Pendenze 14.0 % 14.6 % 14.6 % 3.3 % 3.3 %
Quote progetto 502.85 503.06 503.06 503.06 503.54
Quote prg. liv. 503.06 503.06
Quote rosse 0.00 0.18 0.06 0.00 −0.47 0.00
Progressive 17.31 17.52 20.06 34.51 34.99
Parziali 2.54 14.45 0.49
Parziali 0.21 0.00 0.00 0.49
Pendenze 100.0 % 0.0 % 0.0 % 100.0 %
Aree Area sterro = 3.53 | Area riporto = 0.16
Sez_12 Prog.=128.00

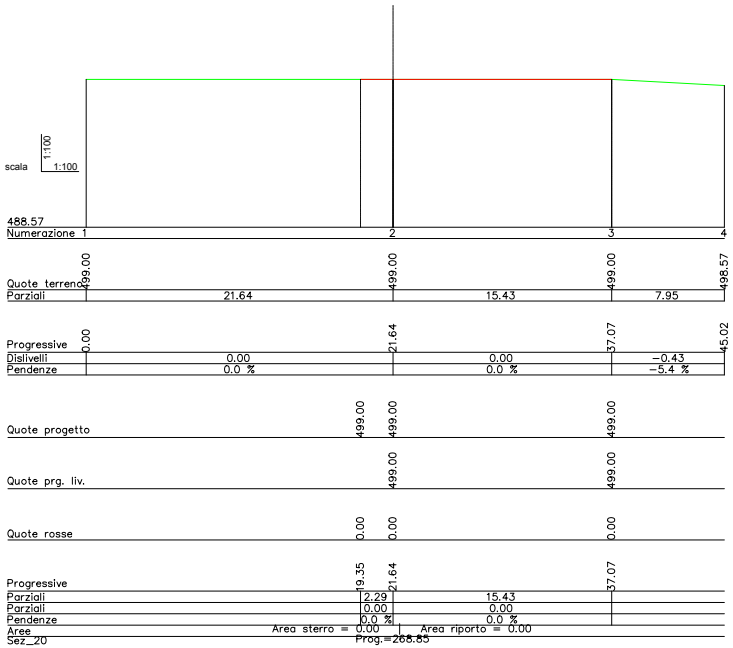
scala 1:100 1:100
488.57
Numerazione 1 2 3 4
Quote terreno 499.00 499.00 499.00 498.57
Parziali 21.64 15.43 7.95
Progressive 0.00 21.64 37.07 45.02
Dislivelli 0.00 0.00 −0.43
Pendenze 0.0 % 0.0 % −5.4 %
Quote progetto 499.00 499.00 499.00
Quote prg. liv. 499.00 499.00
Quote rosse 0.00 0.00 0.00
Progressive 19.35 21.64 37.07
Parziali 2.29 15.43
Parziali 0.00 0.00
Pendenze 0.0 % 0.0 %
Aree Area sterro = 0.00 | Area riporto = 0.00
Sez_20 Prog.=268.85

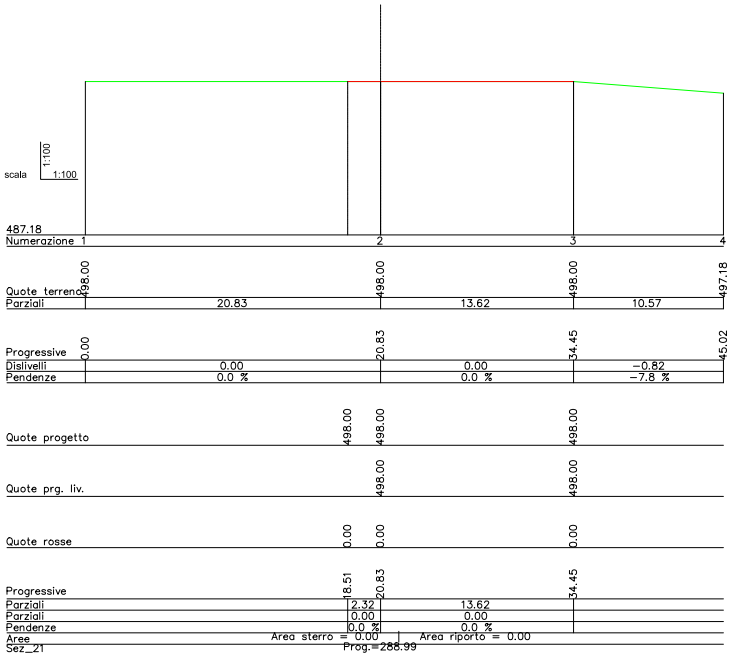
scala 1:100 1:100
487.18
Numerazione 1 2 3 4
Quote terreno 498.00 498.00 498.00 497.18
Parziali 20.83 13.62 10.57
Progressive 0.00 20.83 34.45 45.02
Dislivelli 0.00 0.00 −0.82
Pendenze 0.0 % 0.0 % −7.8 %
Quote progetto 498.00 498.00 498.00
Quote prg. liv. 498.00 498.00
Quote rosse 0.00 0.00 0.00
Progressive 18.51 20.83 34.45
Parziali 2.32 13.62
Parziali 0.00 0.00
Pendenze 0.0 % 0.0 %
Aree Area sterro = 0.00 | Area riporto = 0.00
Sez_21 Prog.=288.99

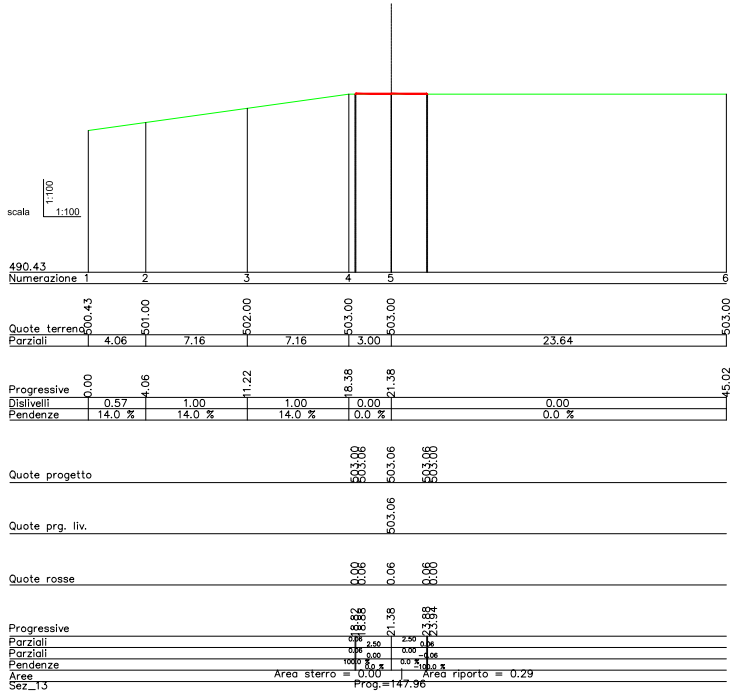
scala
1:100
1:100
490.43
Numerazione 1 2 3 4 5 6
Quote terreno 500.43 501.00 502.00 503.00 503.00 503.00
Parziali 4.06 7.16 7.16 3.00 23.64
Progressive 0.00 4.06 11.22 18.38 21.38 45.02
Dislivelli 0.57 1.00 1.00 0.00 0.00
Pendenze 14.0 % 14.0 % 14.0 % 0.0 % 0.0 %
Quote progetto 503.00 503.06 503.06 503.06 503.00
Quote prg. liv. 503.06
Quote rosse 0.00 0.06 0.06 0.06 0.00
Progressive 18.82 18.88 21.38 23.88 23.94
Parziali 0.06 2.50 2.50 0.06
Parziali 0.06 0.00 0.00 -0.06
Pendenze 100.0 % 0.0 % 0.0 % -100.0 %
Aree
Area sterro = 0.00
Area riporto = 0.29
Sez_13
Prog.=147.96

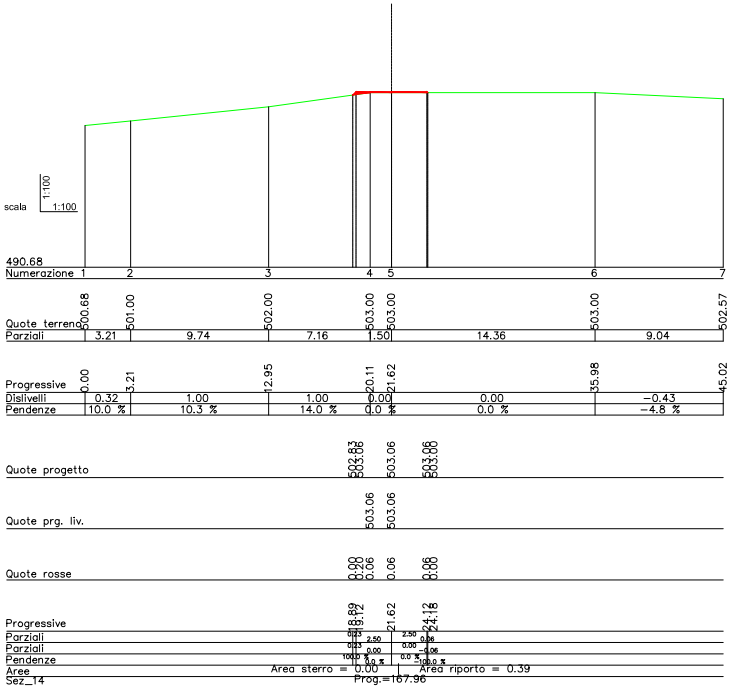
scala
1:100
1:100
490.68
Numerazione 1 2 3 4 5 6 7
Quote terreno 500.68 501.00 502.00 503.00 503.00 503.00 502.57
Parziali 3.21 9.74 7.16 1.50 14.36 9.04
Progressive 0.00 3.21 12.95 20.11 21.62 35.98 45.02
Dislivelli 0.32 1.00 1.00 0.00 0.00 -0.43
Pendenze 10.0 % 10.3 % 14.0 % 0.0 % 0.0 % -4.8 %
Quote progetto 502.83 503.06 503.06 503.06 503.00
Quote prg. liv. 503.06 503.06
Quote rosse 0.00 0.20 0.06 0.06 0.06 0.00
Progressive 18.89 19.12 21.62 24.12 24.18
Parziali 0.23 2.50 2.50 0.06
Parziali 0.23 0.00 0.00 -0.06
Pendenze 100.0 % 0.0 % 0.0 % -100.0 %
Aree
Area sterro = 0.00
Area riporto = 0.39
Sez_14
Prog.=167.96

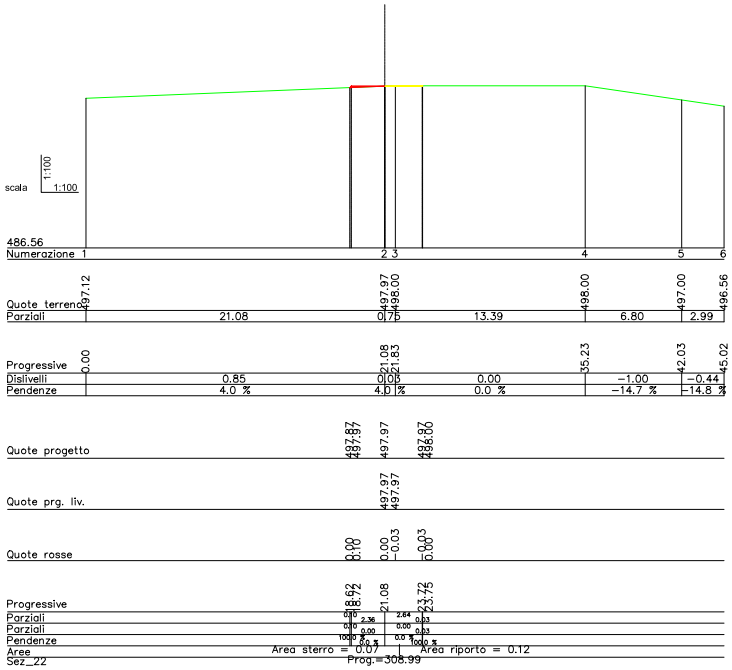
scala
1:100
1:100
486.56
Numerazione 1 2 3 4 5 6
Quote terreno 497.12 497.97 498.00 498.00 497.00 496.56
Parziali 21.08 0.75 13.39 6.80 2.99
Progressive 0.00 21.08 21.83 35.23 42.03 45.02
Dislivelli 0.85 0.03 0.00 -1.00 -0.44
Pendenze 4.0 % 4.0 % 0.0 % -14.7 % -14.8 %
Quote progetto 497.87 497.97 497.97 497.97 498.00
Quote prg. liv. 497.97 497.97
Quote rosse 0.00 0.10 0.00 -0.03 -0.03 0.00
Progressive 18.62 18.72 21.08 23.72 23.75
Parziali 0.10 2.36 2.64 0.03
Parziali 0.10 0.00 0.00 0.03
Pendenze 100.0 % 0.0 % 0.0 % 100.0 %
Aree
Area sterro = 0.07
Area riporto = 0.12
Sez_22
Prog.=308.99

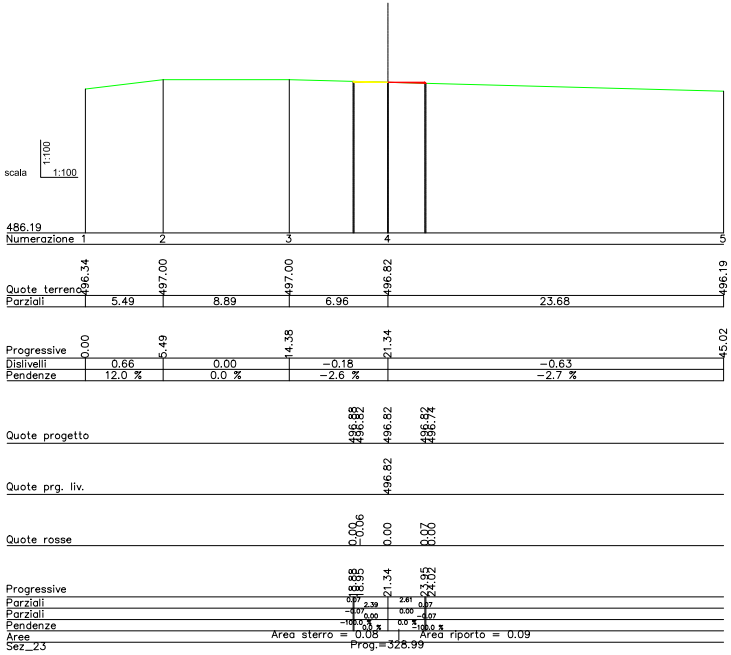
scala
1:100
1:100
486.19
Numerazione 1 2 3 4 5
Quote terreno 496.34 497.00 497.00 496.82 496.19
Parziali 5.49 8.89 6.96 23.68
Progressive 0.00 5.49 14.38 21.34 45.02
Dislivelli 0.66 0.00 -0.18 -0.63
Pendenze 12.0 % 0.0 % -2.6 % -2.7 %
Quote progetto 496.88 496.82 496.82 496.82 496.74
Quote prg. liv. 496.82
Quote rosse 0.00 -0.06 0.00 0.07 0.00
Progressive 18.88 18.95 21.34 23.95 24.02
Parziali 0.07 2.39 2.61 0.07
Parziali -0.07 0.00 0.00 -0.07
Pendenze -100.0 % 0.0 % 0.0 % -100.0 %
Aree
Area sterro = 0.08
Area riporto = 0.09
Sez_23
Prog.=328.99

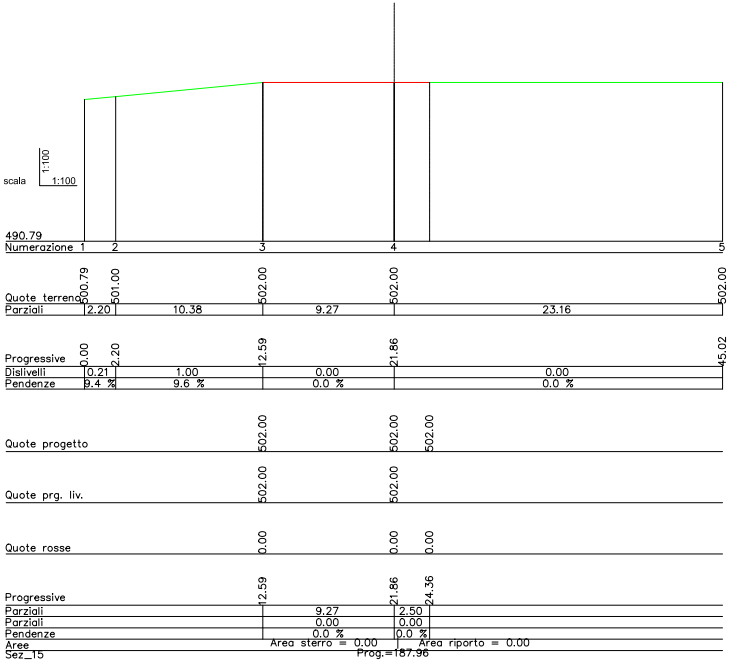
scala
1:100
1:100
490.79
Numerazione 1 2 3 4 5
Quote terreno 500.79 501.00 502.00 502.00 502.00
Parziali 2.20 10.38 9.27 23.16
Progressive 0.00 2.20 12.59 21.86 45.02
Dislivelli 0.21 1.00 0.00 0.00
Pendenze 9.4 % 9.6 % 0.0 % 0.0 %
Quote progetto 502.00 502.00 502.00
Quote prg. liv. 502.00 502.00
Quote rosse 0.00 0.00 0.00
Progressive 12.59 21.86 24.36
Parziali 9.27 2.50
Parziali 0.00 0.00
Pendenze 0.0 % 0.0 %
Aree Area sterro = 0.00 Area riporto = 0.00
Sez_15 Prog.=187.96

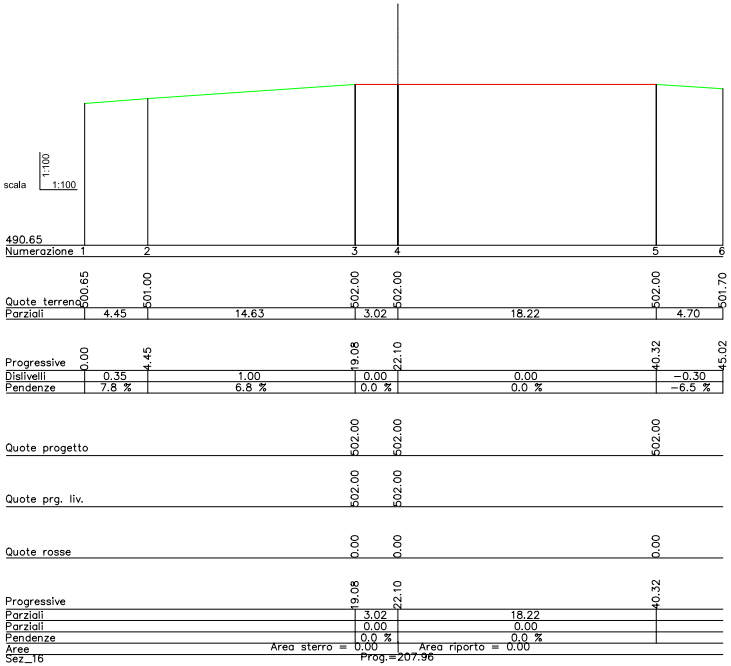
scala
1:100
1:100
490.65
Numerazione 1 2 3 4 5 6
Quote terreno 500.65 501.00 502.00 502.00 502.00 501.70
Parziali 4.45 14.63 3.02 18.22 4.70
Progressive 0.00 4.45 19.08 22.10 40.32 45.02
Dislivelli 0.35 1.00 0.00 0.00 −0.30
Pendenze 7.8 % 6.8 % 0.0 % 0.0 % −6.5 %
Quote progetto 502.00 502.00 502.00
Quote prg. liv. 502.00 502.00
Quote rosse 0.00 0.00 0.00
Progressive 19.08 22.10 40.32
Parziali 3.02 18.22
Parziali 0.00 0.00
Pendenze 0.0 % 0.0 %
Aree Area sterro = 0.00 Area riporto = 0.00
Sez_16 Prog.=207.96

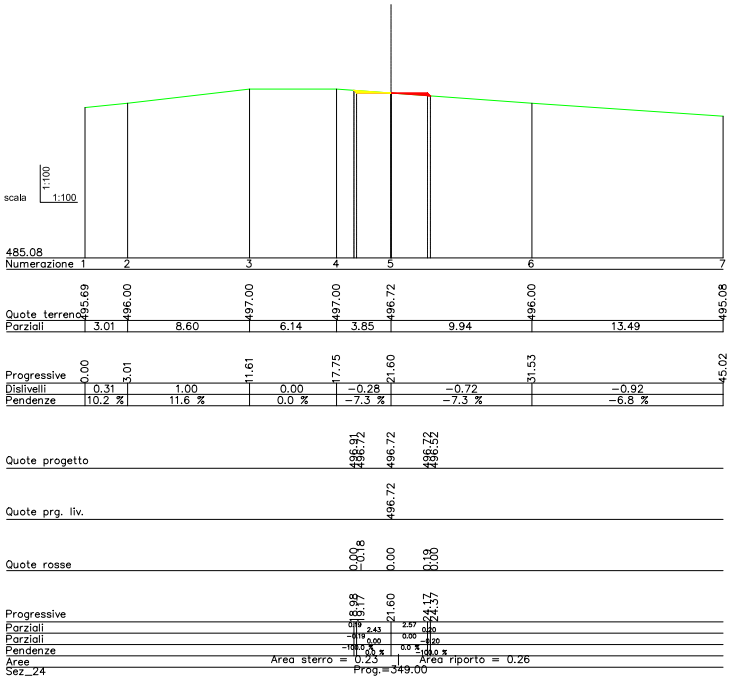
scala
1:100
1:100
485.08
Numerazione 1 2 3 4 5 6 7
Quote terreno 495.69 496.00 497.00 497.00 496.72 496.00 495.08
Parziali 3.01 8.60 6.14 3.85 9.94 13.49
Progressive 0.00 3.01 11.61 17.75 21.60 31.53 45.02
Dislivelli 0.31 1.00 0.00 −0.28 −0.72 −0.92
Pendenze 10.2 % 11.6 % 0.0 % −7.3 % −7.3 % −6.8 %
Quote progetto 496.91 496.72 496.72 496.72 496.52
Quote prg. liv. 496.72
Quote rosse 0.00 −0.18 0.00 0.19 0.00
Progressive 18.98 19.17 21.60 24.17 24.37
Parziali 0.19 2.43 2.57 0.20
Parziali −0.19 0.00 0.00 −0.20
Pendenze −100.0 % 0.0 % 0.0 % −100.0 %
Aree Area sterro = 0.23 Area riporto = 0.26
Sez_24 Prog.=349.00

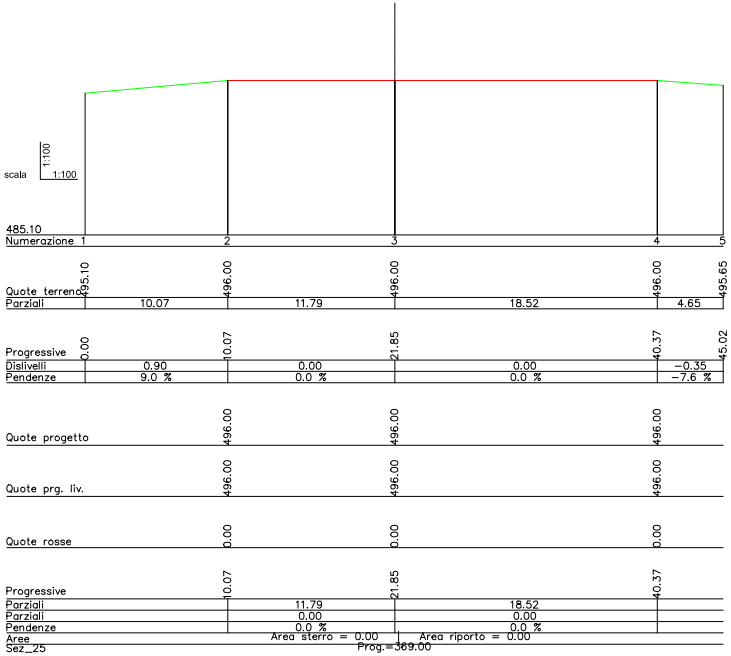
scala
1:100
1:100
485.10
Numerazione 1 2 3 4 5
Quote terreno 495.10 496.00 496.00 496.00 495.65
Parziali 10.07 11.79 18.52 4.65
Progressive 0.00 10.07 21.85 40.37 45.02
Dislivelli 0.90 0.00 0.00 −0.35
Pendenze 9.0 % 0.0 % 0.0 % −7.6 %
Quote progetto 496.00 496.00 496.00
Quote prg. liv. 496.00 496.00 496.00
Quote rosse 0.00 0.00 0.00
Progressive 10.07 21.85 40.37
Parziali 11.79 18.52
Parziali 0.00 0.00
Pendenze 0.0 % 0.0 %
Aree Area sterro = 0.00 Area riporto = 0.00
Sez_25 Prog.=369.00

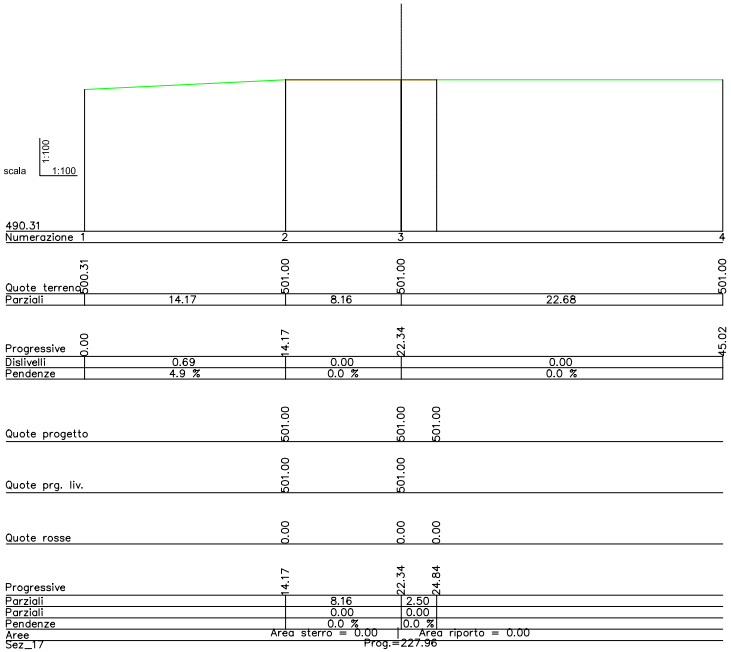
scala 1:100 1:100
490.31
Numerazione 1 2 3 4
Quote terreno 500.31 501.00 501.00 501.00
Parziali 14.17 8.16 22.68
Progressive 0.00 14.17 22.34 45.02
Dislivelli 0.69 0.00 0.00
Pendenze 4.9 % 0.0 % 0.0 %
Quote progetto 501.00 501.00 501.00
Quote prg. liv. 501.00 501.00
Quote rosse 0.00 0.00 0.00
Progressive 14.17 22.34 24.84
Parziali 8.16 2.50
Parziali 0.00 0.00
Pendenze 0.0 % 0.0 %
Aree Area sterro = 0.00 Area riporto = 0.00
Sez_17 Prog.=227.96

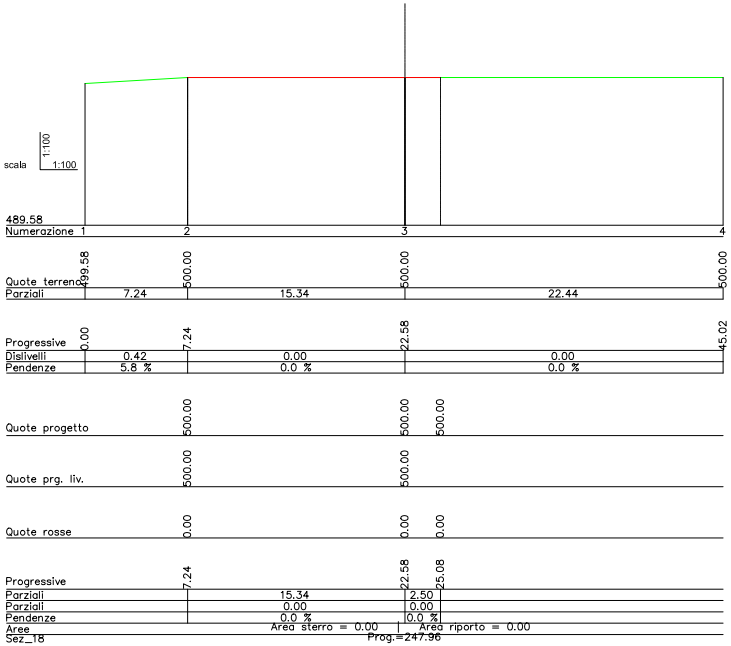
scala 1:100 1:100
489.58
Numerazione 1 2 3 4
Quote terreno 499.58 500.00 500.00 500.00
Parziali 7.24 15.34 22.44
Progressive 0.00 7.24 22.58 45.02
Dislivelli 0.42 0.00 0.00
Pendenze 5.8 % 0.0 % 0.0 %
Quote progetto 500.00 500.00 500.00
Quote prg. liv. 500.00 500.00
Quote rosse 0.00 0.00 0.00
Progressive 7.24 22.58 25.08
Parziali 15.34 2.50
Parziali 0.00 0.00
Pendenze 0.0 % 0.0 %
Aree Area sterro = 0.00 Area riporto = 0.00
Sez_18 Prog.=247.96

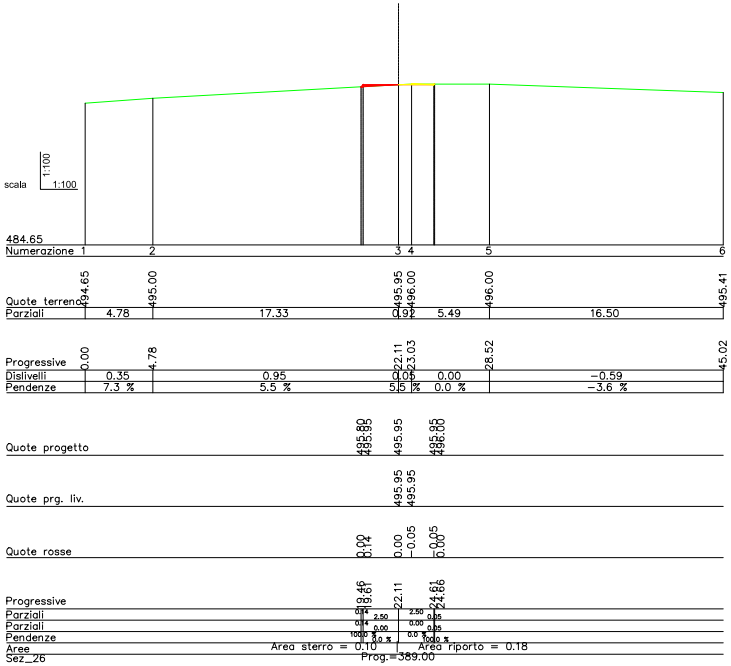
scala 1:100 1:100
484.65
Numerazione 1 2 3 4 5 6
Quote terreno 494.65 495.00 495.95 496.00 496.00 495.41
Parziali 4.78 17.33 0.92 5.49 16.50
Progressive 0.00 4.78 22.11 23.03 28.52 45.02
Dislivelli 0.35 0.95 0.05 0.00 -0.59
Pendenze 7.3 % 5.5 % 5.5 % 0.0 % -3.6 %
Quote progetto 495.80 495.95 495.95 495.95 496.00
Quote prg. liv. 495.95 495.95
Quote rosse 0.00 0.14 0.00 -0.05 -0.05 0.00
Progressive 19.46 19.61 22.11 24.61 24.66
Parziali 0.14 2.50 2.50 0.05
Parziali 0.14 0.00 0.00 0.05
Pendenze 100.0 % 0.0 % 0.0 % 100.0 %
Aree Area sterro = 0.10 Area riporto = 0.18
Sez_26 Prog.=389.00

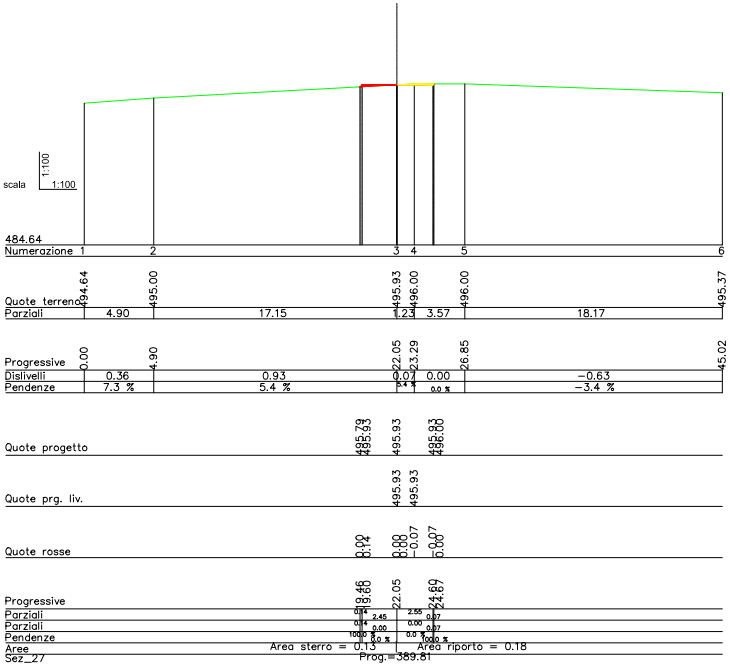
scala 1:100 1:100
484.64
Numerazione 1 2 3 4 5 6
Quote terreno 494.64 495.00 495.93 496.00 496.00 495.37
Parziali 4.90 17.15 1.23 3.57 18.17
Progressive 0.00 4.90 22.05 23.29 26.85 45.02
Dislivelli 0.36 0.93 0.07 0.00 -0.63
Pendenze 7.3 % 5.4 % 5.4 % 0.0 % -3.4 %
Quote progetto 495.79 495.93 495.93 495.93 496.00
Quote prg. liv. 495.93 495.93
Quote rosse 0.00 0.14 0.00 0.00 -0.07 -0.07 0.00
Progressive 19.46 19.60 22.05 24.60 24.67
Parziali 0.14 2.45 2.55 0.07
Parziali 0.14 0.00 0.00 0.07
Pendenze 100.0 % 0.0 % 0.0 % 100.0 %
Aree Area sterro = 0.13 Area riporto = 0.18
Sez_27 Prog.=389.81

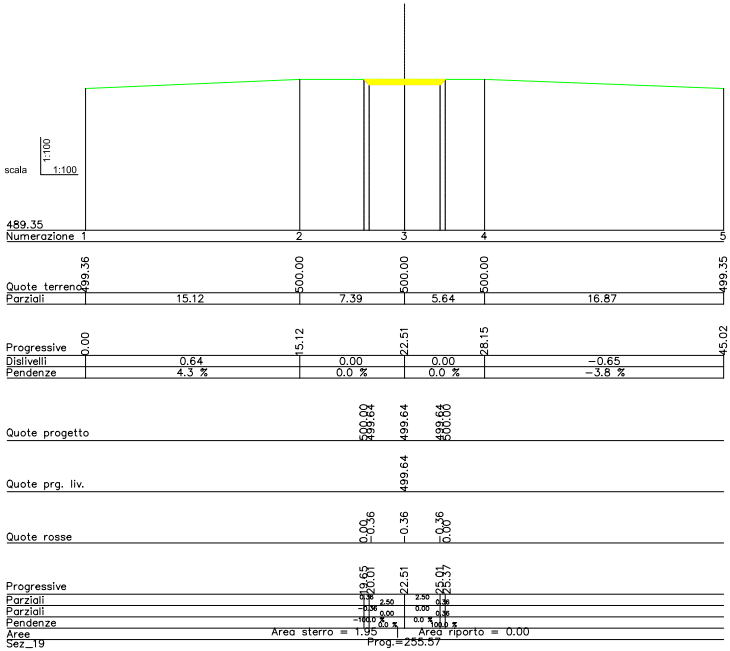
scala
1:100
1:100
489.35
Numerazione 1
2
3
4
5
Quote terreno
499.36
500.00
500.00
500.00
499.35
Parziali
15.12
7.39
5.64
16.87
Progressive
0.00
15.12
22.51
28.15
45.02
Dislivelli
0.64
0.00
0.00
−0.65
Pendenze
4.3 %
0.0 %
0.0 %
−3.8 %
Quote progetto
500.00
499.64
499.64
499.64
500.00
Quote prg. liv.
499.64
Quote rosse
0.00
−0.36
−0.36
−0.36
0.00
Progressive
19.65
20.01
22.51
25.01
25.37
Parziali
0.36
2.50
2.50
0.36
Parziali
−0.36
0.00
0.00
0.36
Pendenze
−100.0 %
0.0 %
0.0 %
100.0 %
Aree
Area sterro = 1.95
Area riporto = 0.00
Sez_19
Prog.=255.57

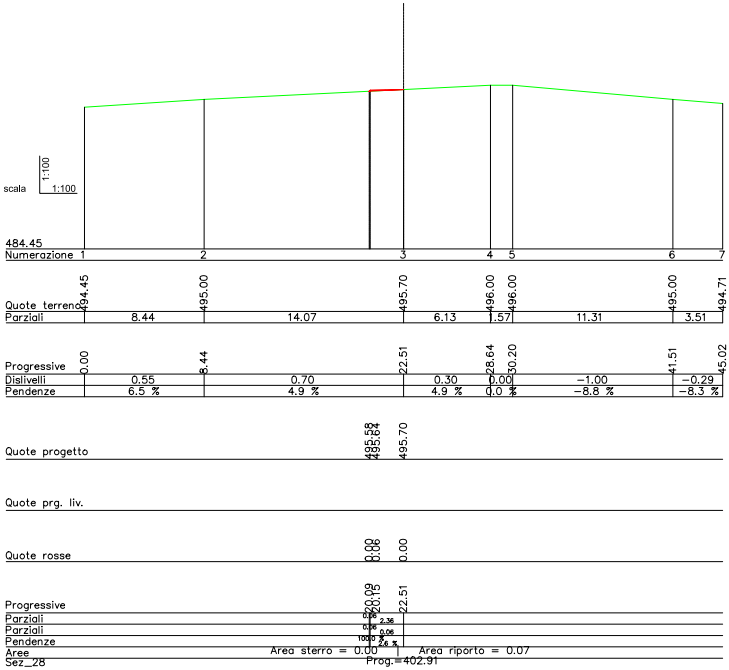
scala
1:100
1:100
484.45
Numerazione 1
2
3
4
5
6
7
Quote terreno
494.45
495.00
495.70
496.00
496.00
495.00
494.71
Parziali
8.44
14.07
6.13
1.57
11.31
3.51
Progressive
0.00
8.44
22.51
28.64
30.20
41.51
45.02
Dislivelli
0.55
0.70
0.30
0.00
−1.00
−0.29
Pendenze
6.5 %
4.9 %
4.9 %
0.0 %
−8.8 %
−8.3 %
Quote progetto
495.58
495.64
495.70
Quote prg. liv.
Quote rosse
0.00
0.06
0.00
Progressive
20.09
20.15
22.51
Parziali
0.06
2.36
Parziali
0.06
0.06
Pendenze
100.0 %
2.6 %
Aree
Area sterro = 0.00
Area riporto = 0.07
Sez_28
Prog.=402.91

Regione
Calabria

COMUNE DI CENTRACHE

COMUNE DI MONTEPAONE

COMUNE DI PETRIZZI

Provincia di
Catanzaro

PROGETTO DEFINITIVO RELATIVO ALLA REALIZZAZIONE DI UN IMPIANTO EOLICO COSTITUITO DA 5 AEROGENERATORI DA REALIZZARE NEI COMUNI DI CENTRACHE (CZ) E MONTEPAONE (CZ) E RELATIVE OPERE DI CONNESSIONE ALLA R.T.N. RICADENTI NEL COMUNE DI PETRIZZI (CZ)

SEZIONI TRASVERSALI WTG 04
Parte 2

ELABORATO
A.16.a.17.4.2

PROPONENTE:

Statkraft

SKI 17 s.r.l.
via Caradosso n.9
Milano 20123
P.Iva 12128880965

CONSULENZA:

PROGETTO E SIA:

ATECH
SOCIETÀ DI INGEGNERIA
Via Caduti di Nassiryia, 55
70124- Bari (BA)
pec: atechsrl@legalmail.it

Ing. Alessandro Antezza

Sez. A - 10743

Il DIRETTORE TECNICO
Ing. Orazio Tricarico

Sez. A - 4985

SOLARITES
RENEWABLE ENERGY
SOLARITES s.r.l.
piazza V.Emanuele II n.14
Ceva (CN) 12073

0	DIC 2022	B.B.	A.A. - O.T.	A.A. - O.T.	Progetto Definitivo
EM./REV.	DATA	REDATTO	VERIFICATO	APPROVATO	DESCRIZIONE