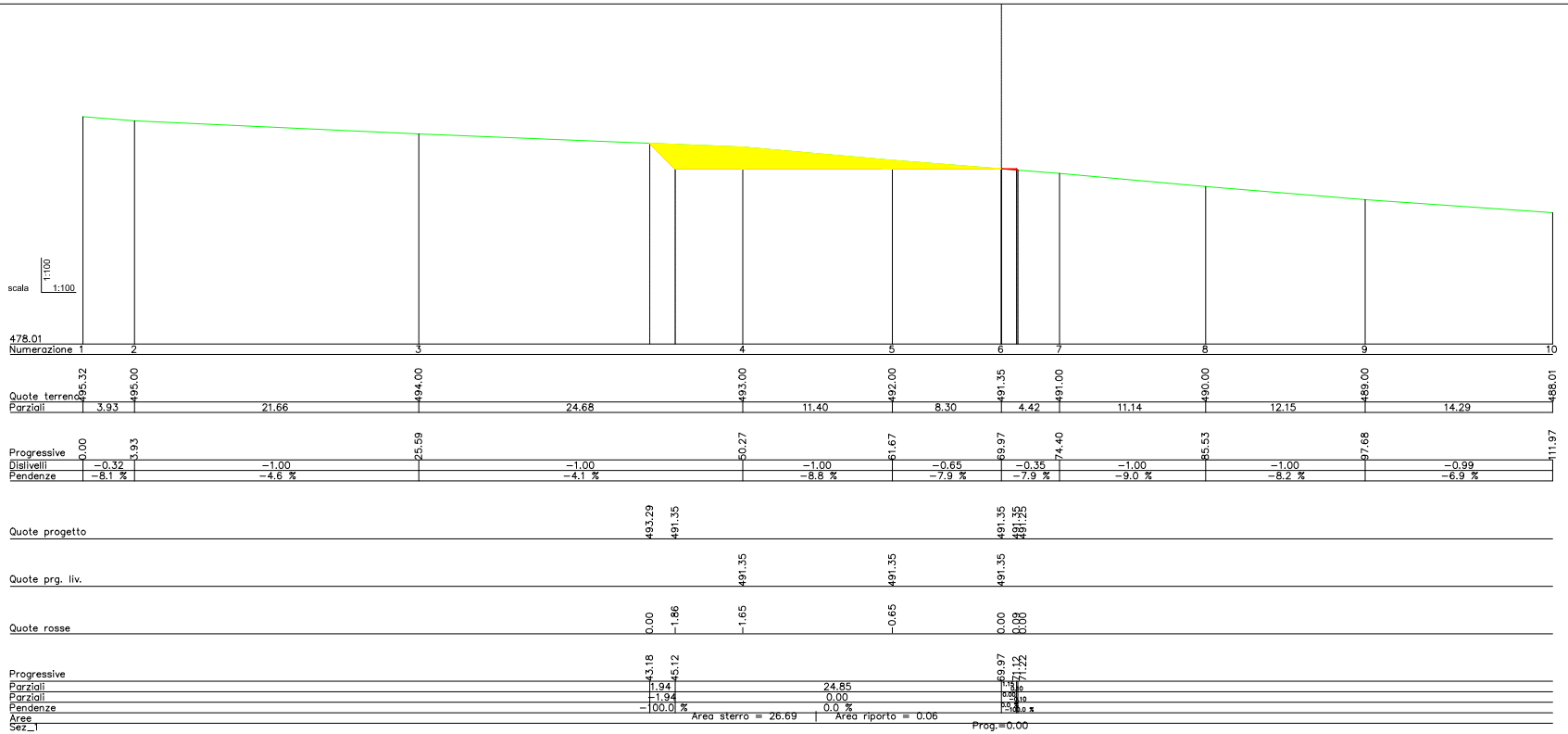
scala 1:100 1:100
478.01
Numerazione 1 2 3 4 5 6 7 8 9 10
Quote terreno 495.32 495.00 494.00 493.00 492.00 491.35 491.00 490.00 489.00 488.01
Parziali 3.93 21.66 24.68 11.40 8.30 4.42 11.14 12.15 14.29
Progressive 0.00 3.93 25.59 50.27 61.67 69.97 74.40 85.53 97.68 111.97
Dislivelli −0.32 −1.00 −1.00 −1.00 −0.65 −0.35 −1.00 −1.00 −0.99
Pendenze −8.1 % −4.6 % −4.1 % −8.8 % −7.9 % −7.9 % −9.0 % −8.2 % −6.9 %
Quote progetto 493.29 491.35 491.35 491.35 491.25
Quote prg. liv. 491.35 491.35 491.35
Quote rosse 0.00 −1.86 −1.65 −0.65 0.00 0.09 0.00
Progressive 43.18 45.12 69.97 71.12 71.22
Parziali 1.94 24.85 1.15 0.10
Parziali −1.94 0.00 0.00 −0.10
Pendenze −100.0 % 0.0 % 0.0 % −100.0 %
Aree Area sterro = 26.69 | Area riporto = 0.06
Sez_1 Prog.=0.00

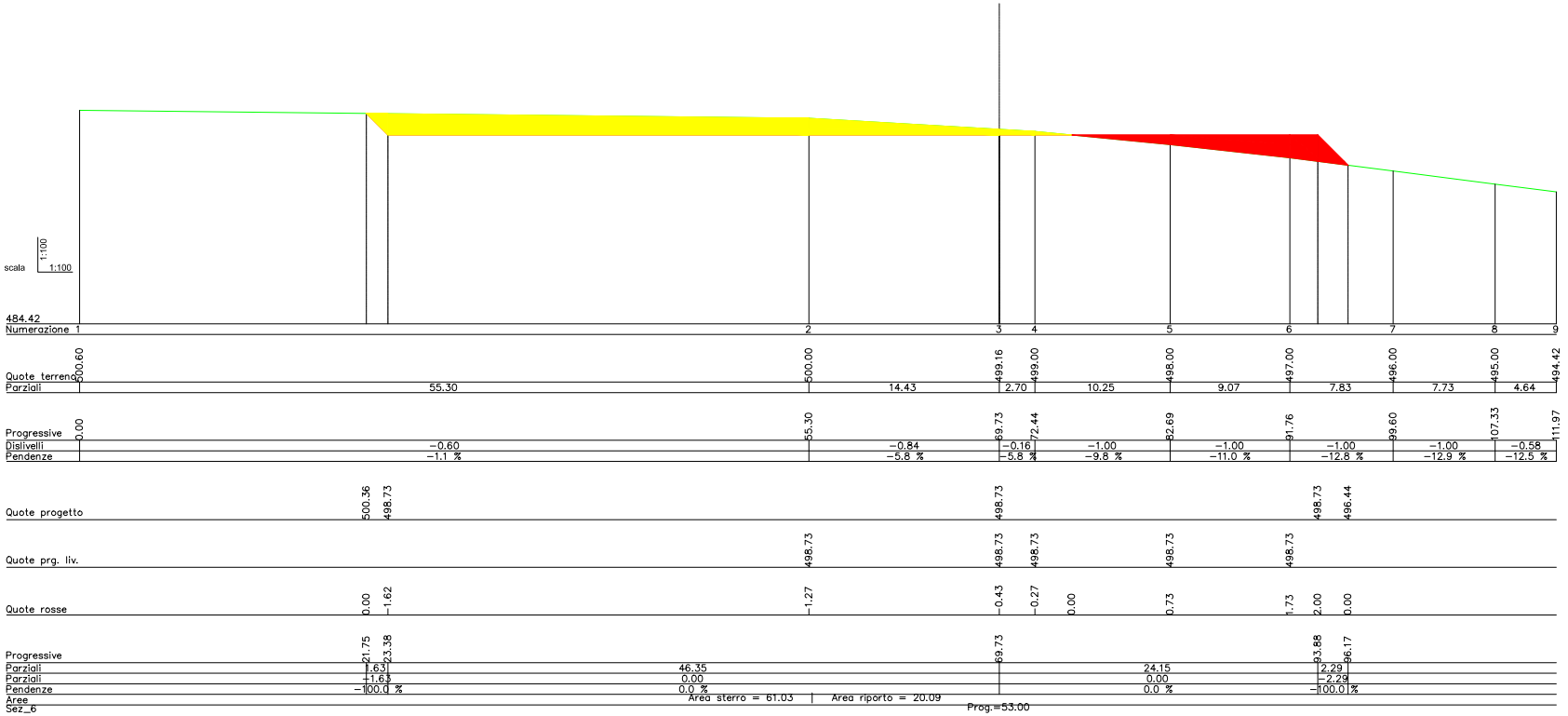
scala 1:100 1:100
484.42
Numerazione 1 2 3 4 5 6 7 8 9
Quote terreno 500.60 500.00 499.16 499.00 498.00 497.00 496.00 495.00 494.42
Parziali 55.30 14.43 2.70 10.25 9.07 7.83 7.73 4.64
Progressive 0.00 55.30 69.73 72.44 82.69 91.76 99.60 107.33 111.97
Dislivelli −0.60 −0.84 −0.16 −1.00 −1.00 −1.00 −1.00 −0.58
Pendenze −1.1 % −5.8 % −5.8 % −9.8 % −11.0 % −12.8 % −12.9 % −12.5 %
Quote progetto 500.36 498.73 498.73 498.73 496.44
Quote prg. liv. 498.73 498.73 498.73 498.73 498.73
Quote rosse 0.00 −1.62 −1.27 −0.43 −0.27 0.00 0.73 1.73 2.00 0.00
Progressive 21.75 23.38 69.73 93.88 96.17
Parziali 1.63 46.35 24.15 2.29
Parziali −1.63 0.00 0.00 −2.29
Pendenze −100.0 % 0.0 % 0.0 % −100.0 %
Aree Area sterro = 61.03 | Area riporto = 20.09
Sez_6 Prog.=53.00

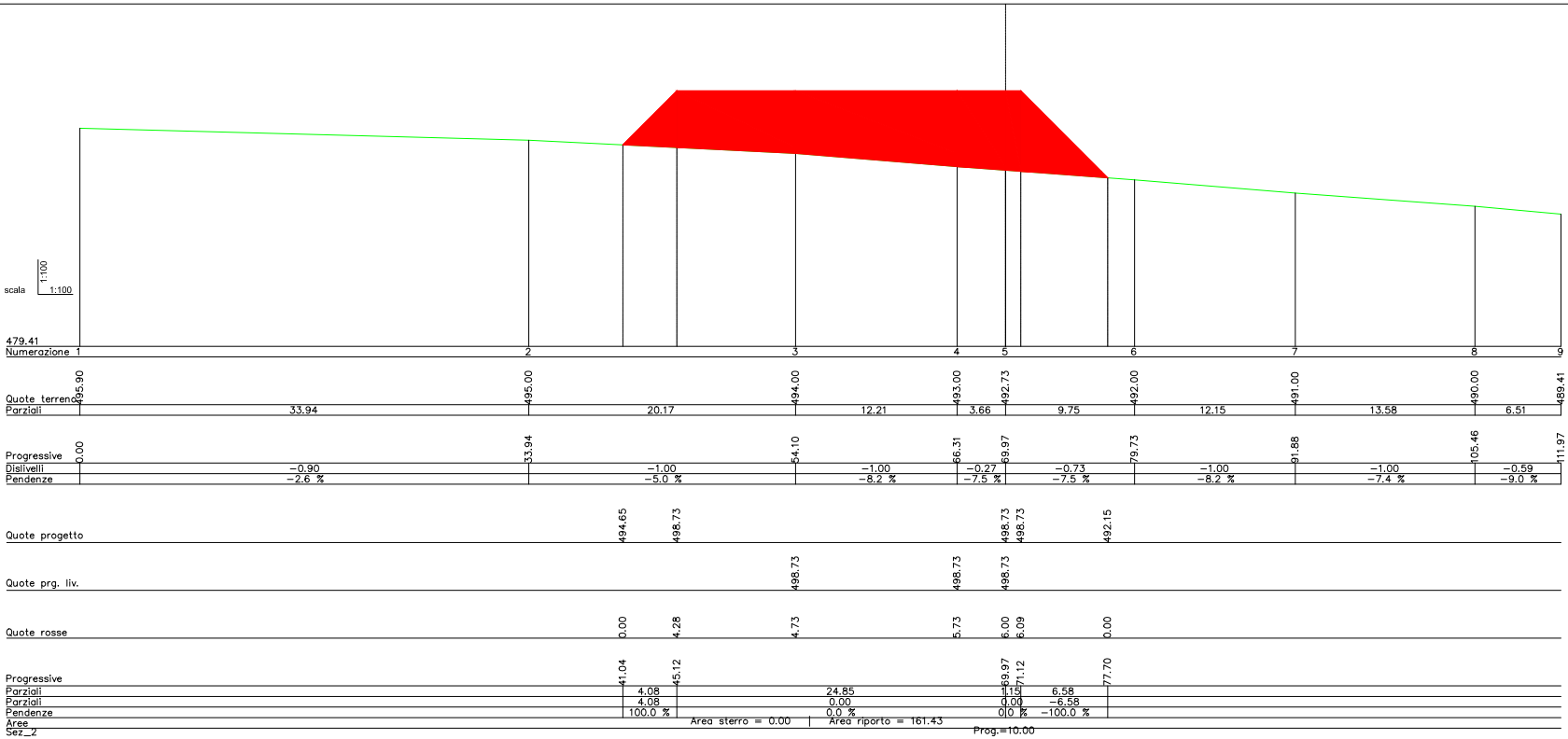
scala 1:100 1:100
479.41
Numerazione 1 2 3 4 5 6 7 8 9
Quote terreno 495.90 495.00 494.00 493.00 492.73 492.00 491.00 490.00 489.41
Parziali 33.94 20.17 12.21 3.66 9.75 12.15 13.58 6.51
Progressive 0.00 33.94 54.10 66.31 69.97 79.73 91.88 105.46 111.97
Dislivelli −0.90 −1.00 −1.00 −0.27 −0.73 −1.00 −1.00 −0.59
Pendenze −2.6 % −5.0 % −8.2 % −7.5 % −7.5 % −8.2 % −7.4 % −9.0 %
Quote progetto 494.65 498.73 498.73 498.73 492.15
Quote prg. liv. 498.73 498.73 498.73
Quote rosse 0.00 4.28 4.73 5.73 6.00 6.09 0.00
Progressive 41.04 45.12 69.97 71.12 77.70
Parziali 4.08 24.85 1.15 6.58
Parziali 4.08 0.00 0.00 −6.58
Pendenze 100.0 % 0.0 % 0.0 % −100.0 %
Aree Area sterro = 0.00 | Area riporto = 161.43
Sez_2
Prog.=10.00

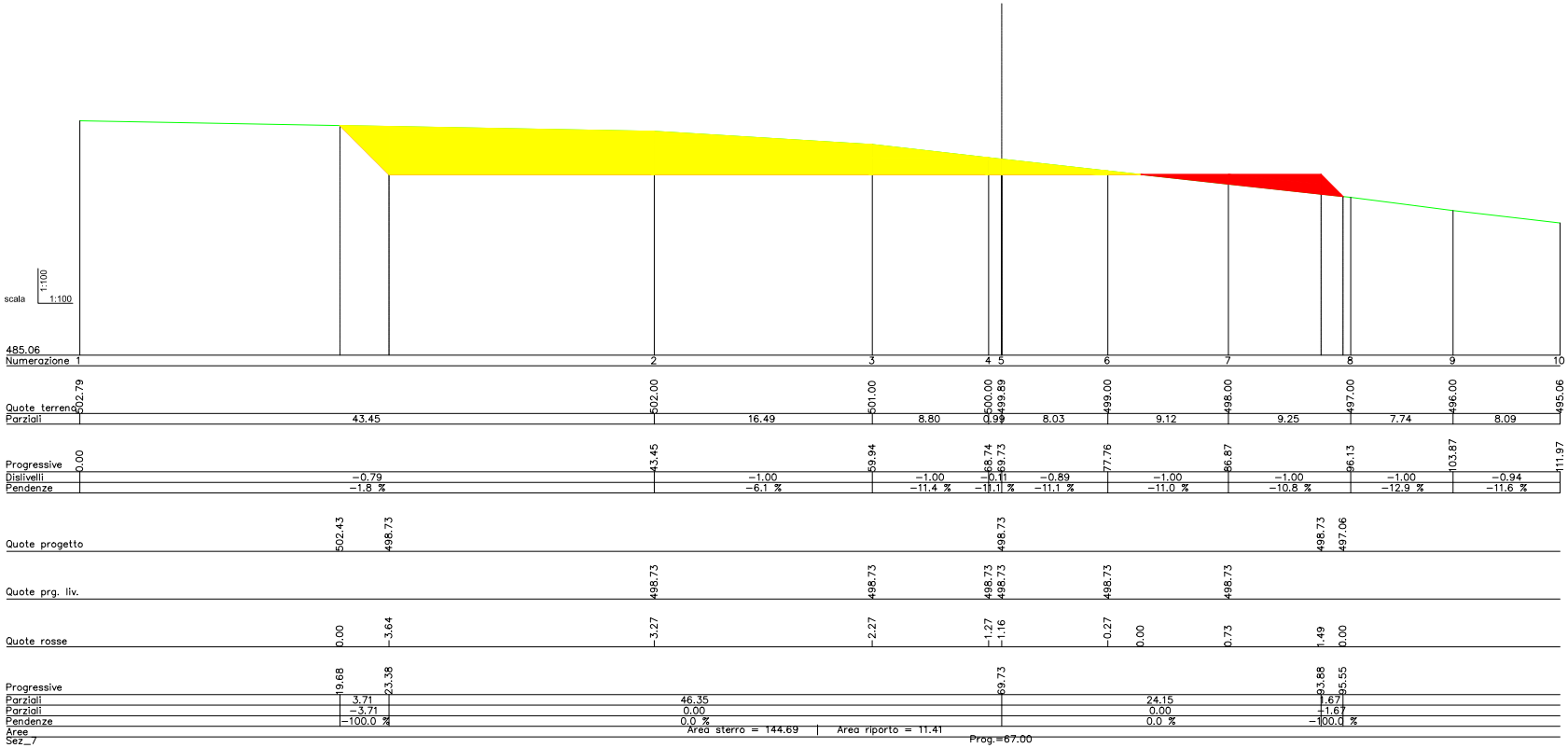
scala 1:100 1:100
485.06
Numerazione 1 2 3 4 5 6 7 8 9 10
Quote terreno 502.79 502.00 501.00 500.00 499.89 499.00 498.00 497.00 496.00 495.06
Parziali 43.45 16.49 8.80 0.99 8.03 9.12 9.25 7.74 8.09
Progressive 0.00 43.45 59.94 68.74 69.73 77.76 86.87 96.13 103.87 111.97
Dislivelli −0.79 −1.00 −1.00 −0.11 −0.89 −1.00 −1.00 −1.00 −0.94
Pendenze −1.8 % −6.1 % −11.4 % −11.1 % −11.1 % −11.0 % −10.8 % −12.9 % −11.6 %
Quote progetto 502.43 498.73 498.73 498.73 497.06
Quote prg. liv. 498.73 498.73 498.73 498.73 498.73 498.73
Quote rosse 0.00 −3.64 −3.27 −2.27 −1.27 −1.16 −0.27 0.00 0.73 1.49 0.00
Progressive 19.68 23.38 69.73 93.88 95.55
Parziali 3.71 46.35 24.15 1.67
Parziali −3.71 0.00 0.00 −1.67
Pendenze −100.0 % 0.0 % 0.0 % −100.0 %
Aree Area sterro = 144.69 | Area riporto = 11.41
Sez_7
Prog.=67.00

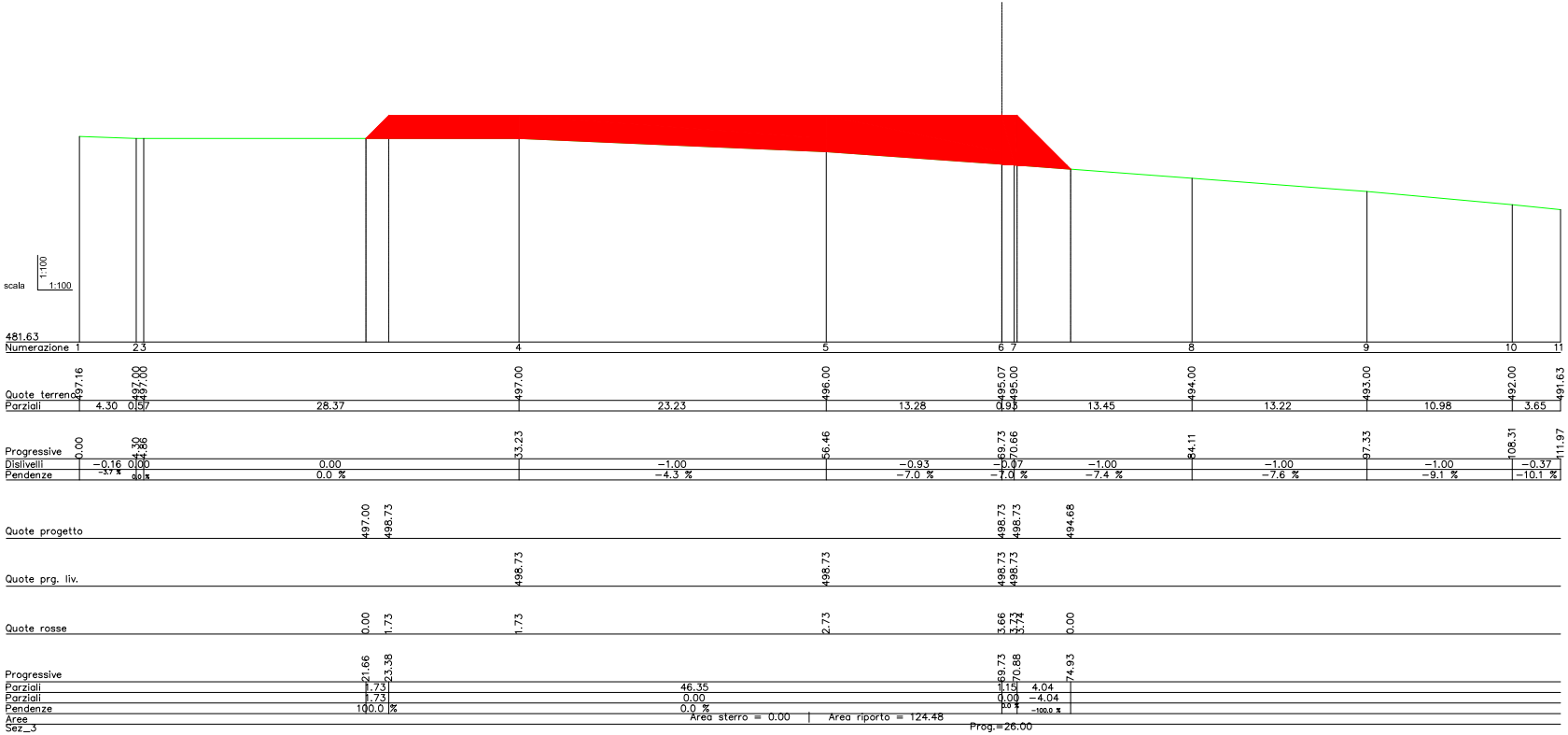
scala
1:100
1:100
481.63
Numerazione 1 2 3 4 5 6 7 8 9 10 11
Quote terreno 497.16 497.00 497.00 497.00 496.00 495.07 495.00 494.00 493.00 492.00 491.63
Parziali 4.30 0.57 28.37 23.23 13.28 0.93 13.45 13.22 10.98 3.65
Progressive 0.00 4.30 4.86 33.23 56.46 69.73 70.66 84.11 97.33 108.31 111.97
Dislivelli −0.16 0.00 0.00 −1.00 −0.93 −0.07 −1.00 −1.00 −1.00 −0.37
Pendenze −3.7 % 0.0 % 0.0 % −4.3 % −7.0 % −7.0 % −7.4 % −7.6 % −9.1 % −10.1 %
Quote progetto 497.00 498.73 498.73 498.73 494.68
Quote prg. liv. 498.73 498.73 498.73 498.73
Quote rosse 0.00 1.73 1.73 2.73 3.66 3.73 3.74 0.00
Progressive 21.66 23.38 69.73 70.88 74.93
Parziali 1.73 46.35 1.15 4.04
Parziali 1.73 0.00 0.00 −4.04
Pendenze 100.0 % 0.0 % 0.0 % −100.0 %
Aree
Area sterro = 0.00 | Area riporto = 124.48
Sez_3
Prog.=26.00

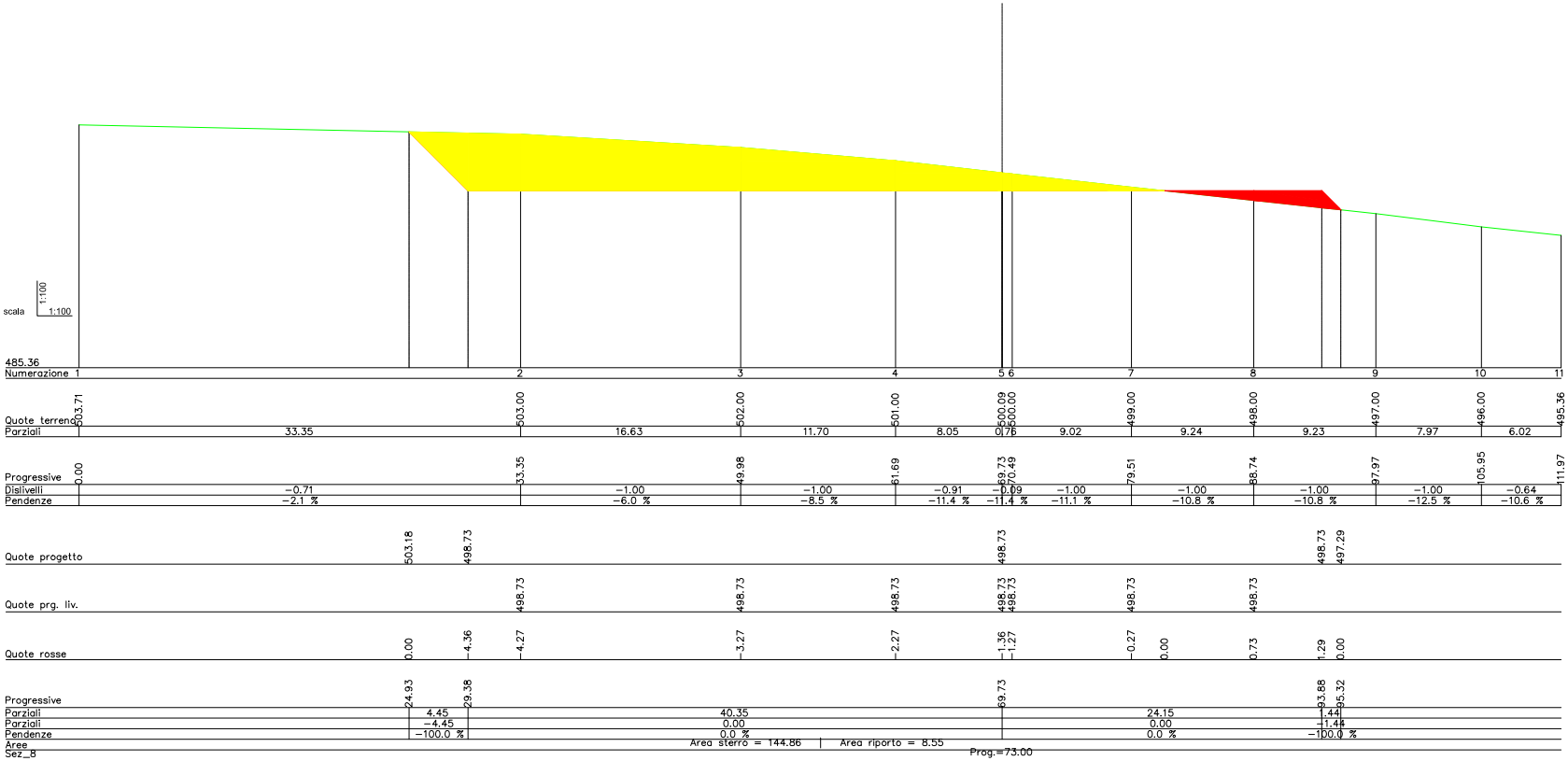
scala
1:100
1:100
485.36
Numerazione 1 2 3 4 5 6 7 8 9 10 11
Quote terreno 503.71 503.00 502.00 501.00 500.09 500.00 499.00 498.00 497.00 496.00 495.36
Parziali 33.35 16.63 11.70 8.05 0.76 9.02 9.24 9.23 7.97 6.02
Progressive 0.00 33.35 49.98 61.69 69.73 70.49 79.51 88.74 97.97 105.95 111.97
Dislivelli −0.71 −1.00 −1.00 −0.91 −0.09 −1.00 −1.00 −1.00 −1.00 −0.64
Pendenze −2.1 % −6.0 % −8.5 % −11.4 % −11.4 % −11.1 % −10.8 % −10.8 % −12.5 % −10.6 %
Quote progetto 503.18 498.73 498.73 498.73 497.29
Quote prg. liv. 498.73 498.73 498.73 498.73 498.73 498.73 498.73
Quote rosse 0.00 −4.36 −4.27 −3.27 −2.27 −1.36 −1.27 −0.27 0.00 0.73 1.29 0.00
Progressive 24.93 29.38 69.73 93.88 95.32
Parziali 4.45 40.35 24.15 1.44
Parziali −4.45 0.00 0.00 −1.44
Pendenze −100.0 % 0.0 % 0.0 % −100.0 %
Aree
Area sterro = 144.86 | Area riporto = 8.55
Sez_8
Prog.=73.00

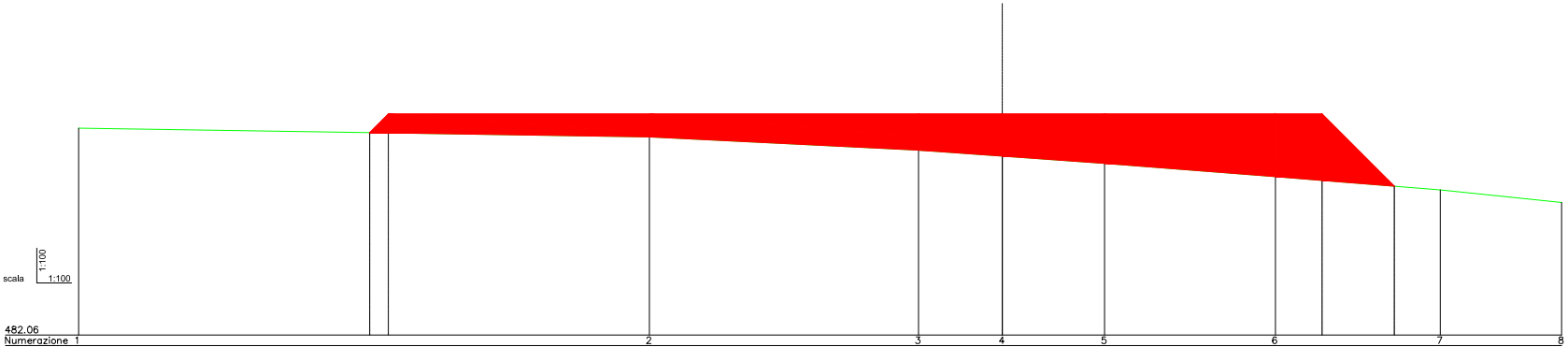
scala
1:100
1:100

482.06

Numerazione 1 2 3 4 5 6 7 8

Quote terreno 497.66 497.00 496.00 495.55 495.00 494.00 493.00 492.06

Parziali 43.09 20.32 6.32 7.73 12.90 12.45 9.16

Progressive 0.00 43.09 63.41 69.73 77.46 90.36 102.81 111.97

Dislivelli −0.66 −1.00 −0.45 −0.55 −1.00 −1.00 −0.94

Pendenze −1.5 % −4.9 % −7.1 % −7.1 % −7.8 % −8.0 % −10.3 %

Quote progetto 497.32 498.73 498.73 498.73 493.28

Quote prg. liv. 498.73 498.73 498.73 498.73 498.73

Quote rosse 0.00 1.43 1.73 2.73 3.18 3.73 4.73 5.01 0.00

Progressive 21.98 23.38 69.73 93.88 99.33

Parziali 1.40 46.35 24.15 5.45

Parziali 1.40 0.00 0.00 −5.45

Pendenze 100.0 % 0.0 % 0.0 % −100.0 %

Aree Area sterro = 0.00 | Area riporto = 208.02

Sez_4 Prog.=29.16

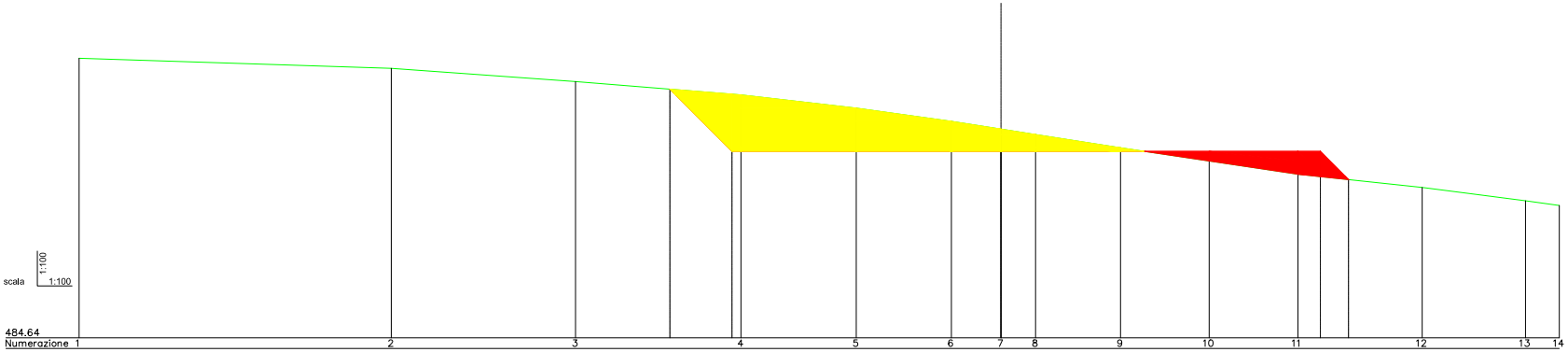
scala
1:100
1:100

484.64

Numerazione 1 2 3 4 5 6 7 8 9 10 11 12 13 14

Quote terreno 505.77 505.00 504.00 503.00 502.00 501.00 500.41 500.00 499.00 498.00 497.00 496.00 495.00 494.64

Parziali 23.62 13.94 12.51 8.72 7.19 3.75 2.61 6.42 6.71 6.71 9.40 7.81 2.56

Progressive 0.00 23.62 37.55 50.07 58.79 65.98 69.73 72.35 78.77 85.48 92.19 101.59 109.40 111.97

Dislivelli −0.77 −1.00 −1.00 −1.00 −1.00 −0.59 −0.41 −1.00 −1.00 −1.00 −1.00 −1.00 −0.36

Pendenze −3.2 % −7.2 % −8.0 % −11.5 % −13.9 % −15.7 % −15.7 % −15.6 % −14.9 % −14.9 % −10.6 % −12.8 % −14.0 %

Quote progetto 503.43 498.73 498.73 498.73 496.59

Quote prg. liv. 498.73 498.73 498.73 498.73 498.73 498.73 498.73 498.73

Quote rosse 0.00 −4.32 −4.27 −3.27 −2.27 −1.68 −1.27 −0.27 0.00 0.73 1.73 1.91 0.00

Progressive 44.68 49.38 69.73 93.88 96.02

Parziali 4.70 20.35 24.15 2.14

Parziali −4.70 0.00 0.00 −2.14

Pendenze −100.0 % 0.0 % 0.0 % −100.0 %

Aree Area sterro = 82.34 | Area riporto = 15.16

Sez_9 Prog.=93.00

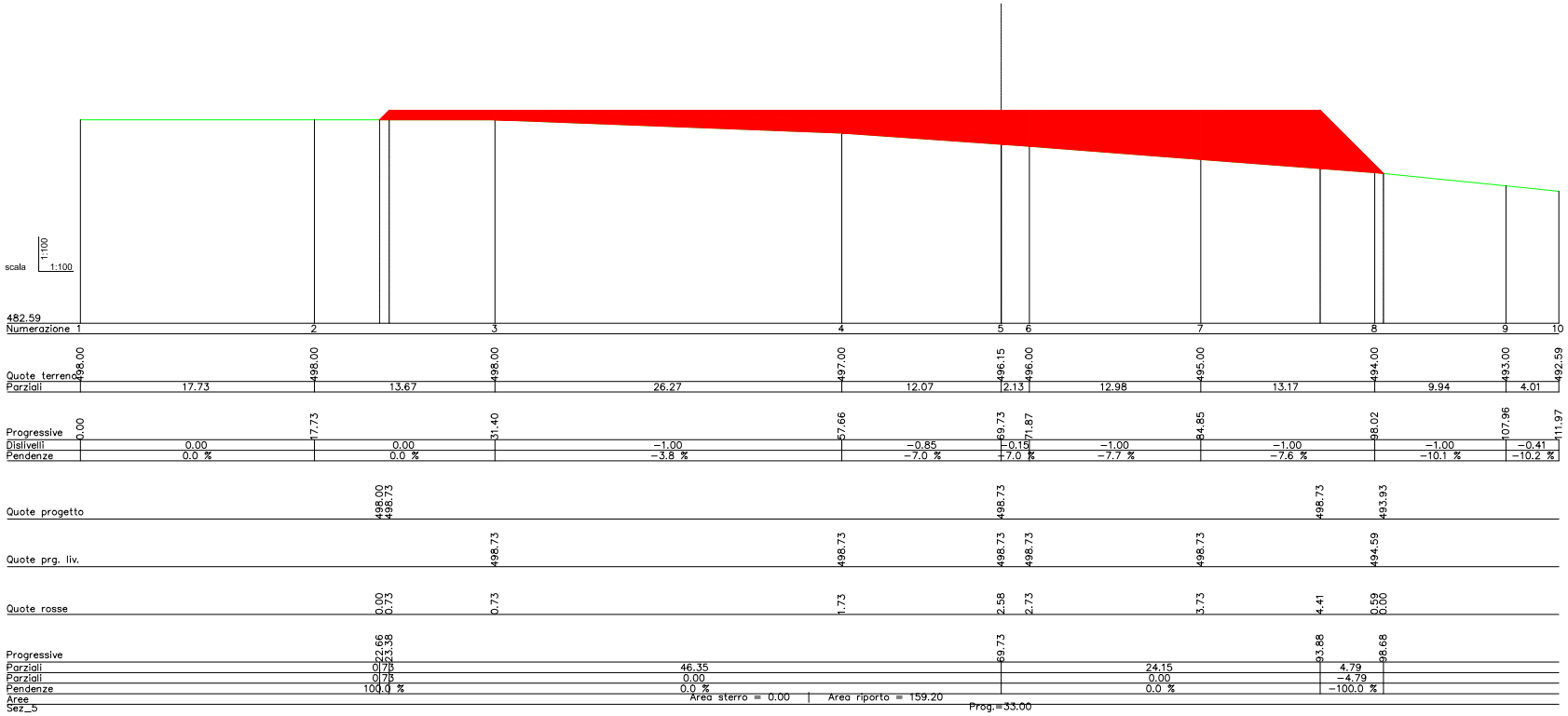
scala 1:100 1:100
482.59
Numerazione 1 2 3 4 5 6 7 8 9 10
Quote terreno 498.00 498.00 498.00 497.00 496.15 496.00 495.00 494.00 493.00 492.59
Parziali 17.73 13.67 26.27 12.07 2.13 12.98 13.17 9.94 4.01
Progressive 0.00 17.73 31.40 57.66 69.73 71.87 84.85 98.02 107.96 111.97
Dislivelli 0.00 0.00 −1.00 −0.85 −0.15 −1.00 −1.00 −1.00 −0.41
Pendenze 0.0 % 0.0 % −3.8 % −7.0 % −7.0 % −7.7 % −7.6 % −10.1 % −10.2 %
Quote progetto 498.00 498.73 498.73 498.73 493.93
Quote prg. liv. 498.73 498.73 498.73 498.73 498.73 494.59
Quote rosse 0.00 0.73 0.73 1.73 2.58 2.73 3.73 4.41 0.59 0.00
Progressive 22.66 23.38 69.73 93.88 98.68
Parziali 0.73 46.35 24.15 4.79
Parziali 0.73 0.00 0.00 −4.79
Pendenze 100.0 % 0.0 % 0.0 % −100.0 %
Aree Area sterro = 0.00 | Area riporto = 159.20
Sez_5 Prog.=33.00

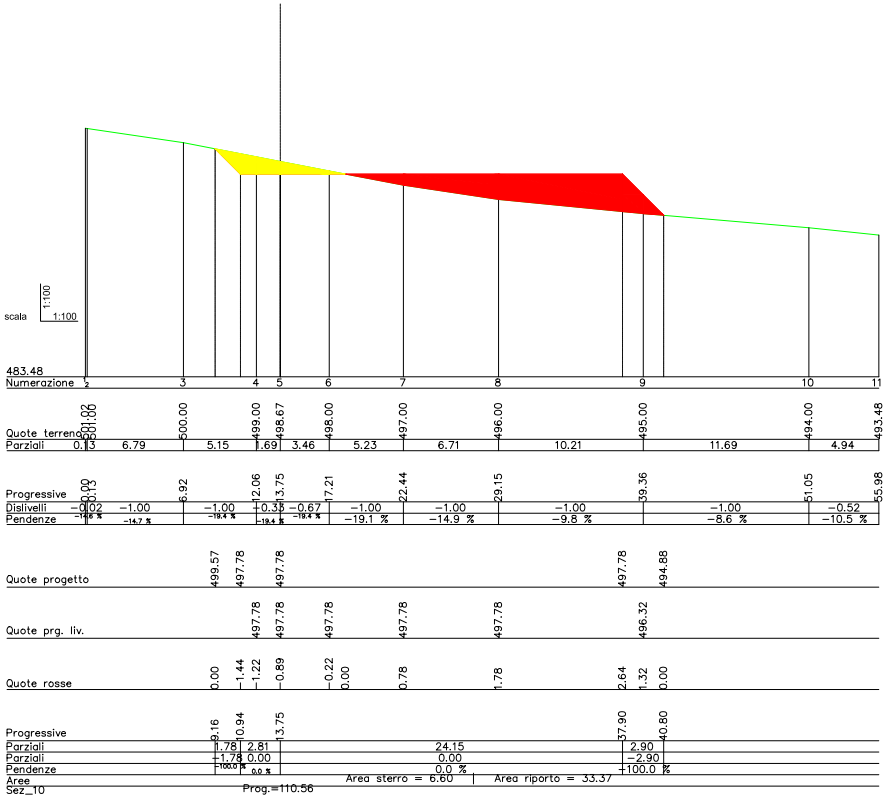
scala 1:100 1:100
483.48
Numerazione 1 2 3 4 5 6 7 8 9 10 11
Quote terreno 501.02 501.00 500.00 499.00 498.67 498.00 497.00 496.00 495.00 494.00 493.48
Parziali 0.13 6.79 5.15 1.69 3.46 5.23 6.71 10.21 11.69 4.94
Progressive 0.00 0.13 6.92 12.06 13.75 17.21 22.44 29.15 39.36 51.05 55.98
Dislivelli −0.02 −1.00 −1.00 −0.33 −0.67 −1.00 −1.00 −1.00 −1.00 −0.52
Pendenze −14.6 % −14.7 % −19.4 % −19.4 % −19.4 % −19.1 % −14.9 % −9.8 % −8.6 % −10.5 %
Quote progetto 499.57 497.78 497.78 497.78 494.88
Quote prg. liv. 497.78 497.78 497.78 497.78 497.78 496.32
Quote rosse 0.00 −1.44 −1.22 −0.89 −0.22 0.00 0.78 1.78 2.64 1.32 0.00
Progressive 9.16 10.94 13.75 37.90 40.80
Parziali 1.78 2.81 24.15 2.90
Parziali −1.78 0.00 0.00 −2.90
Pendenze −100.0 % 0.0 % 0.0 % +100.0 %
Aree Area sterro = 6.60 | Area riporto = 33.37
Sez_10 Prog.=110.56

Regione

Calabria

COMUNE DI CENTRACHE

COMUNE DI MONTEPAONE

COMUNE DI PETRIZZI

Provincia di

Catanzaro

PROGETTO DEFINITIVO RELATIVO ALLA REALIZZAZIONE DI UN IMPIANTO EOLICO COSTITUITO DA 5 AEROGENERATORI DA REALIZZARE NEI COMUNI DI CENTRACHE (CZ) E MONTEPAONE (CZ) E RELATIVE OPERE DI CONNESSIONE ALLA R.T.N. RICADENTI NEL COMUNE DI PETRIZZI (CZ)

SEZIONI TRASVERSALI WTG 05
Parte 1

ELABORATO

A.16.a.17.5.1

PROPONENTE:

Statkraft

SKI 17 s.r.l.
via Caradosso n.9
Milano 20123
P.Iva 12128880965

CONSULENZA:

PROGETTO E SIA:

ATECH
SOCIETÀ DI INGEGNERIA

Via Caduti di Nassiryia, 55
70124- Bari (BA)
pec: atechsrl@legalmail.it

Ing. Alessandro Antezza

Sez. A - 10743

Il DIRETTORE TECNICO
Ing. Orazio Tricarico

Sez. A - 4985

SOLARITES
RENEWABLE ENERGY

SOLARITES s.r.l.
piazza V.Emanuele II n.14
Ceva (CN) 12073

0	DIC 2022	B.B.	A.A. - O.T.	A.A. - O.T.	*Progetto Definitivo*
EM./REV.	DATA	REDATTO	VERIFICATO	APPROVATO	DESCRIZIONE