

# REGIONE SICILIA

Comuni di Valledolmo (PA) e Sclafani Bagni (PA)

## PROGETTO DEFINITIVO

PROGETTO DEFINITIVO PER LA REALIZZAZIONE DI UN IMPIANTO EOLICO DELLA POTENZA DI 36 MW sito nei comuni di Valledolmo (PA) e Sclafani Bagni (PA) e delle relative opere di connessione da realizzarsi nei comuni di Caltavuturo, Polizzi Generosa, Castellana Sicula e Villalba

TITOLO

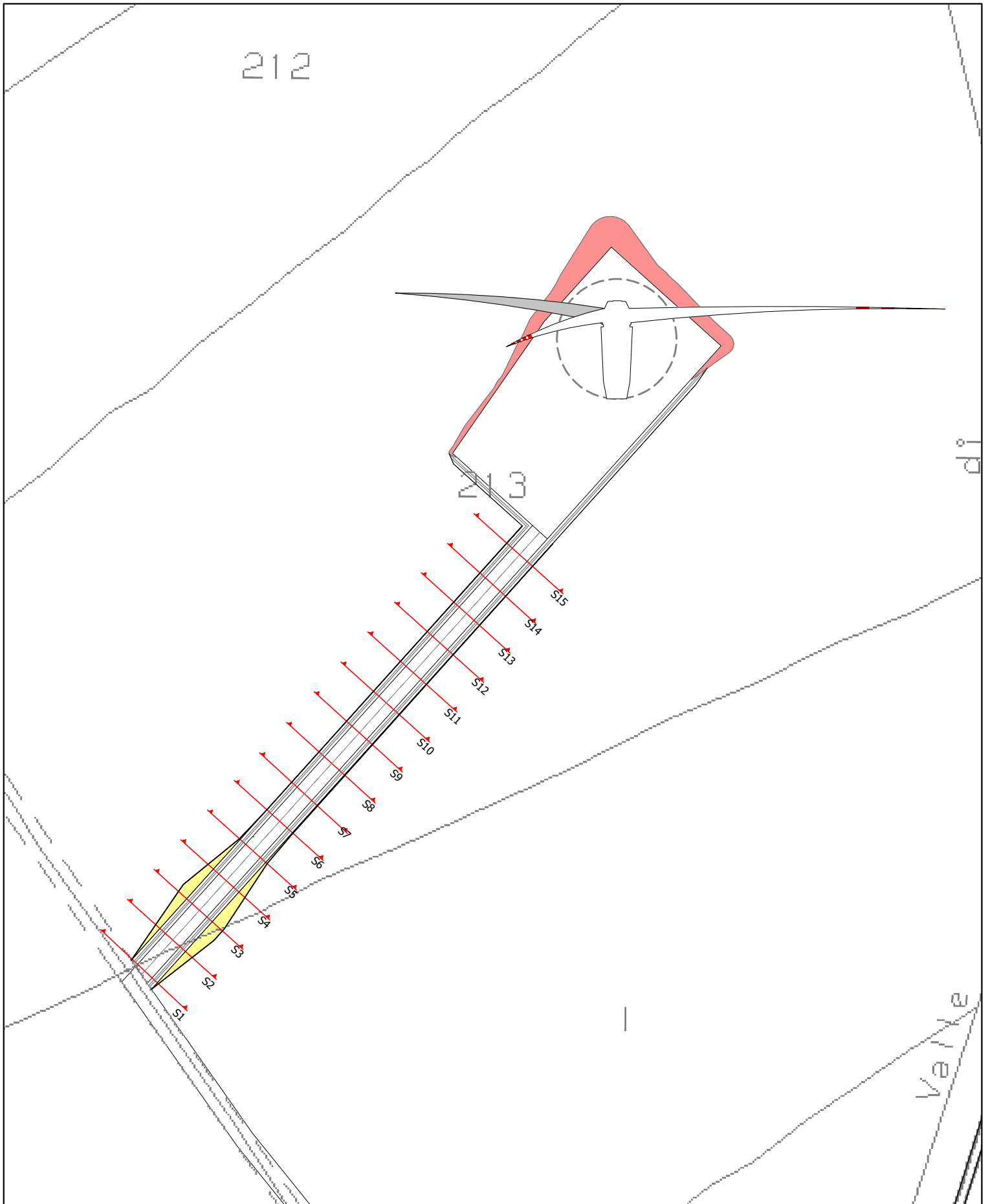
Sezioni stradali dei tronchi di viabilità di nuova realizzazione - Strada T01

PROGETTAZIONE	PROPONENTE	SUPPORTO TECNICO
 SR International S.r.l. C.so Vittorio Emanuele II, 282-284 - 00186 Roma Tel. 06 8079555 - Fax 06 80693106 C.F e P.IVA 13457211004 	 Sorgenia Zefiro S.r.l. Codice Fiscale e Partita Iva: 12497930961 Indirizzo PEC: sorgenia.zefiro@legalmail.it Sede legale: Via Alessandro Algardi 4, 20148 Milano (MI)	 <b>STUDIO TECNICO</b> ING. MAFFIA LEONARDO ACCA POWER Srl C.so Benedetto Cairoli 25 - 71121 Foggia Ing. Leonardo Maffia Via Molfetta 15 - 71121 Foggia Tel. 3315284623 

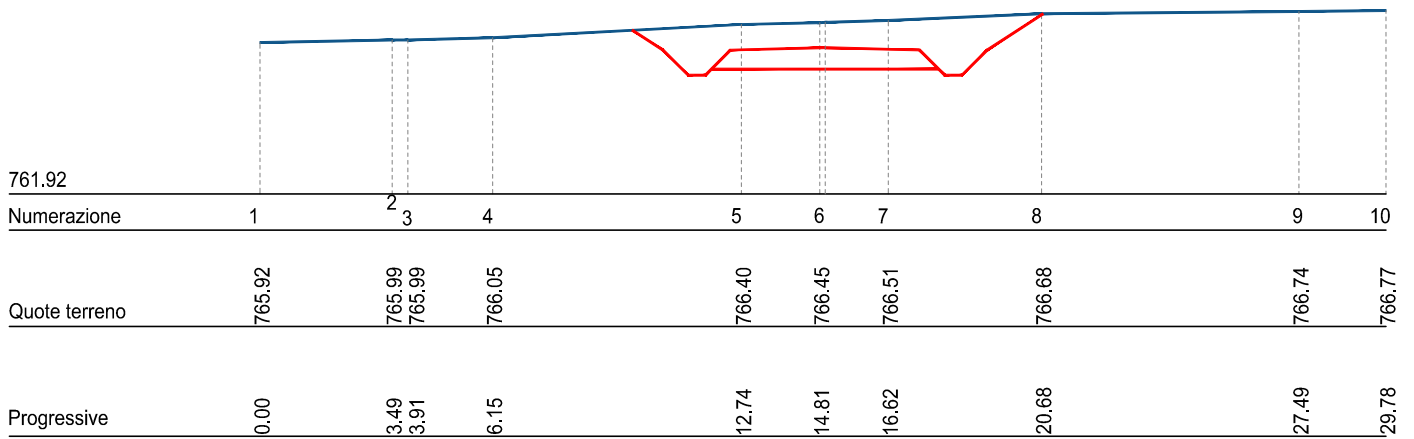
Revisione	Data	Elaborato	Verificato	Approvato	Descrizione
00	02/11/2022	Maffia	Imperato	Sorgenia Zefiro	---

N° DOCUMENTO	SRG-VLL-OC.16	SCALA	1:200	FORMATO	A4
--------------	---------------	-------	-------	---------	----

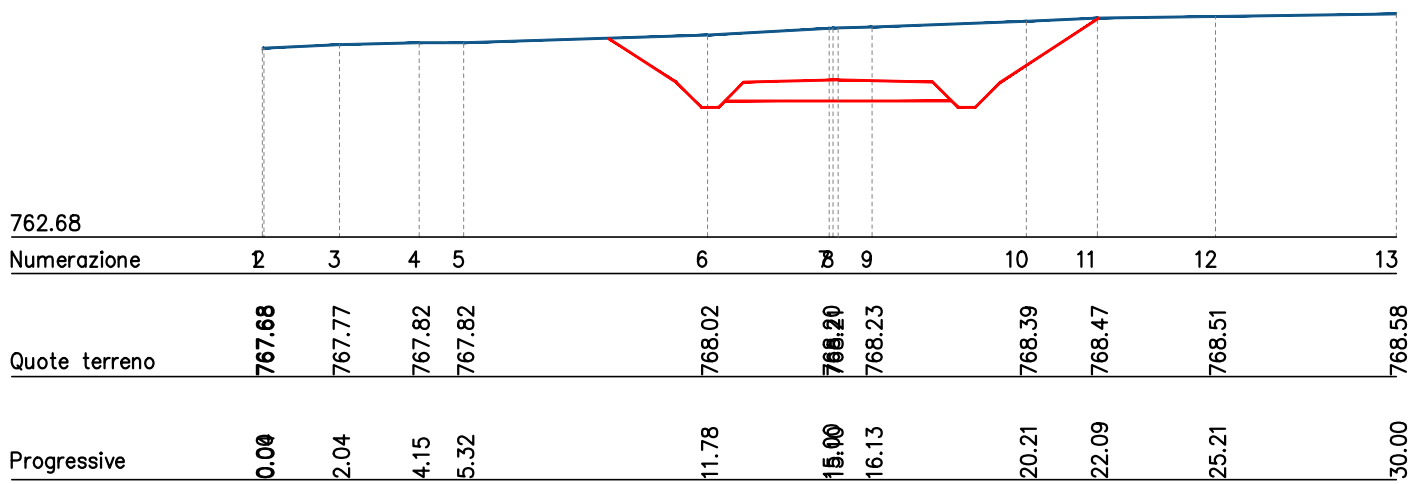
# Strada accesso T01 Planimetria



# Strada accesso T01 S1



# Strada accesso T01 S2



762.68

Numerazione

2

3

4

5

6

8

9

10

11

12

13

Quote terreno

767.68

767.77

767.82

767.82

768.02

768.20

768.23

768.39

768.47

768.51

768.58

Progressive

0.00

2.04

4.15

5.32

11.78

15.00

16.13

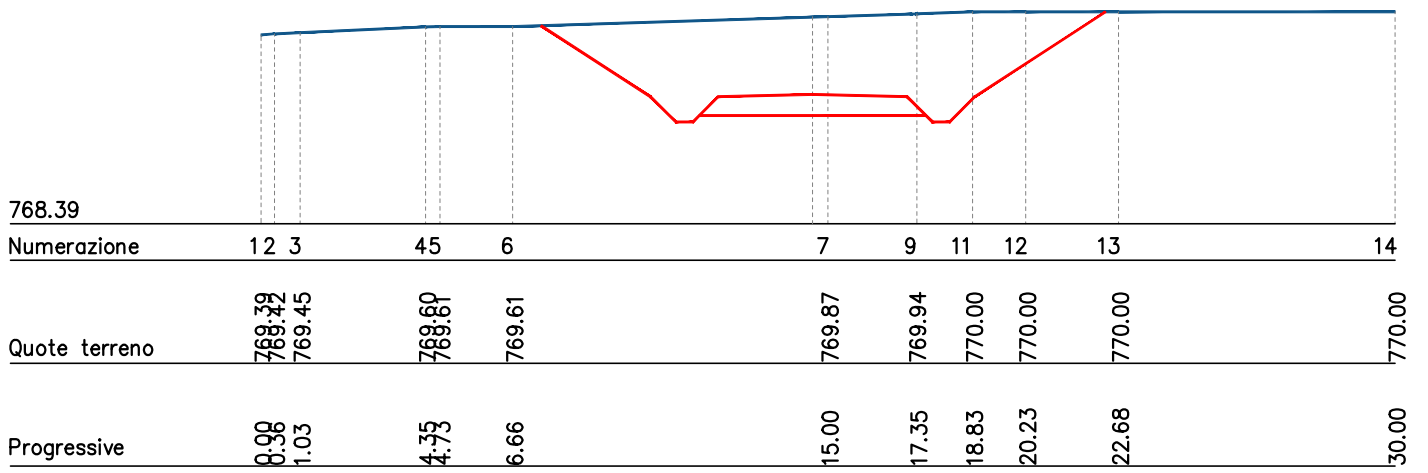
20.21

22.09

25.21

30.00

# Strada accesso T01 S3



768.39

Numerazione

12 3 45 6 7 9 11 12 13 14

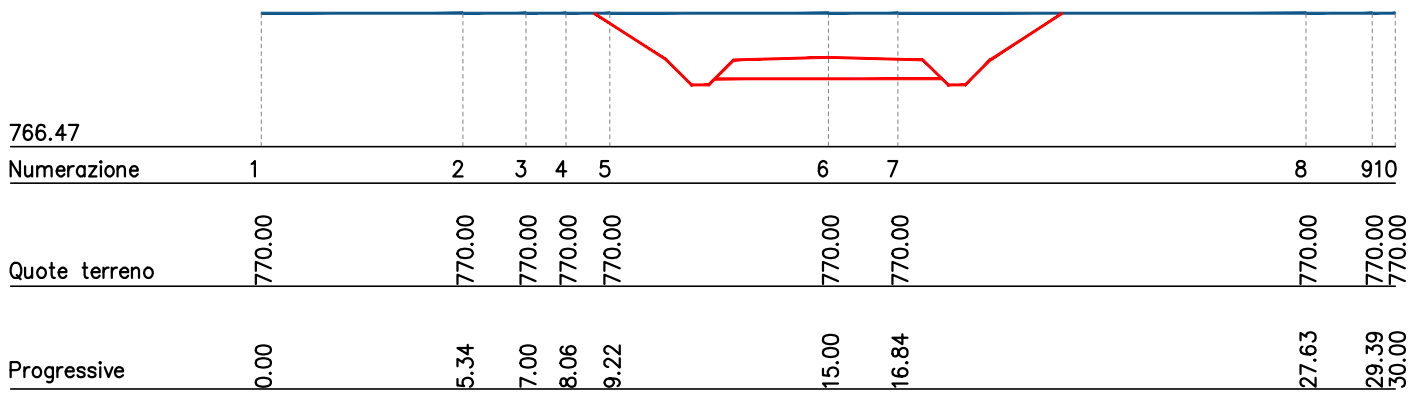
Quote terreno

769.79  
769.45  
769.60  
769.61  
769.87  
769.94  
770.00  
770.00  
770.00  
770.00

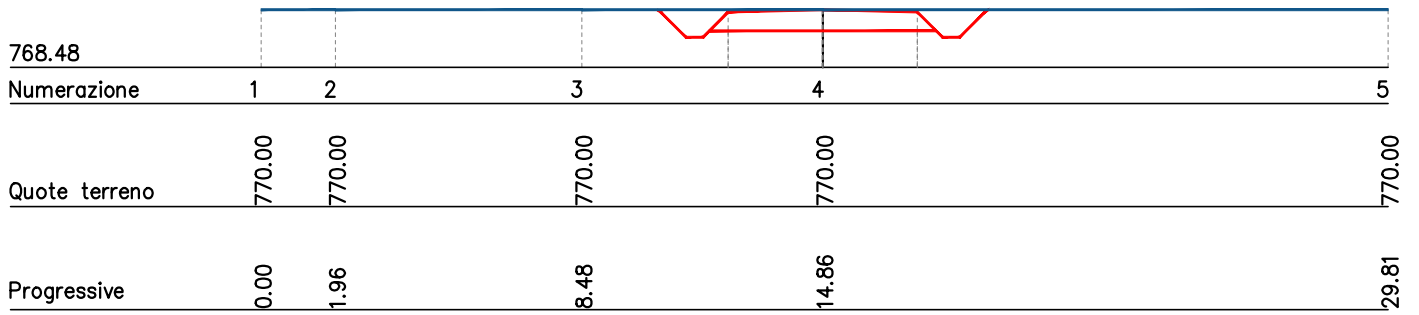
Progressive

0.99  
1.03  
4.75  
6.66  
15.00  
17.35  
18.83  
20.23  
22.68  
30.00

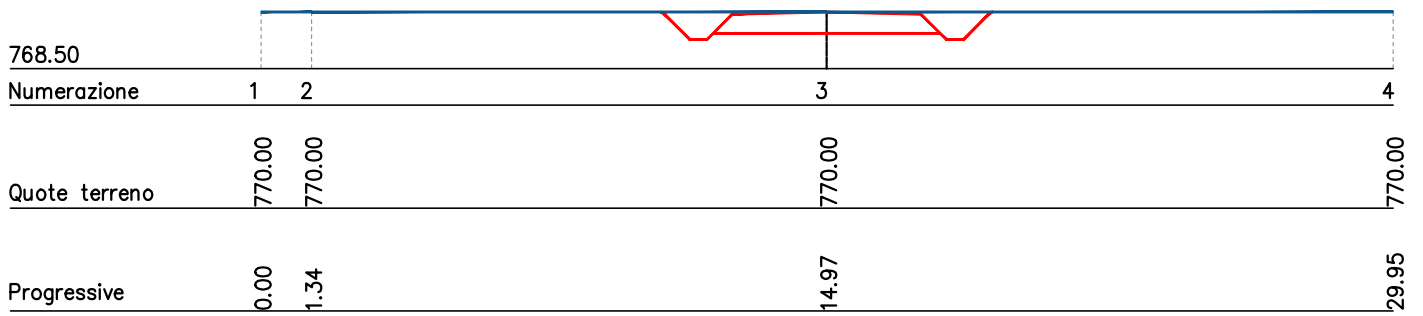
# Strada accesso T01 S4



# Strada accesso T01 S5

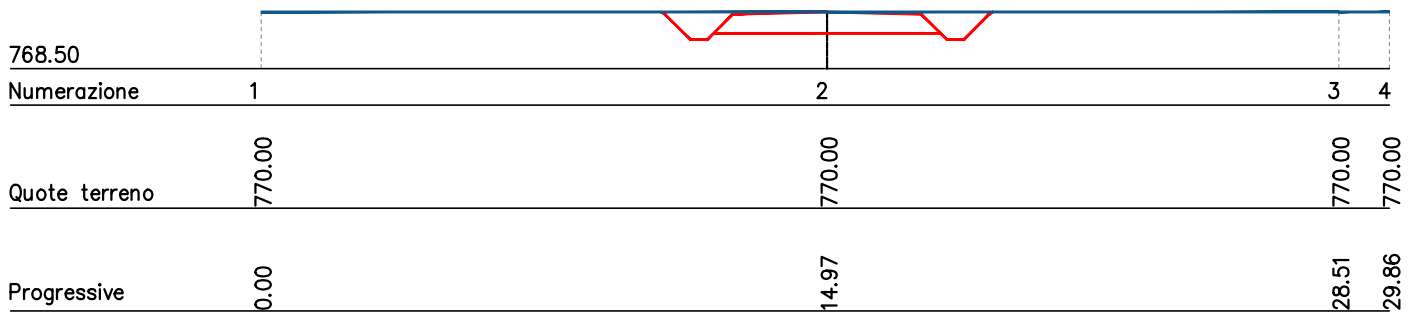


# Strada accesso T01 S6

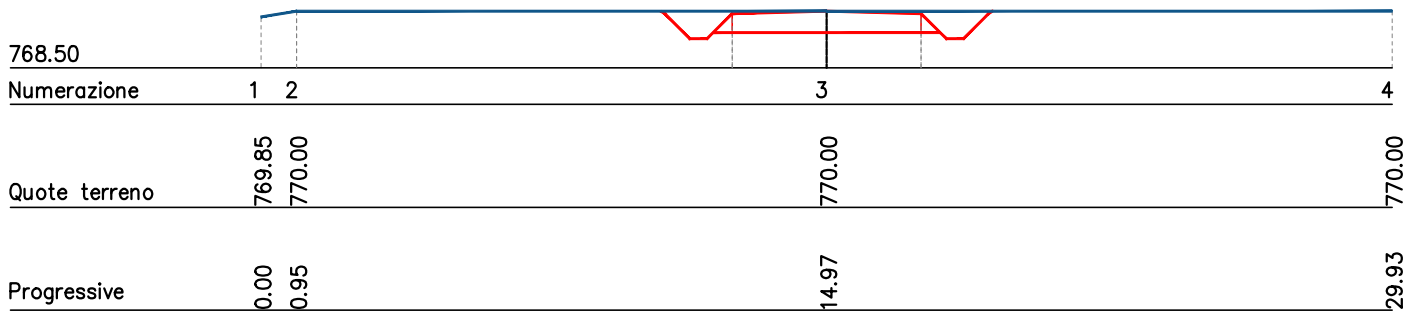




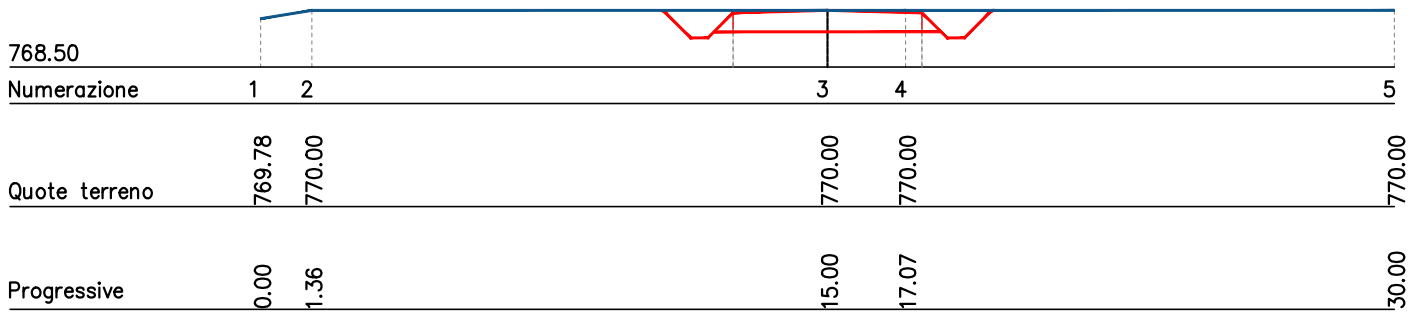
# Strada accesso T01 S7



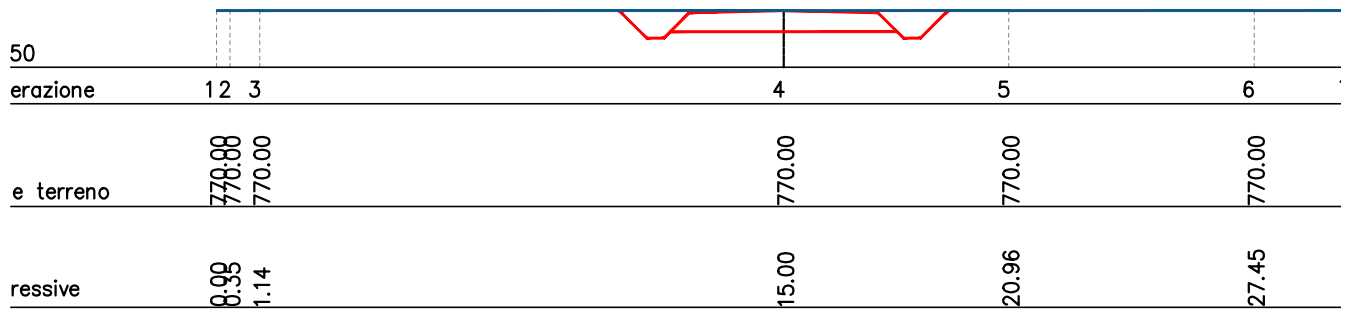
# Strada accesso T01 S8



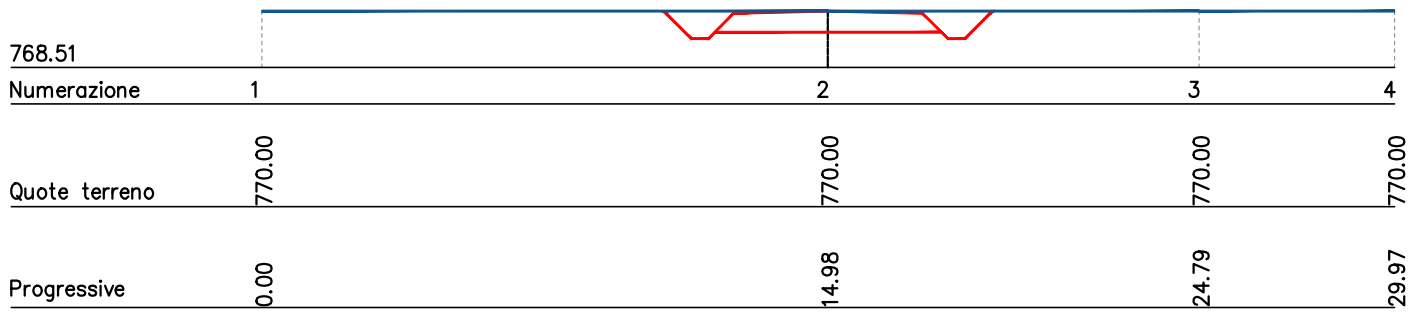
# Strada accesso T01 S9



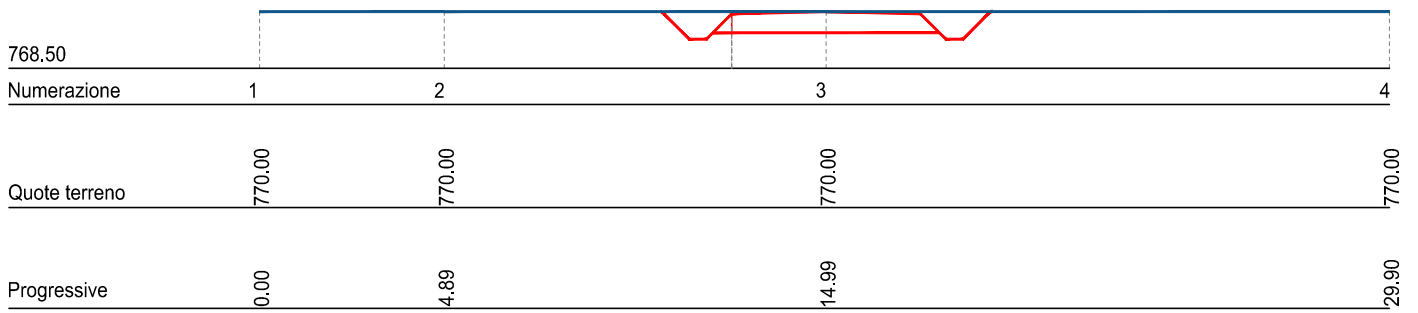
# Strada accesso T01 S10



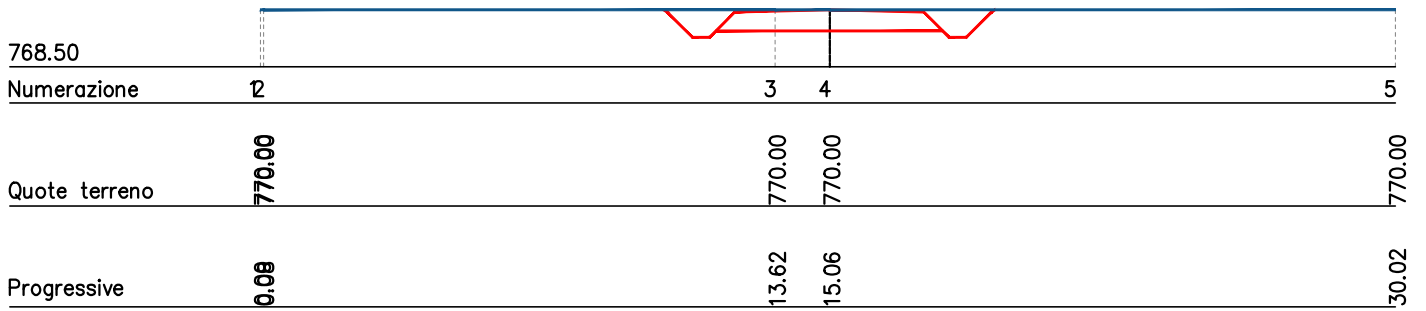
# Strada accesso T01 S11



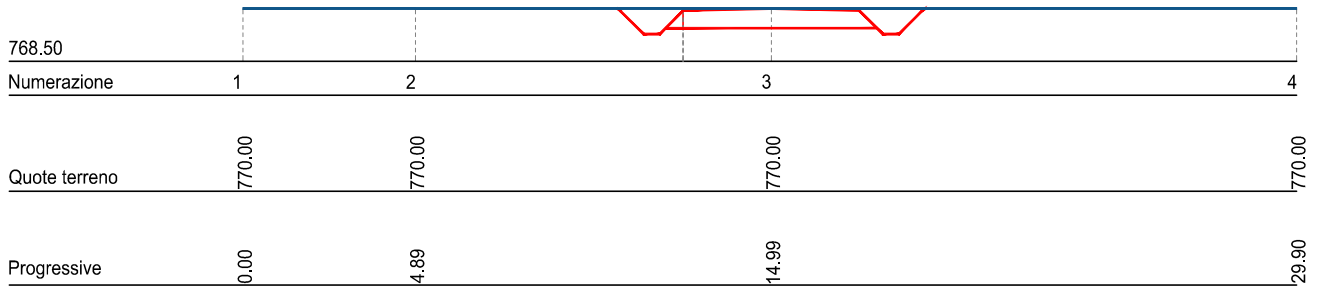
# Strada accesso T01 S12



# Strada accesso T01 S13



# Strada accesso T01 S14





# Strada accesso T01 S15

