

# REGIONE SICILIA

Comuni di Valledolmo (PA) e Sclafani Bagni (PA)

## PROGETTO DEFINITIVO

PROGETTO DEFINITIVO PER LA REALIZZAZIONE DI UN IMPIANTO EOLICO DELLA POTENZA DI 36 MW sito nei comuni di Valledolmo (PA) e Sclafani Bagni (PA) e delle relative opere di connessione da realizzarsi nei comuni di Caltavuturo, Polizzi Generosa, Castellana Sicula e Villalba

TITOLO

Sezioni stradali dei tronchi di viabilità di nuova realizzazione - Strada T04

PROGETTAZIONE	PROPONENTE	SUPPORTO TECNICO
 SR International S.r.l. C.so Vittorio Emanuele II, 282-284 - 00186 Roma Tel. 06 8079555 - Fax 06 80693106 C.F e P.IVA 13457211004 	 Sorgenia Zefiro S.r.l. Codice Fiscale e Partita Iva: 12497930961 Indirizzo PEC: sorgenia.zefiro@legalmail.it Sede legale: Via Alessandro Algardi 4, 20148 Milano (MI)	 <b>STUDIO TECNICO</b> ING. MAFFIA LEONARDO ACCA POWER Srl C.so Benedetto Cairoli 25 - 71121 Foggia Ing. Leonardo Maffia Via Molfetta 15 - 71121 Foggia Tel. 3315284623 

Revisione	Data	Elaborato	Verificato	Approvato	Descrizione
00	02/11/2022	Maffia	Imperato	Sorgenia Zefiro	---

N° DOCUMENTO

SRG-VLL-OC.19

SCALA

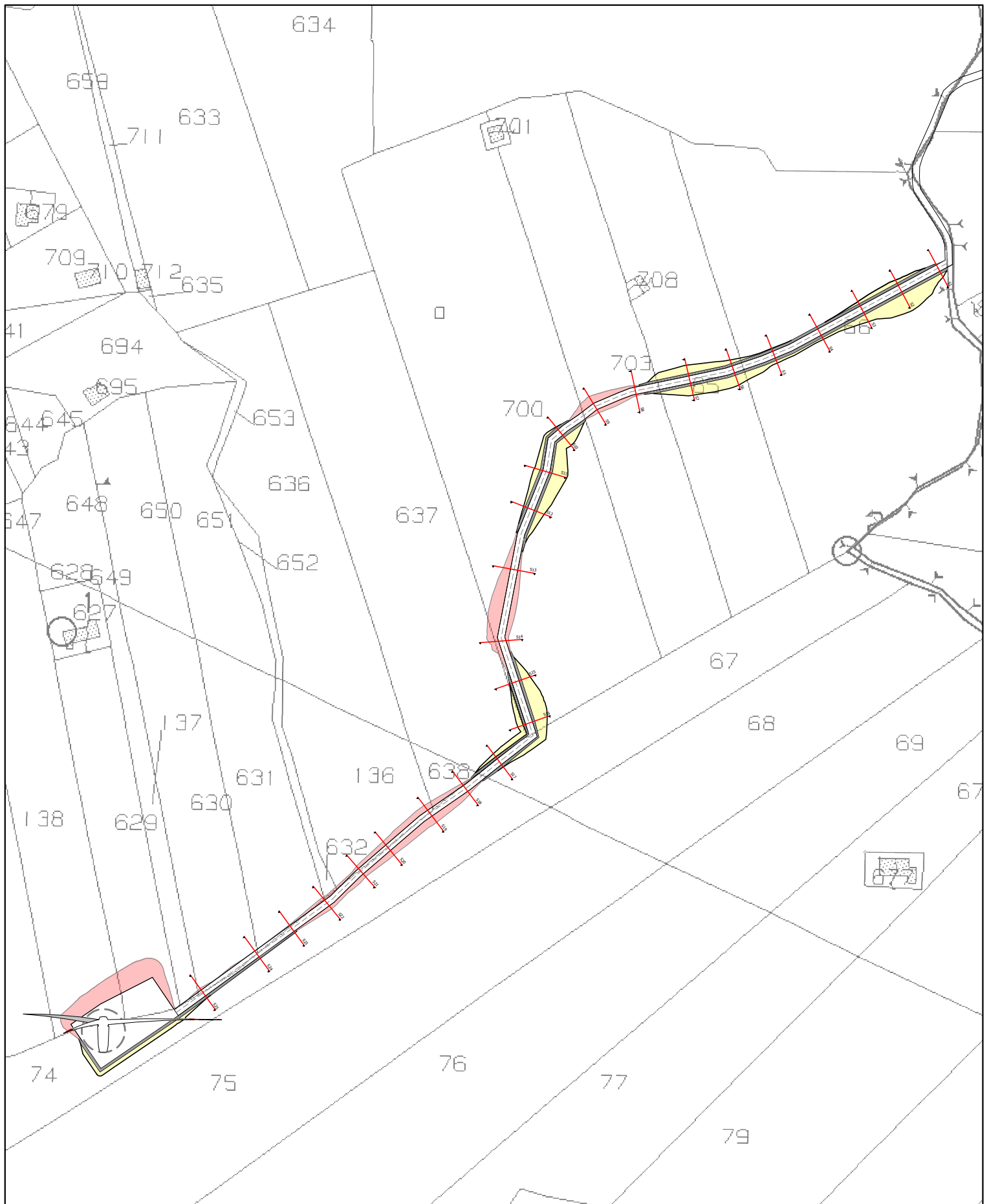
1:200

FORMATO

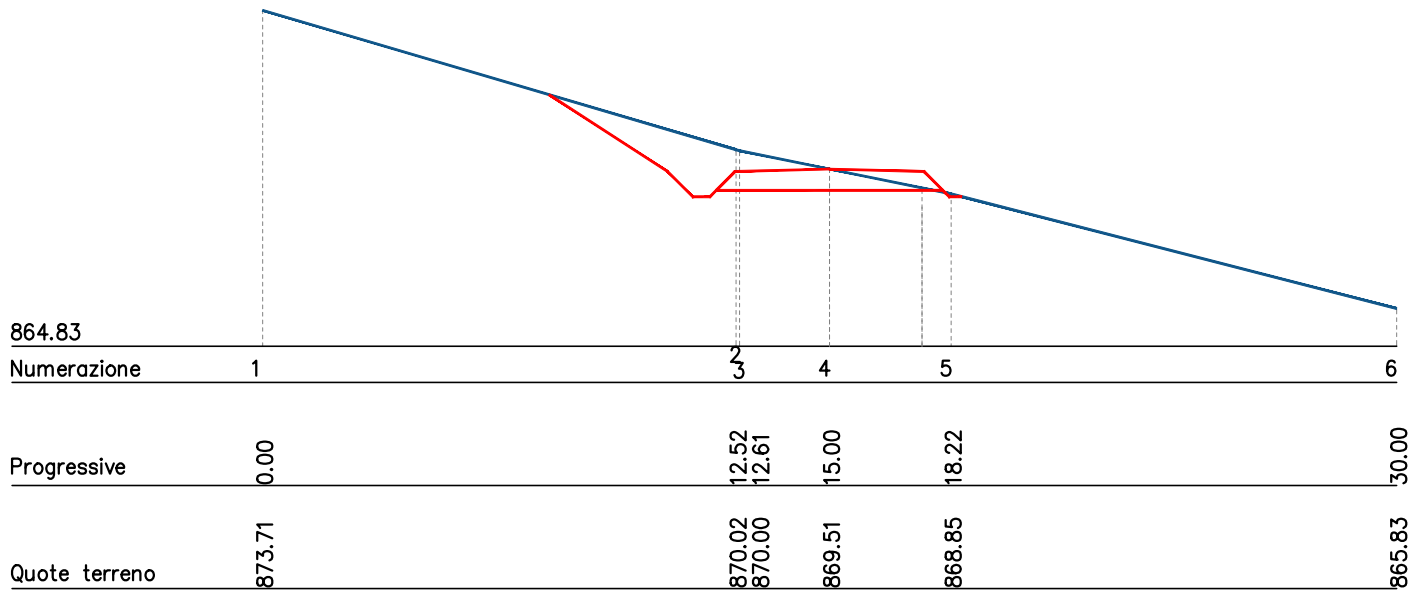
A4

# Strada accesso T04

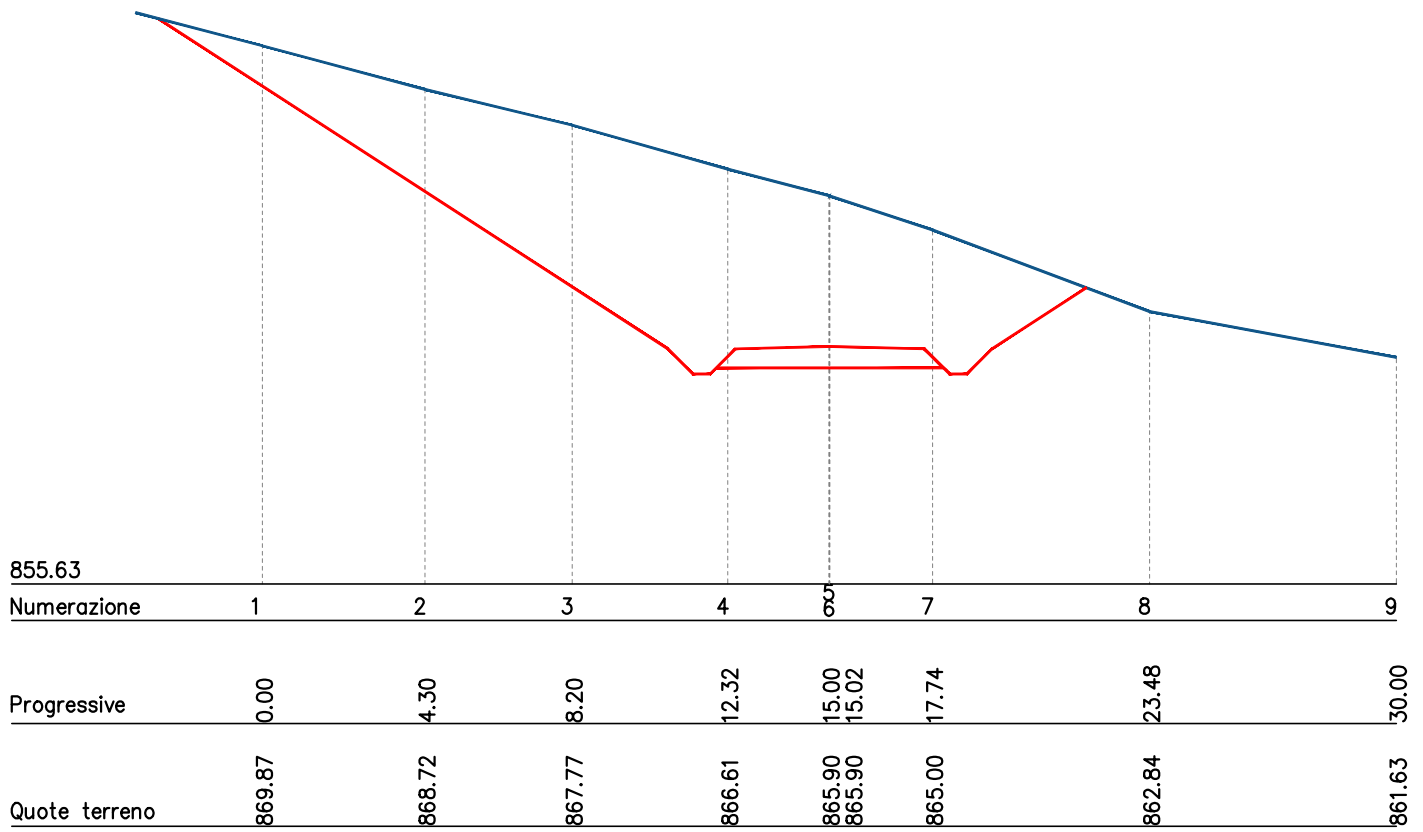
## Planimetria



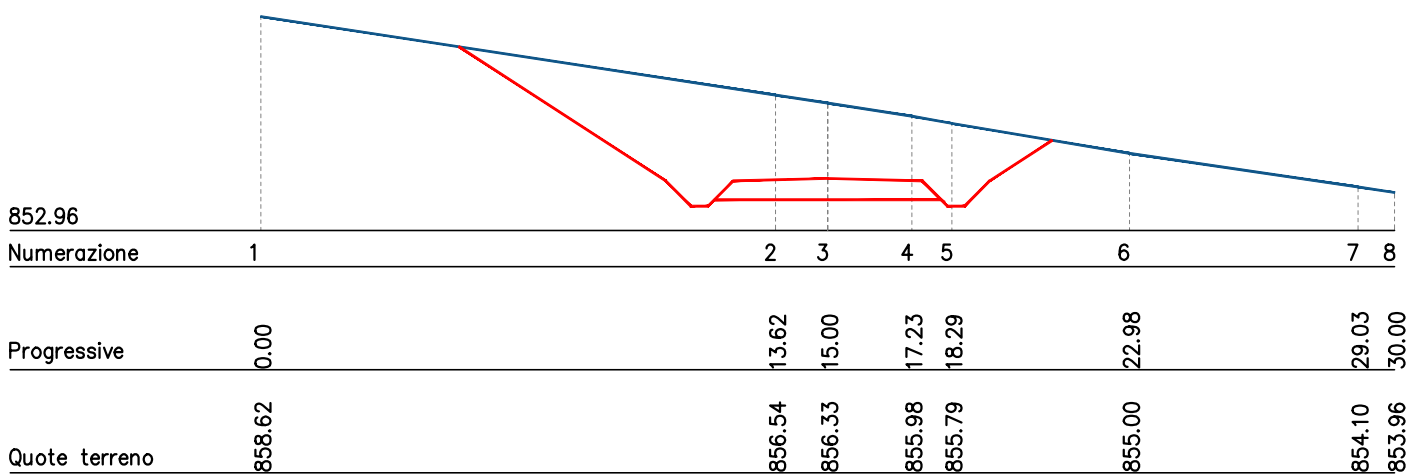
# Strada accesso T04 S1



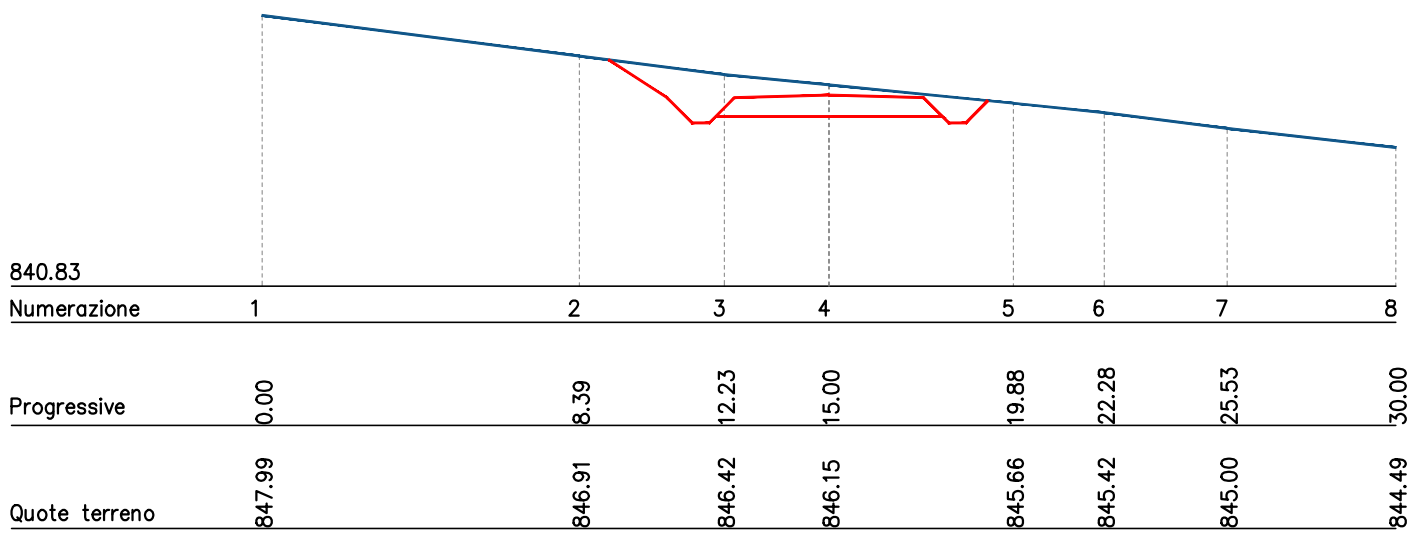
# Strada accesso T04 S2



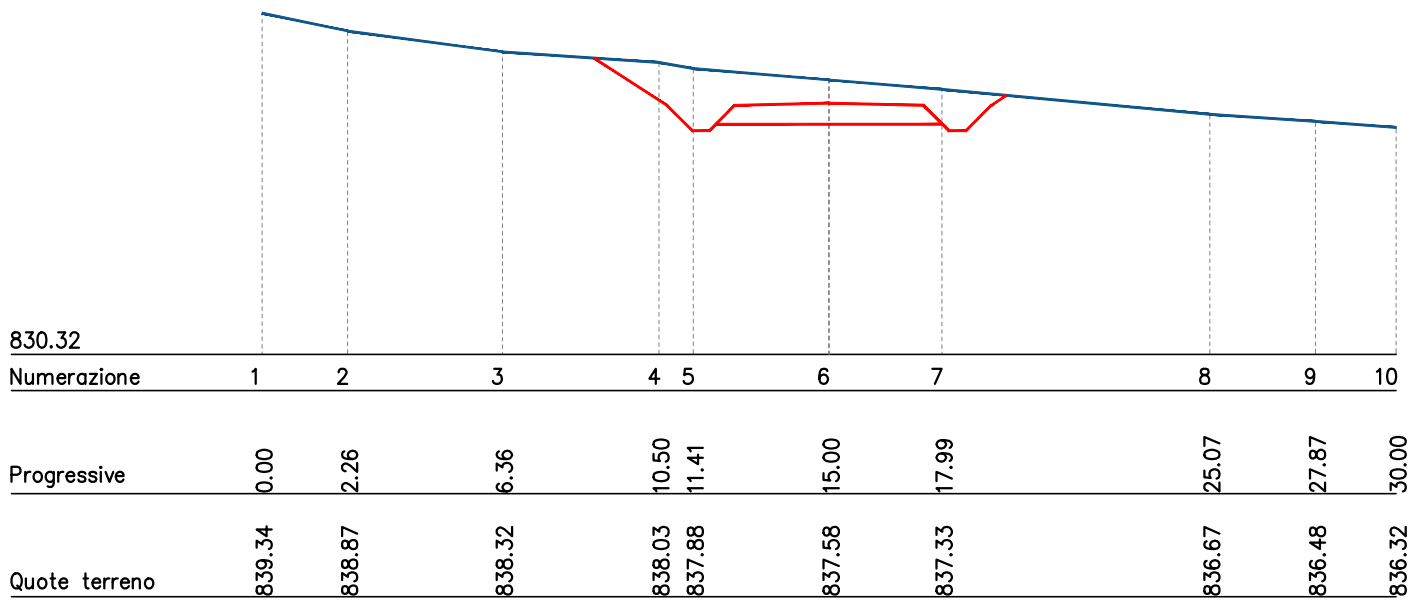
# Strada accesso T04 S3



# Strada accesso T04 S4



# Strada accesso T04 S5



830.32

Numerazione

1 2 3 4 5 6 7 8 9 10

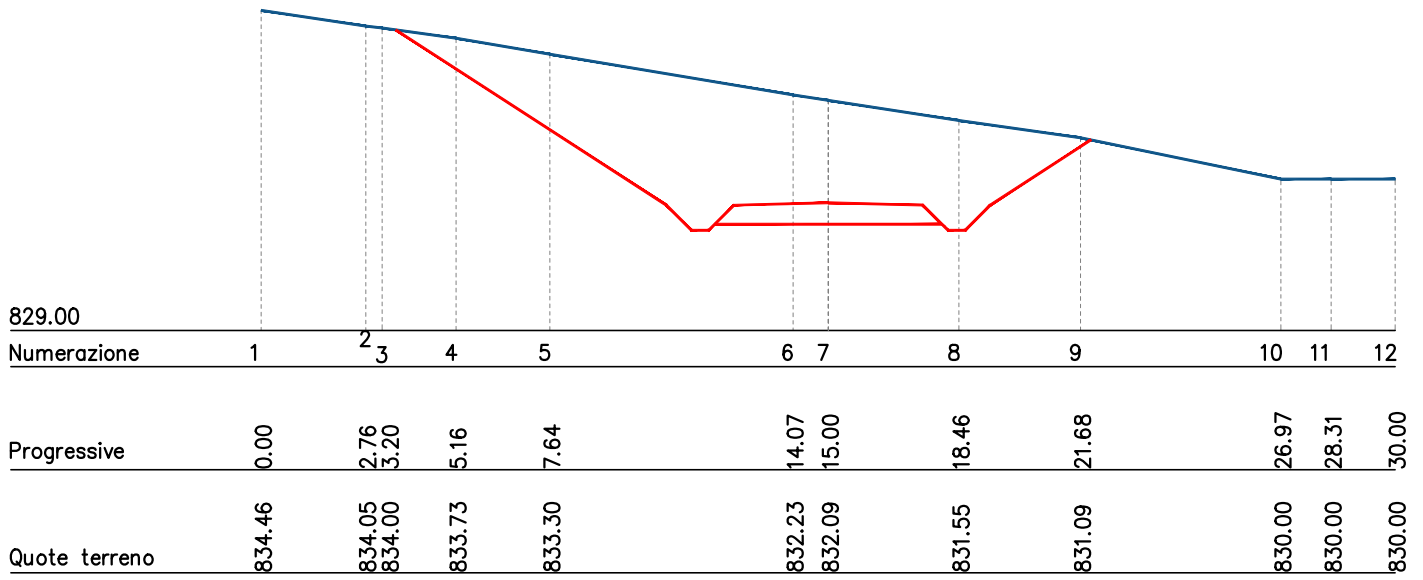
Progressive

0.00 2.26 6.36 10.50 11.41 15.00 17.99 25.07 27.87 30.00

Quote terreno

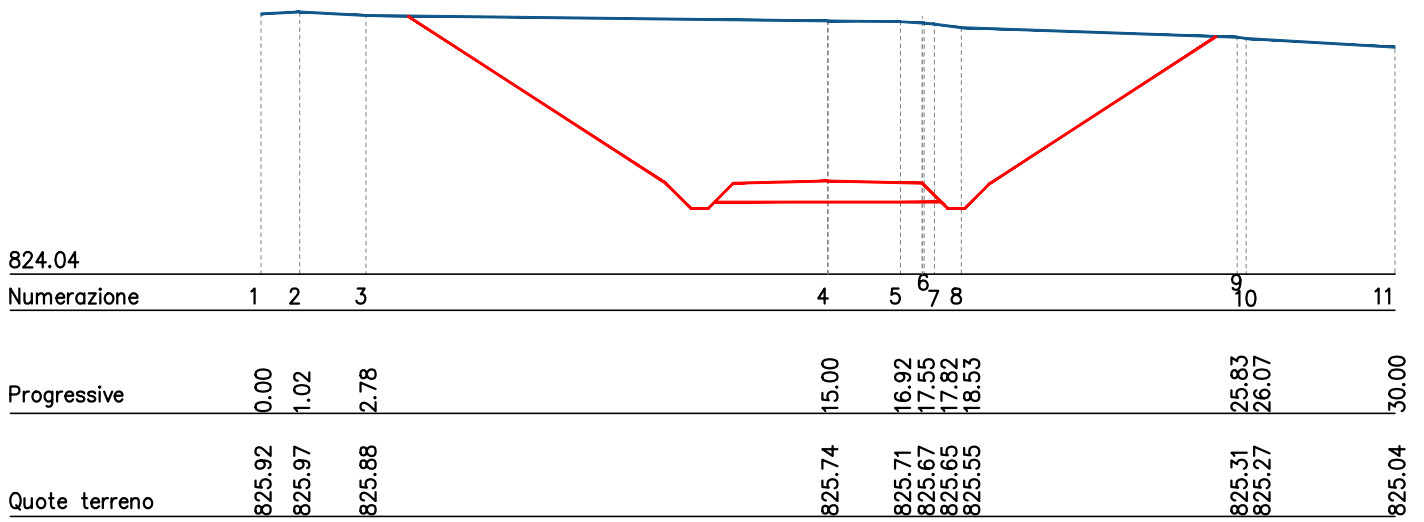
839.34 838.87 838.32 838.03 837.88 837.58 837.33 836.67 836.48 836.32

# Strada accesso T04 S6





# Strada accesso T04 S7



824.04

Numerazione

1 2 3 4 5 6 7 8 9 10 11

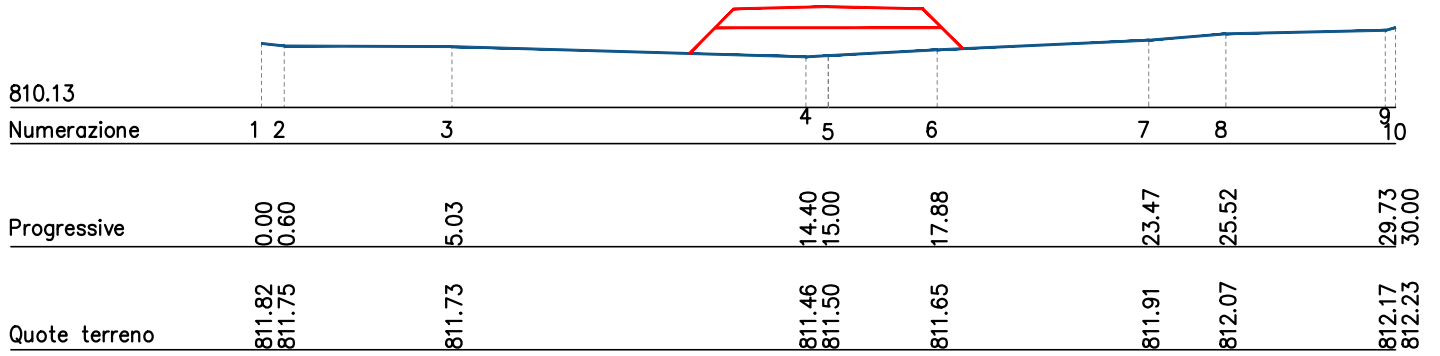
Progressive

0.00 1.02 2.78 15.00 16.92 17.55 17.82 18.53 25.83 26.07 30.00

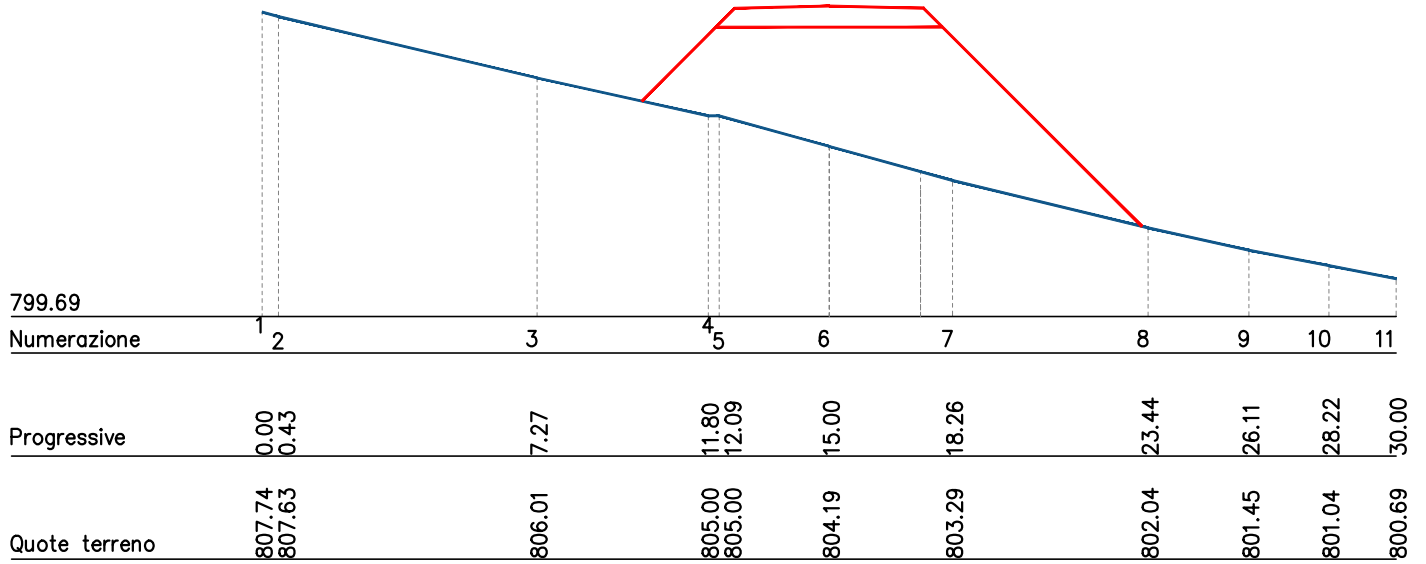
Quote terreno

825.92 825.97 825.88 825.74 825.71 825.67 825.65 825.55 825.31 825.27 825.04

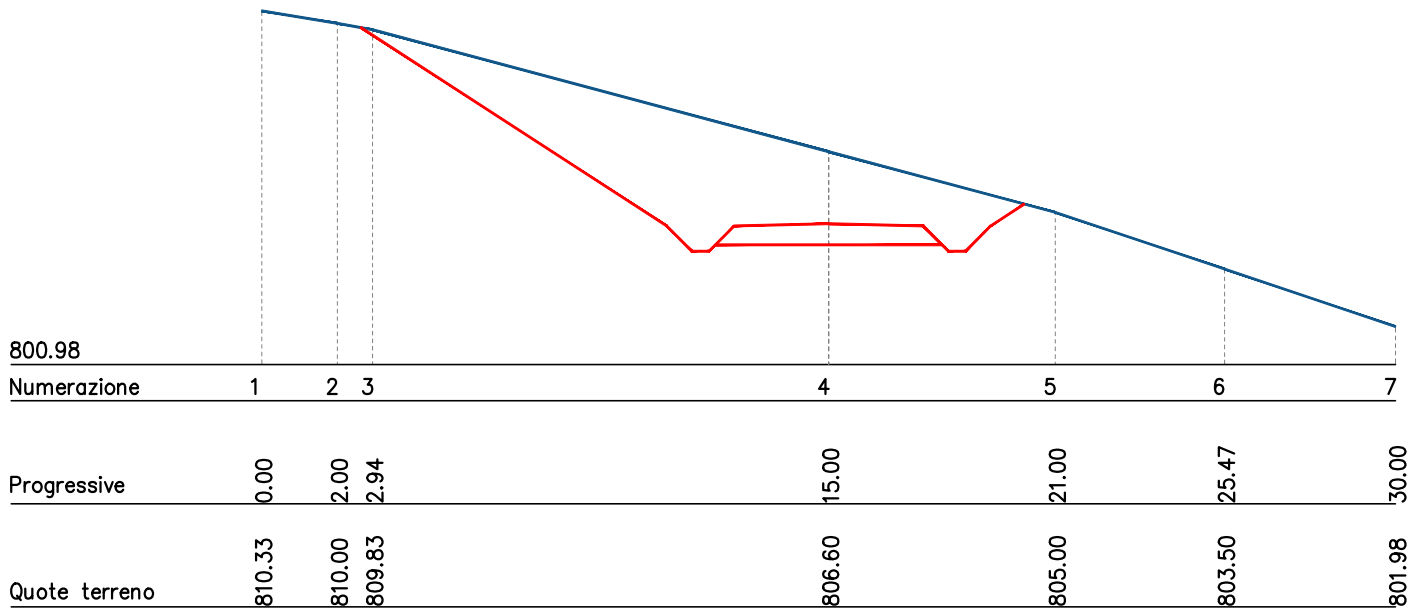
# Strada accesso T04 S8



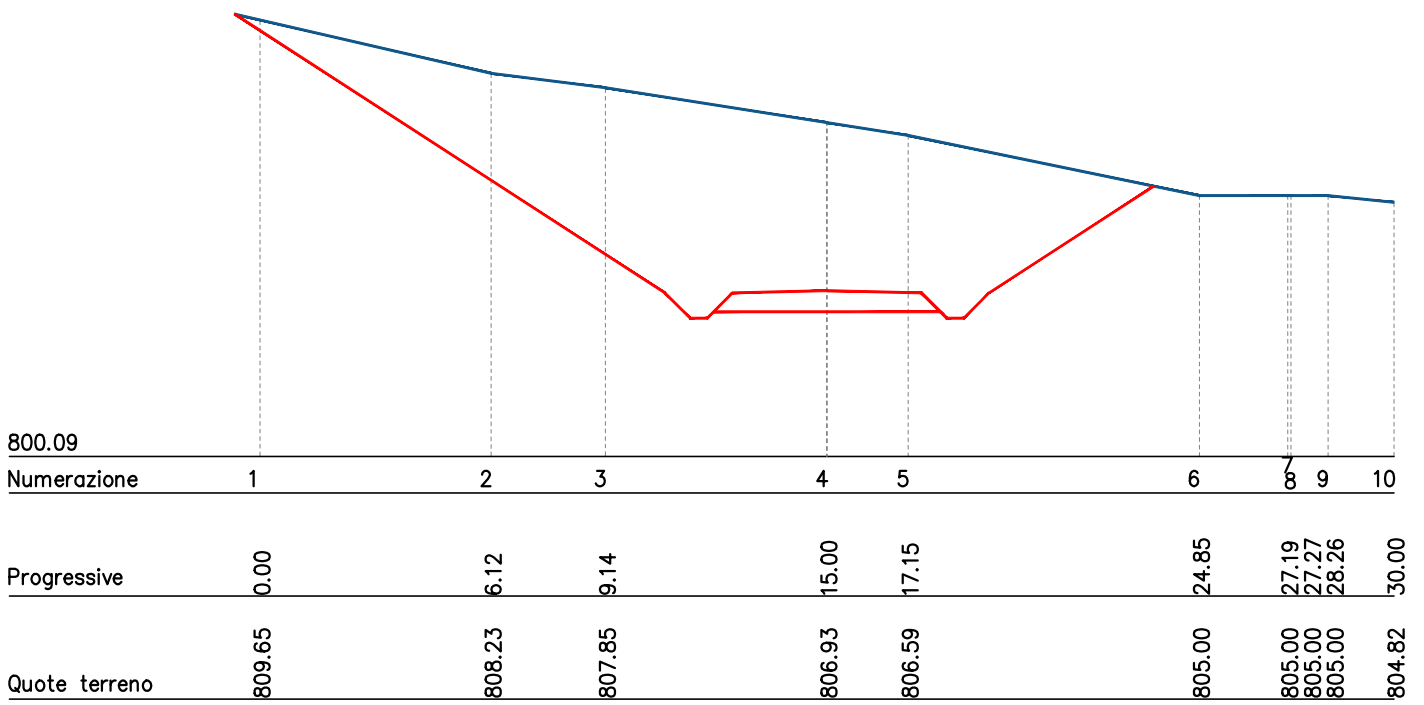
# Strada accesso T04 S9



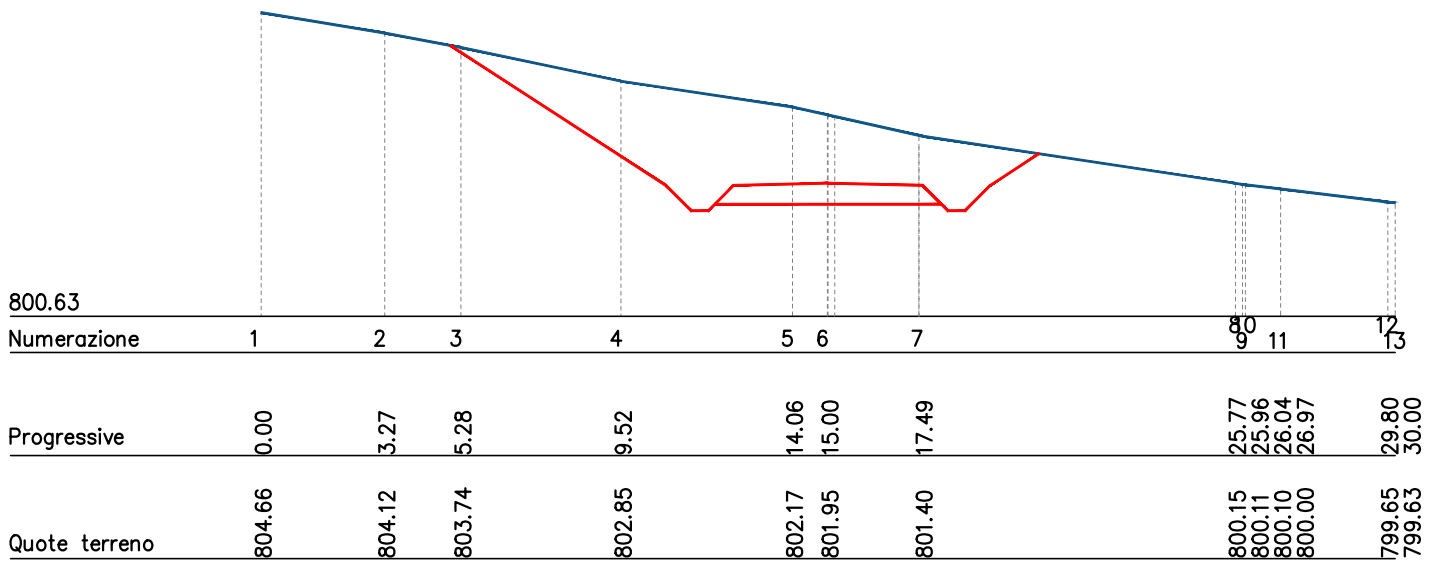
# Strada accesso T04 S10



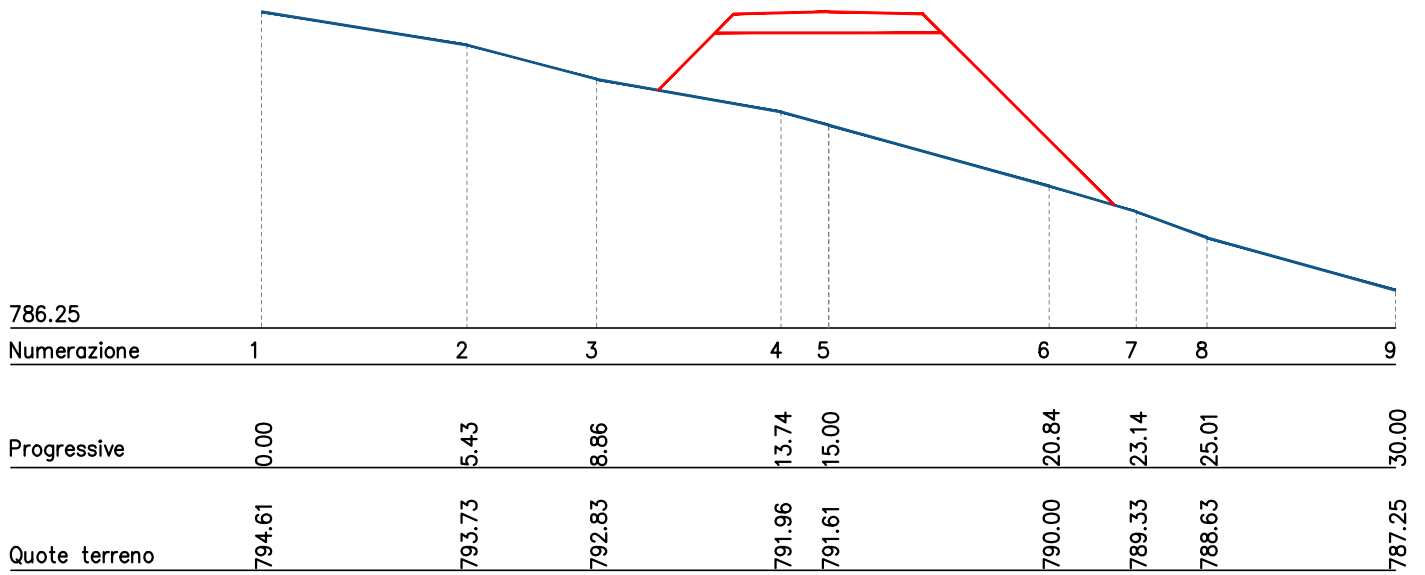
# Strada accesso T04 S11



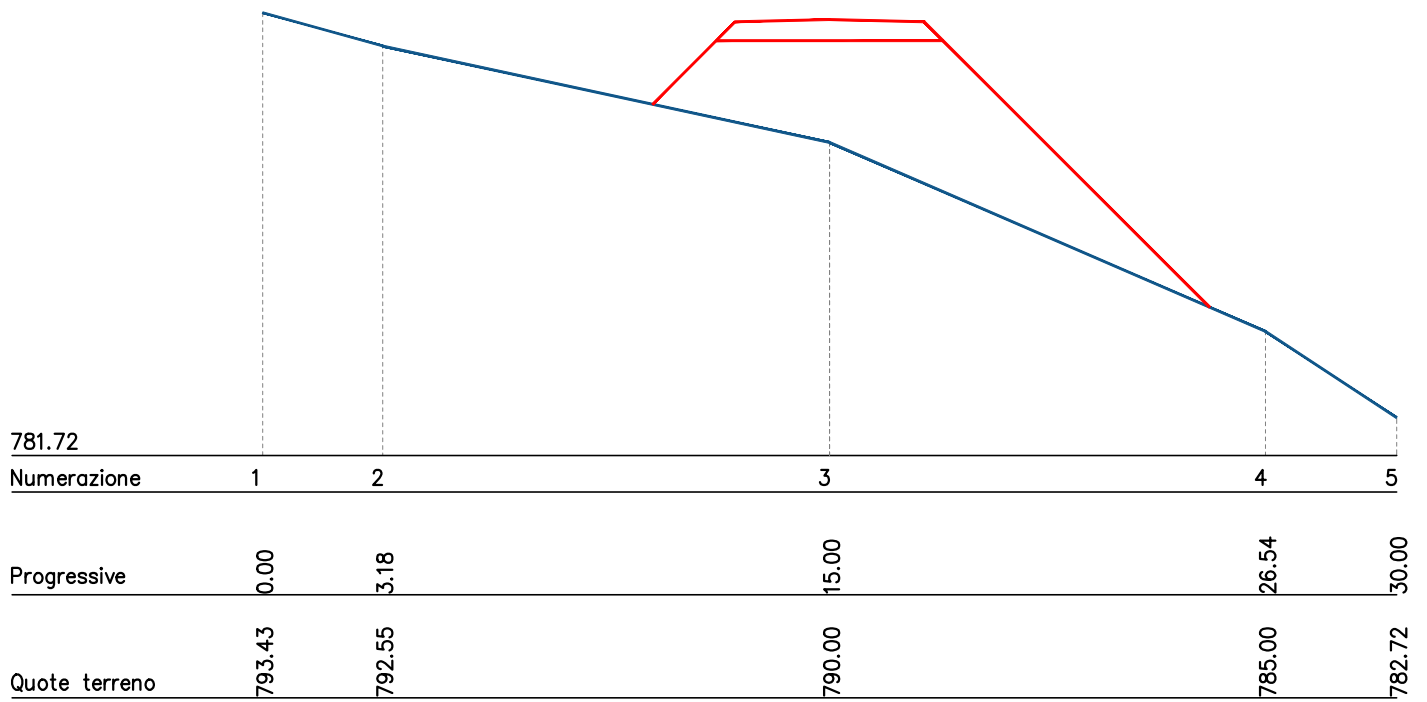
# Strada accesso T04 S12



# Strada accesso T04 S13

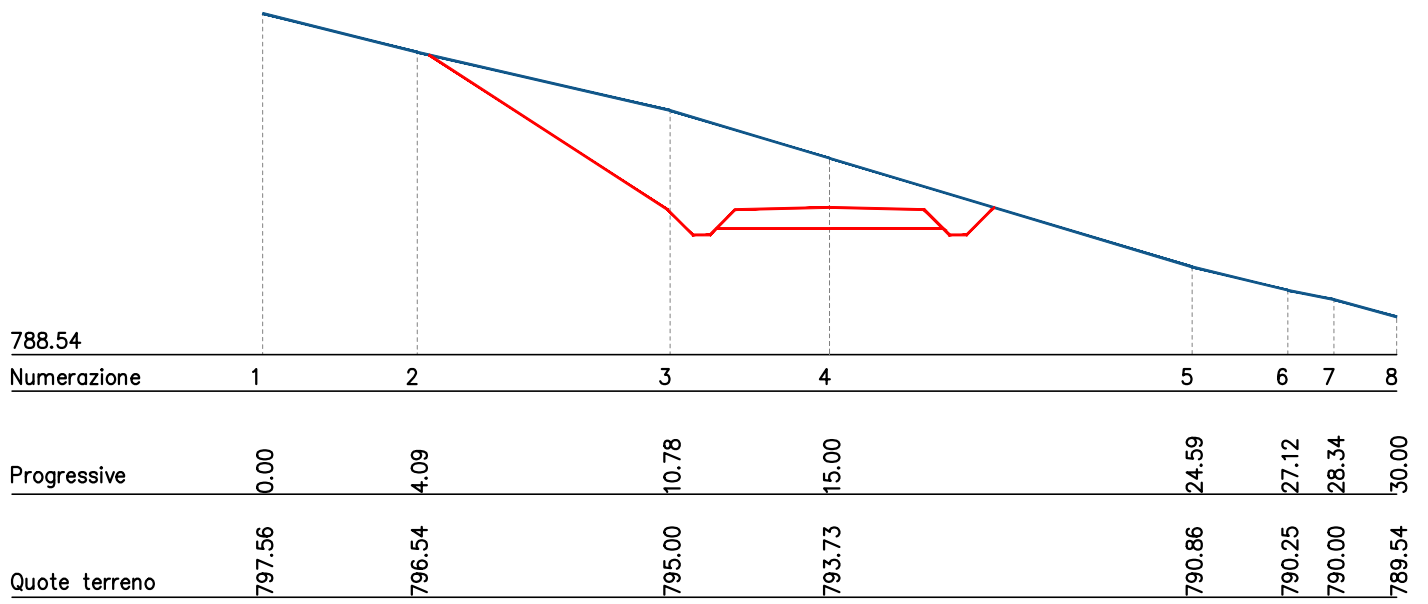


# Strada accesso T04 S14

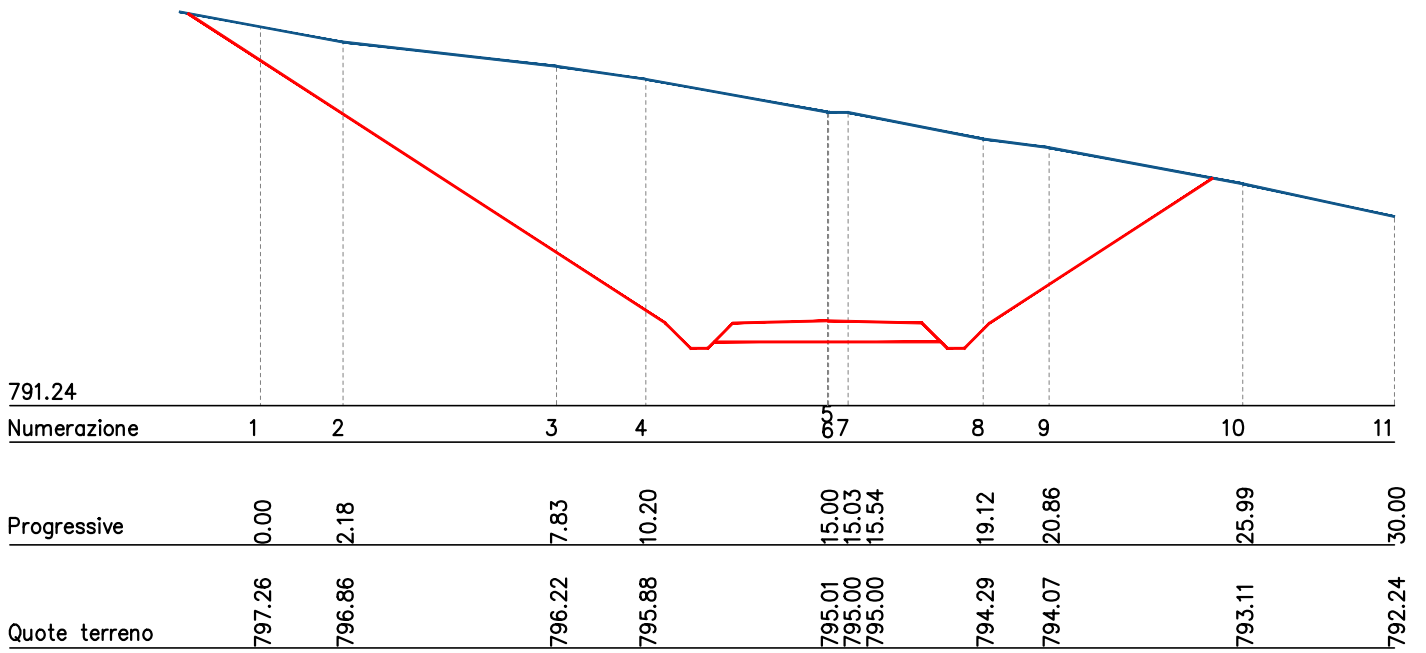




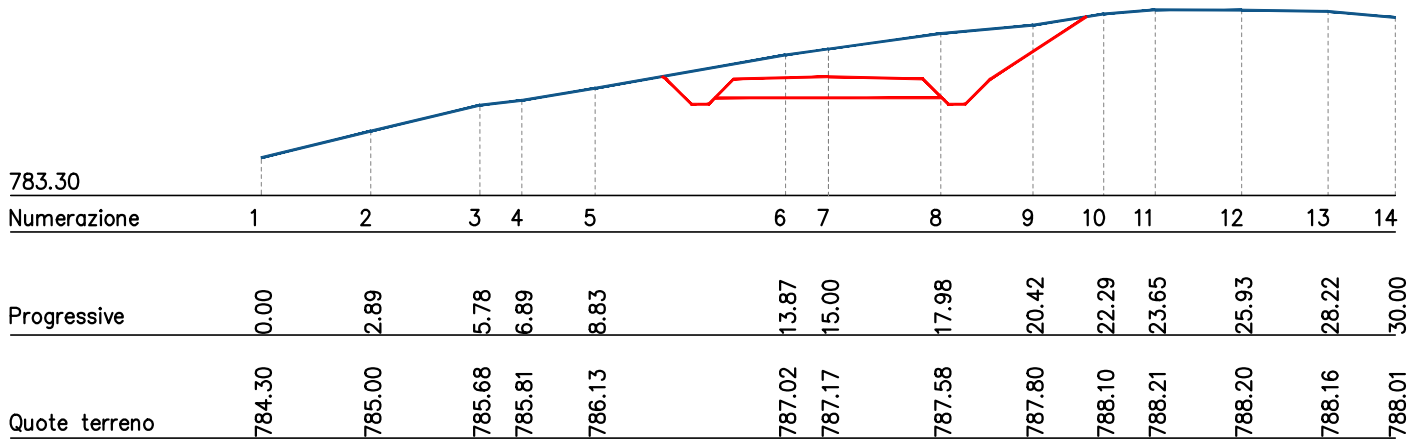
# Strada accesso T04 S15



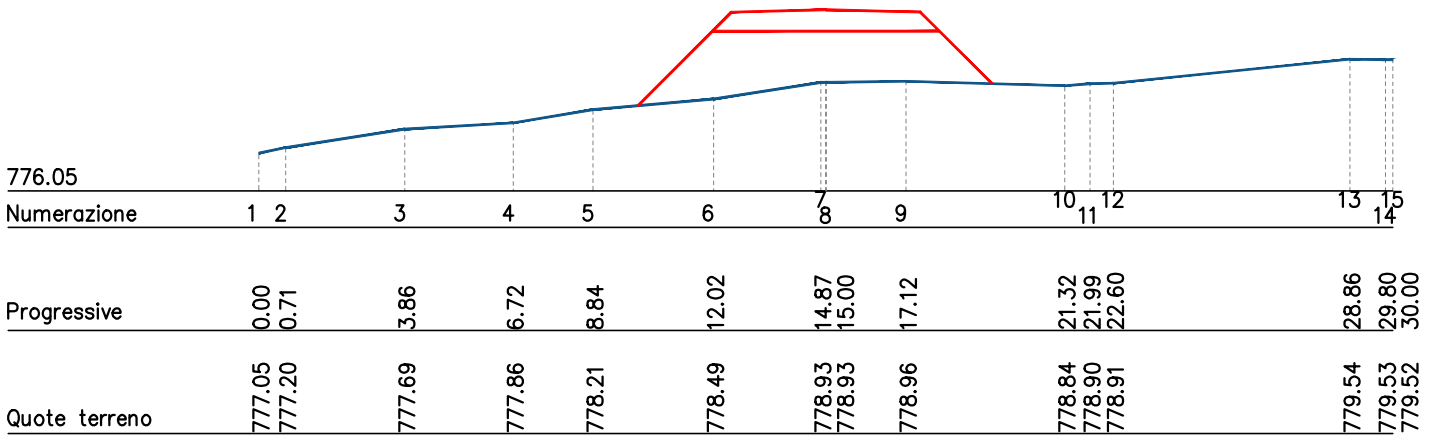
# Strada accesso T04 S16



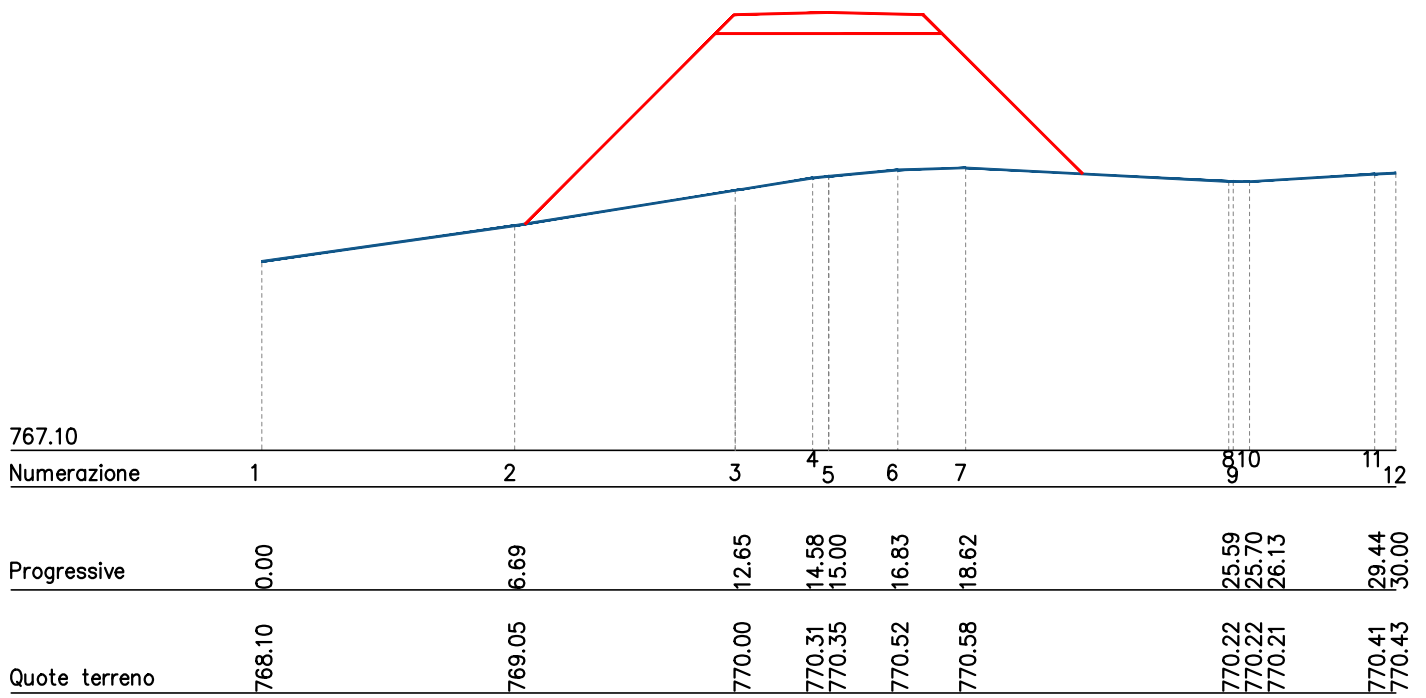
# Strada accesso T04 S17



# Strada accesso T04 S18

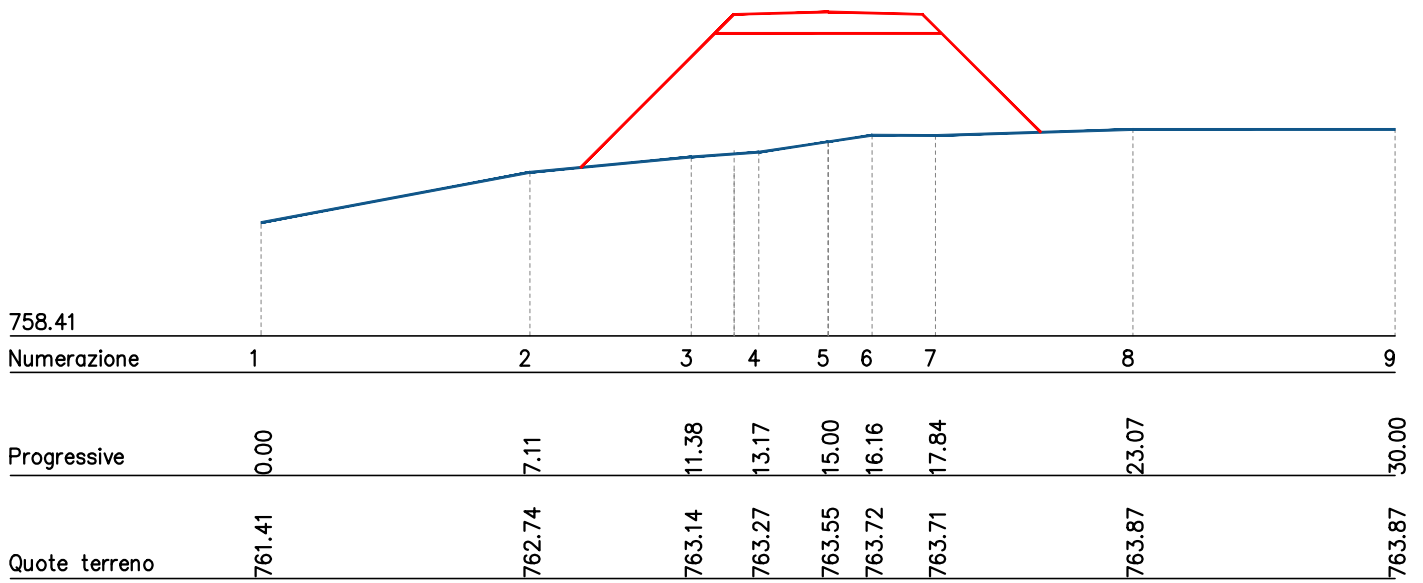


# Strada accesso T04 S19

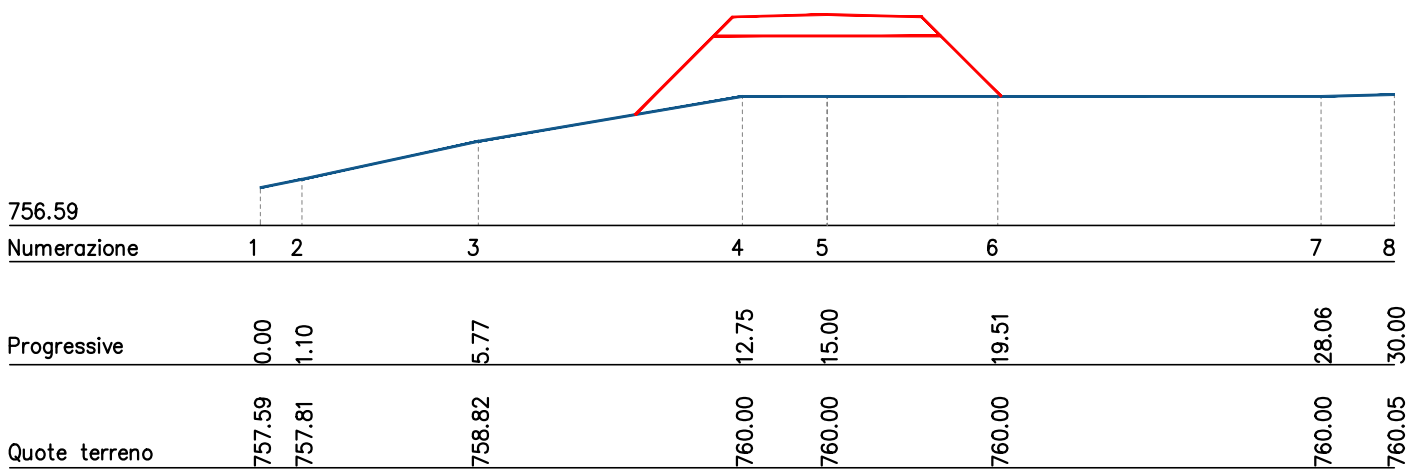


767.10												
Numerazione	1	2	3	4	5	6	7	8	9	10	11	12
Progressive	0.00	6.69	12.65	14.58	15.00	16.83	18.62	25.59	25.70	26.13	29.44	30.00
Quote terreno	768.10	769.05	770.00	770.31	770.35	770.52	770.58	770.22	770.22	770.21	770.41	770.43

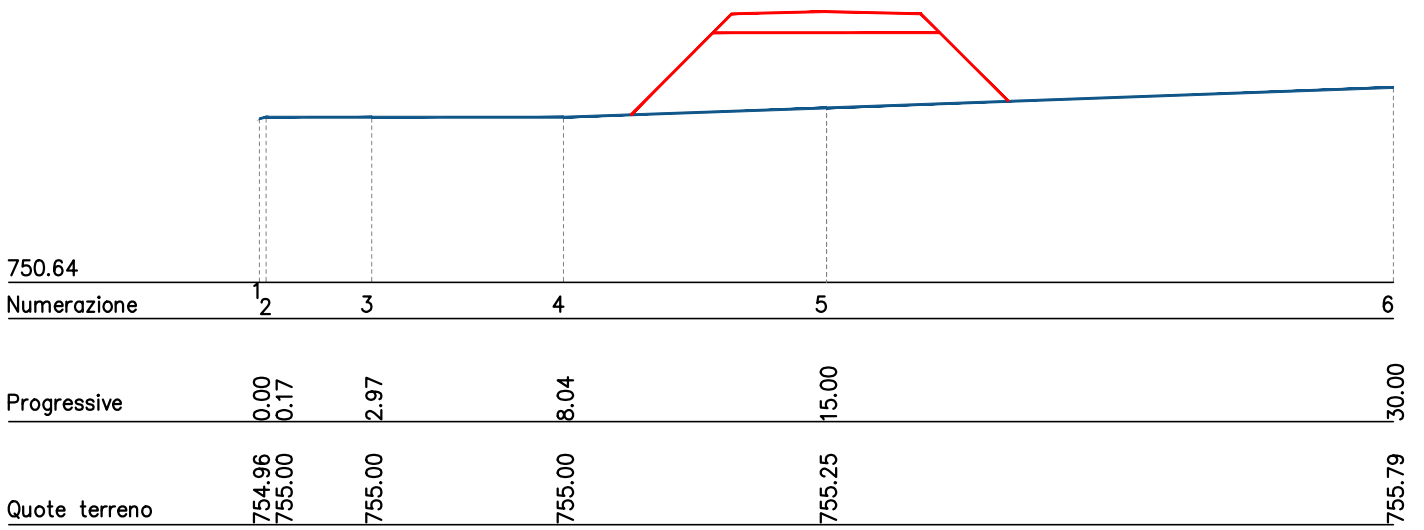
# Strada accesso T04 S20



# Strada accesso T04 S21

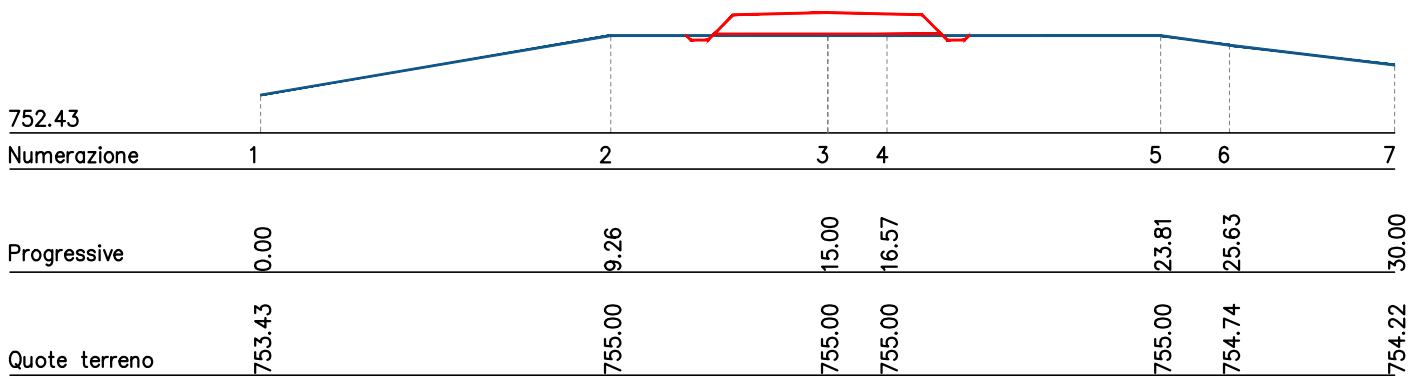


# Strada accesso T04 S22

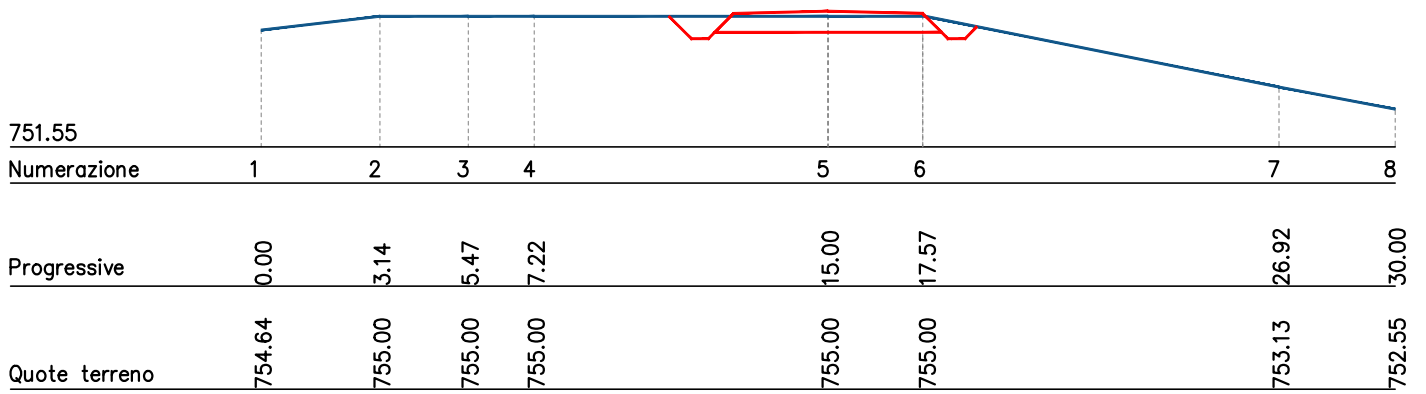




# Strada accesso T04 S23



# Strada accesso T04 S24



# Strada accesso T04 S25

