




VISTA 1 - AREA ILVA




VISTA 2 - RADICE MOLO ILVA



VISTA 3 - AREA ILVA




VISTA 4 - AREA ILVA




VISTA 5 - MOLO ILVA




VISTA 6 - DARSENA POLISETTORIALE




VISTA 7 - MOLO ILVA




VISTA 8 - RADICE MOLO ILVA




VISTA 9 - TESTATA MOLO ILVA




VISTA 10 - TESTATA MOLO ILVA




VISTA 11 - Molo Polisetoriale




VISTA 12 - Scarico ILVA in darsena Molo Polisetoriale



VISTA 13 - Testata V Sporgente




VISTA 14 - Testata V Sporgente Area di cassa di colmata




VISTA 15 - Radice V Sporgente Area di cassa di colmata




VISTA 16 - Area cassa di Colmata lato ex Yard Belleli




VISTA 17 - Molo Attracco Area ex Yard Belleli




VISTA 18 - Scarico ILVA Area di cassa di colmata



VISTA 19 - Scarico ILVA lato Area di cassa di colmata




VISTA 20 - Scarico ILVA Area di cassa di colmata




VISTA 21 - Area di Dragaggio




VISTA 22 - Diga foranea



VISTA 23 - Boa Luminosa



VISTA 24 - Piazzale ex Yard Belleli



VISTA 25 - Centrale di Betonaggio cantiere MISP falda ex Yard Belleli



VISTA 26 - Molo ex Yard Belleli particolare Bitta



VISTA 27 - Piazzale ex Yard Belleli




VISTA 28 - Molo ex Yard Belleli




VISTA 29 - Confine area ex Yard Belleli Canale ILVA



VISTA 30 - Piazzale ex Yard Belleli



PANORAMA 1 - RADICE MOLO ILVA E YARD BELLELI




PANORAMA 2 - TESTATA MOLO ILVA E MOLO TCT



PANORAMA 3 - TESTATA MOLO ILVA



PANORAMA 4 - DARSENA POLISETTORIALE - MOLI ILVA (dx) E TCT (sx)




PANORAMA 5



PANORAMA 6



PANORAMA 7



PANORAMA 8



LEGENDA
PUNTO DI RIPRESA FOTOGRAFICA





REGIONE PUGLIA MINISTERO DELL'AMBIENTE E DELLA TUTELA DEL TERRITORIO E DEL MARE AUTORITY PORTUALE DI TARANTO



Convenzione Sogesid S.p.A. - Ministero dell'Ambiente e della Tutela del Territorio e del Mare
INTERVENTI PER IL DRAGAGGIO DI 2.3 Mm³ DI SEDIMENTI IN AREA MOLO POLISETTORIALE E PER LA REALIZZAZIONE DI UN PRIMO LOTTO DELLA CASSA DI COLMATA FUNZIONALE ALL'AMPLIAMENTO DEL V SPORGENTE DEL PORTO DI TARANTO
PROGETTO DEFINITIVO

Titolo elaborato RILIEVO FOTOGRAFICO E PUNTI DI RIPRESA AREA DI INTERVENTO		Tavola EG 003	
Redatto da SOGESID		IL DIRETTORE TECNICO Ing. Carlo MESSINA	
Responsabile Servizio Operativo Bontifiche e SEBES: Ing. Enrico BRUGIOTTI		Il Responsabile del Procedimento Ing. M. TARAGLINI (area Mottura) Ing. S. FERRARO (area Mottura) Dott. C. COSSI - Dott. S. RANIA (coordinamento) Arch. L. BILÀ - Arch. E. CONFORZI - Dott. S. F. MONCADA - Geom. M. TEMPESTA (disegno grafico)	
Cod. Comessa PUG102	Codice PD EG 0 0 3 0	Nome file PUG102PDEG003_0	Data: Ottobre 2012 Scala: 1:10.000 / VARIE
Rev. 0	Data 01/2012	Descrizione modifica 1 ^a Emisione	verificato approvato