



Committente:

Monty Wind S.R.L.

Monty Wind S.R.L.
Via Sardegna, 40
00187 Roma
P.IVA/C.F. 16368881005

Titolo del Progetto:

Parco Eolico "Monty" sito nei Comuni di: Montenero di Bisaccia e Montecilfone

Documento:

SEZIONI TRASVERSALI – WTG01

N° Documento:

IT-VESMON-TEN-CIV-DW-30

Progettista:



sede legale e operativa
San Martino Sannita (BN) Località Chianarile snc Area Industriale
sede operativa
Lucera (FG) via Alfonso La Cava 114
P.IVA 01465940623
Azienda con sistema gestione qualità Certificato N. 50 100 11873



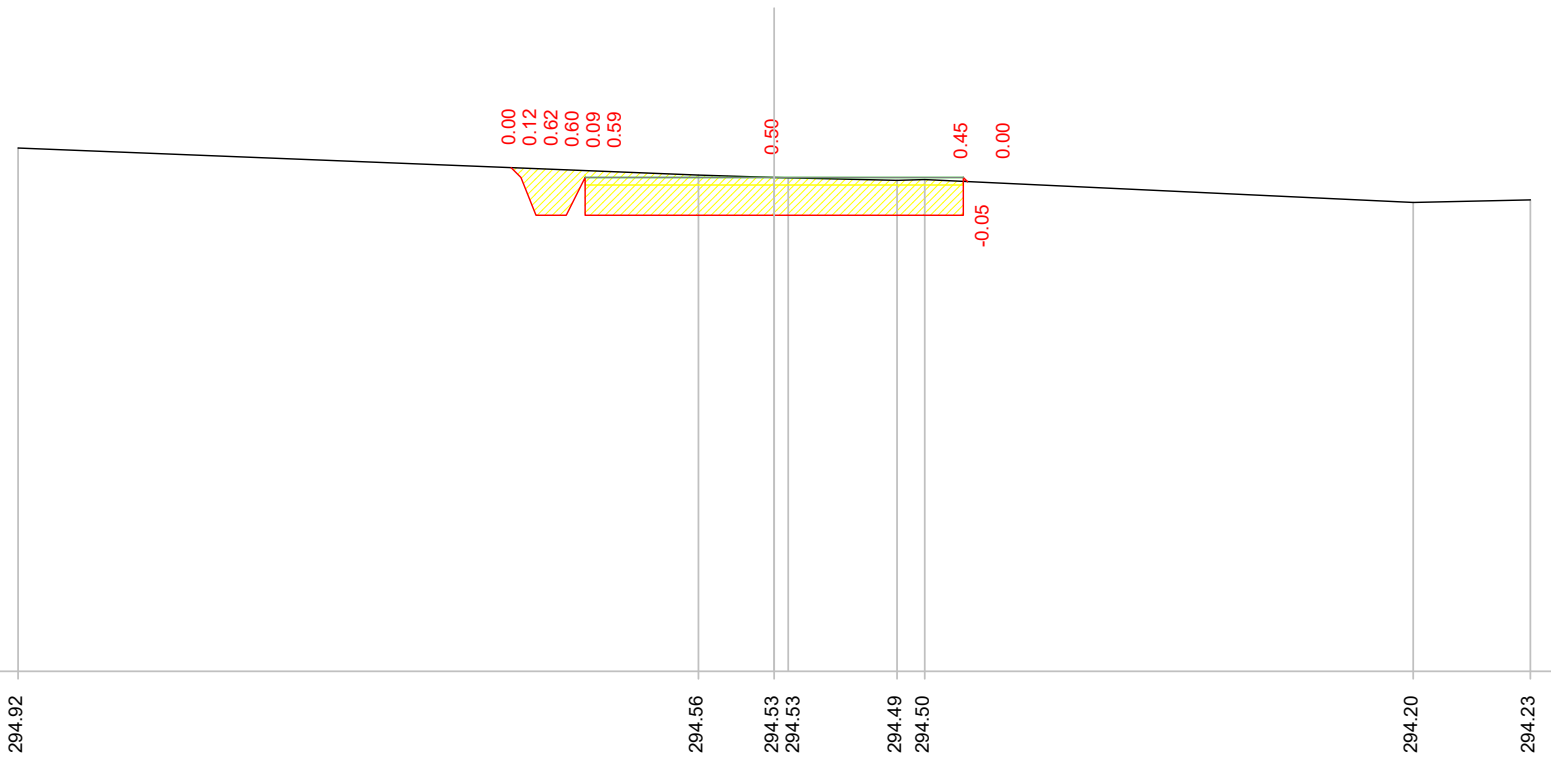

Progettista
Dott. Ing. Nicola FORTE



Rev	Data Revisione	Descrizione	Redatto	Controllato	Approvato
00	Settembre 2022	Richiesta VIA	PFP	NF	NF

Indice : 1
 Progressiva : 0.000
 Codice : S.0001
 Area - scavo : 2.951
 Area - riporto : -0.002
 QuotaProgetto : 294.531

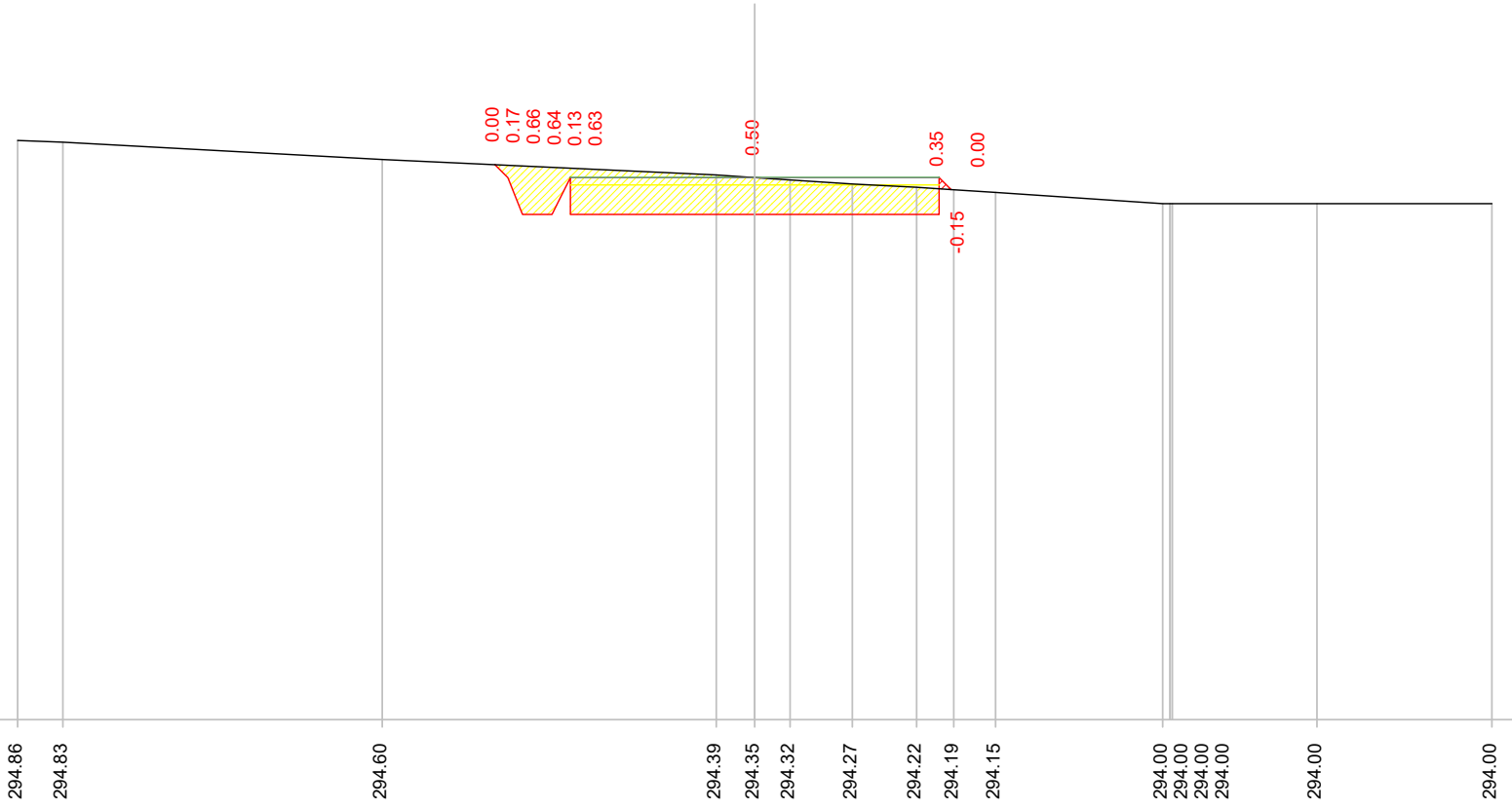
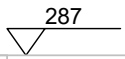
Scala : 1/100



Quote terreno	294.92			294.56	294.53 294.53		294.49 294.50		294.20	294.23
Quote progetto		294.66	294.53	294.03	294.03		294.03	294.53		
Parziali progetto		0.13	0.20	0.40	0.76	2.50	2.50	0.00		

Indice : 2
 Progressiva : 20.000
 Codice : S.0014
 Area - scavo : 2.928
 Area - riporto : -0.013
 QuotaProgetto : 294.354

Scala : 1/100



0.00
0.17
0.66
0.64
0.13
0.63

0.50

0.35

0.00

-0.15

Quote terreno

294.86 294.83 294.60 294.39 294.35 294.32 294.27 294.22 294.19 294.15 294.00 294.00 294.00 294.00 294.00 294.00

Quote progetto

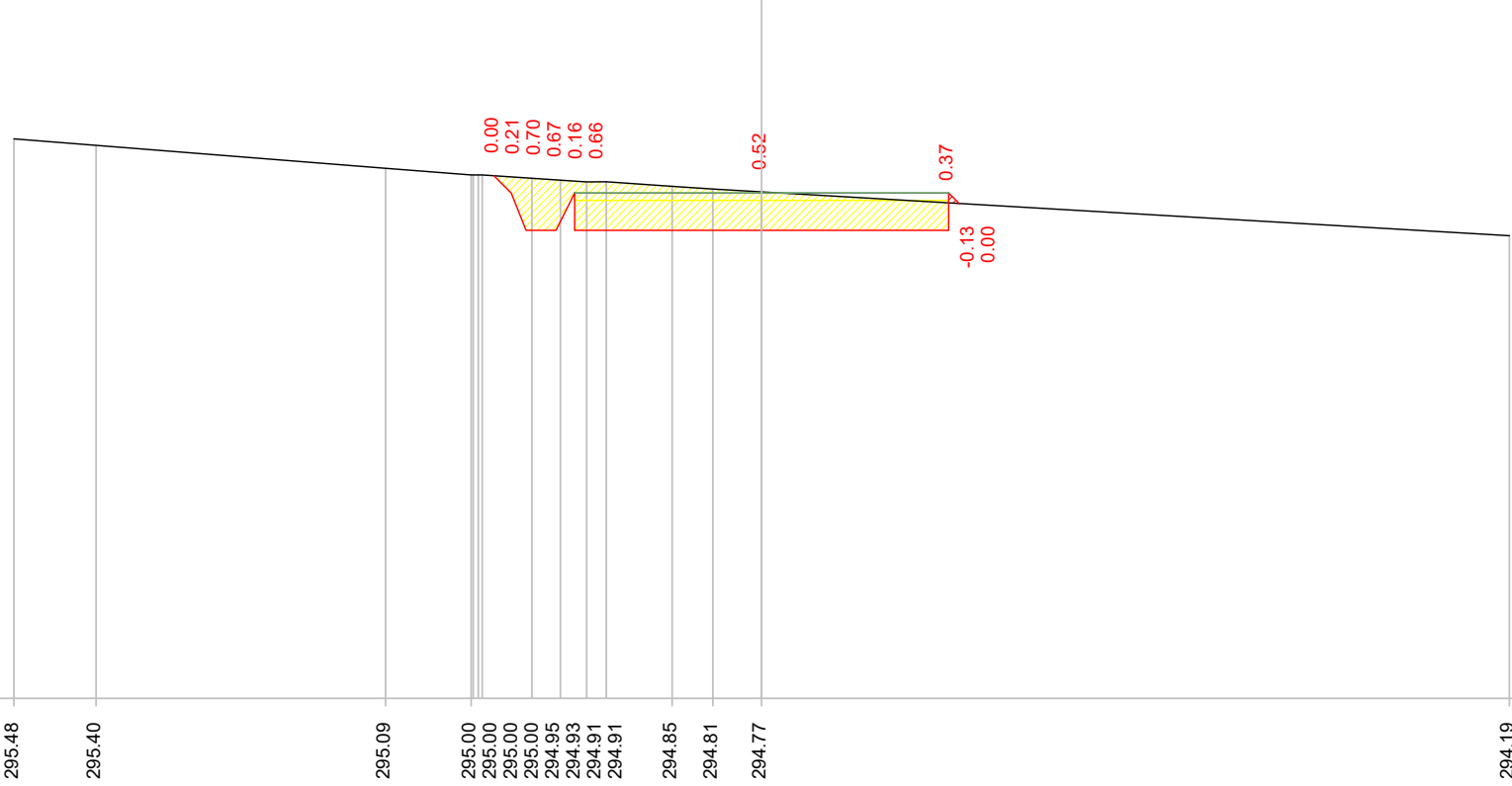
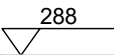
294.53 294.35 293.85 293.85 294.35 293.85 293.85 294.19 294.19

Parziali progetto

0.17 0.20 0.40 0.76 2.50 2.50 0.96

Indice : 3
 Progressiva : 40.000
 Codice : S.0015
 Area - scavo : 3.083
 Area - riporto : -0.009
 QuotaProgetto : 294.759

Scala : 1/100



0.00
 0.21
 0.70
 0.67
 0.16
 0.66
 0.52
 0.37
 -0.13
 0.00

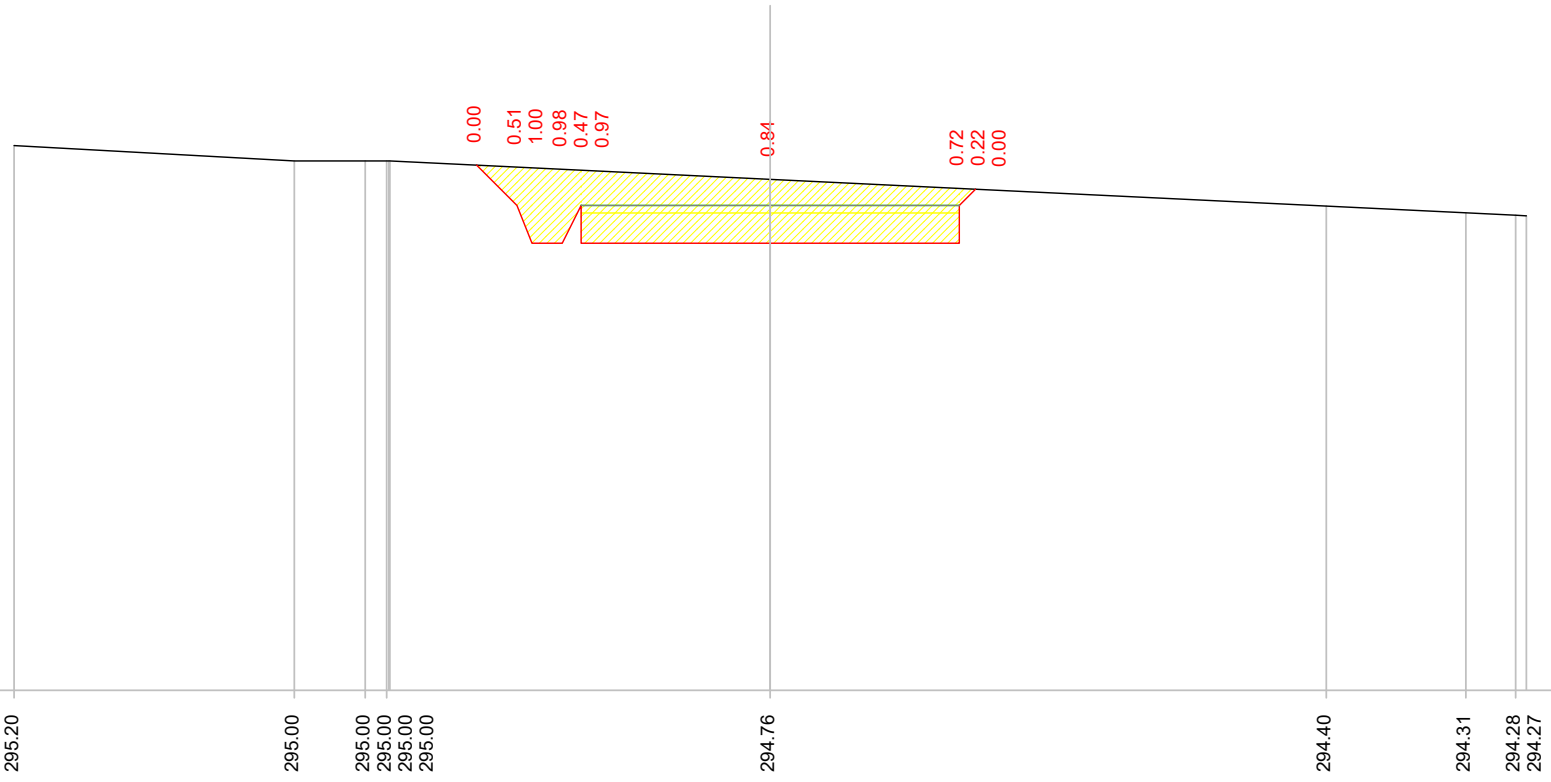
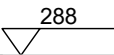
Quote terreno

Quote progetto

Parziali progetto

Indice : 5
 Progressiva : 57.279
 Codice : S.0001
 Area - scavo : 5.112
 Area - riporto : 0.000
 QuotaProgetto : 294.412

Scala : 1/100



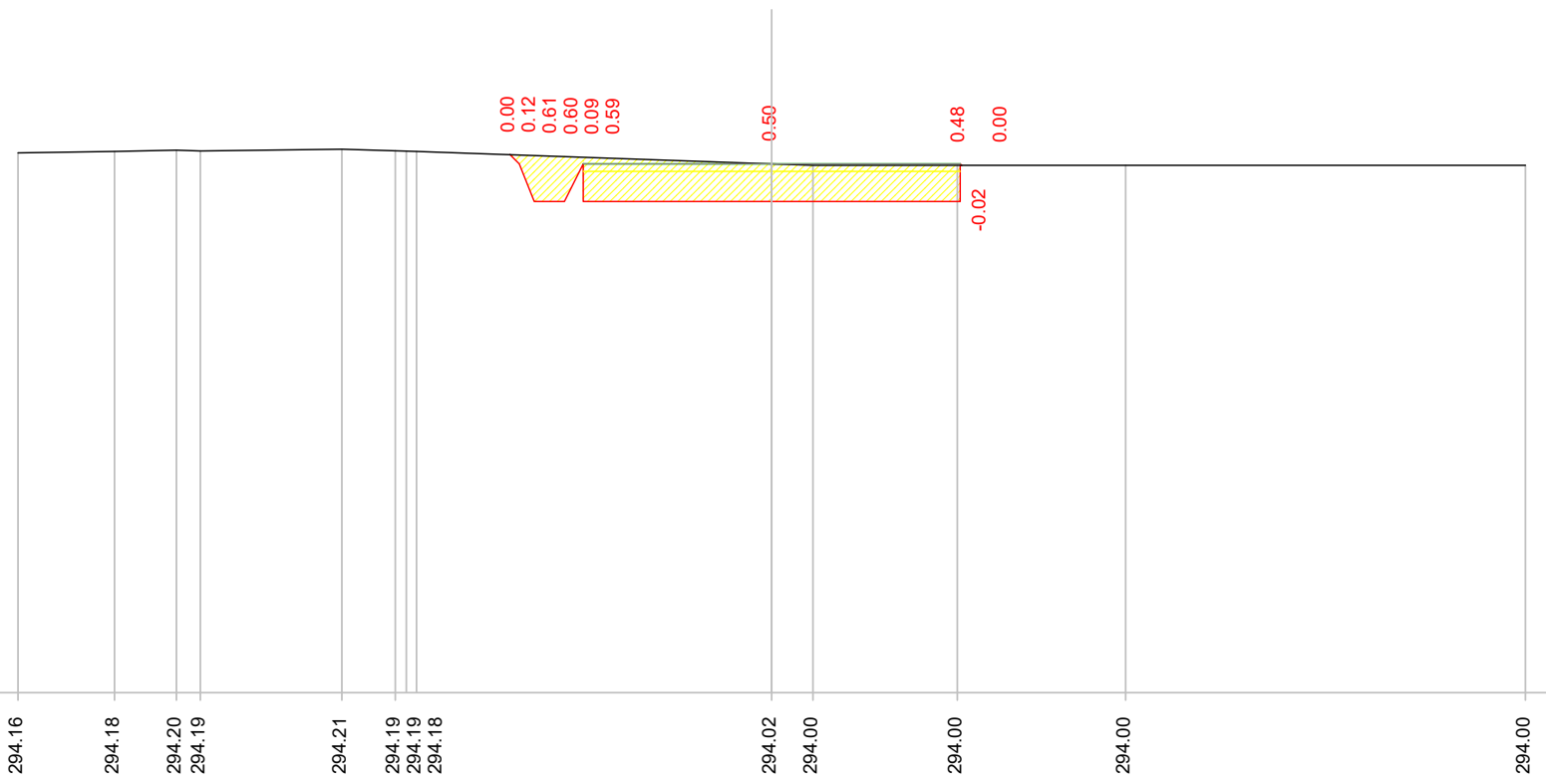
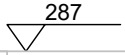
Quote terreno

Quote progetto

Parziali progetto

Indice : 6
 Progressiva : 72.237
 Codice : S.0002
 Area - scavo : 2.977
 Area - riporto : 0.000
 QuotaProgetto : 294.019

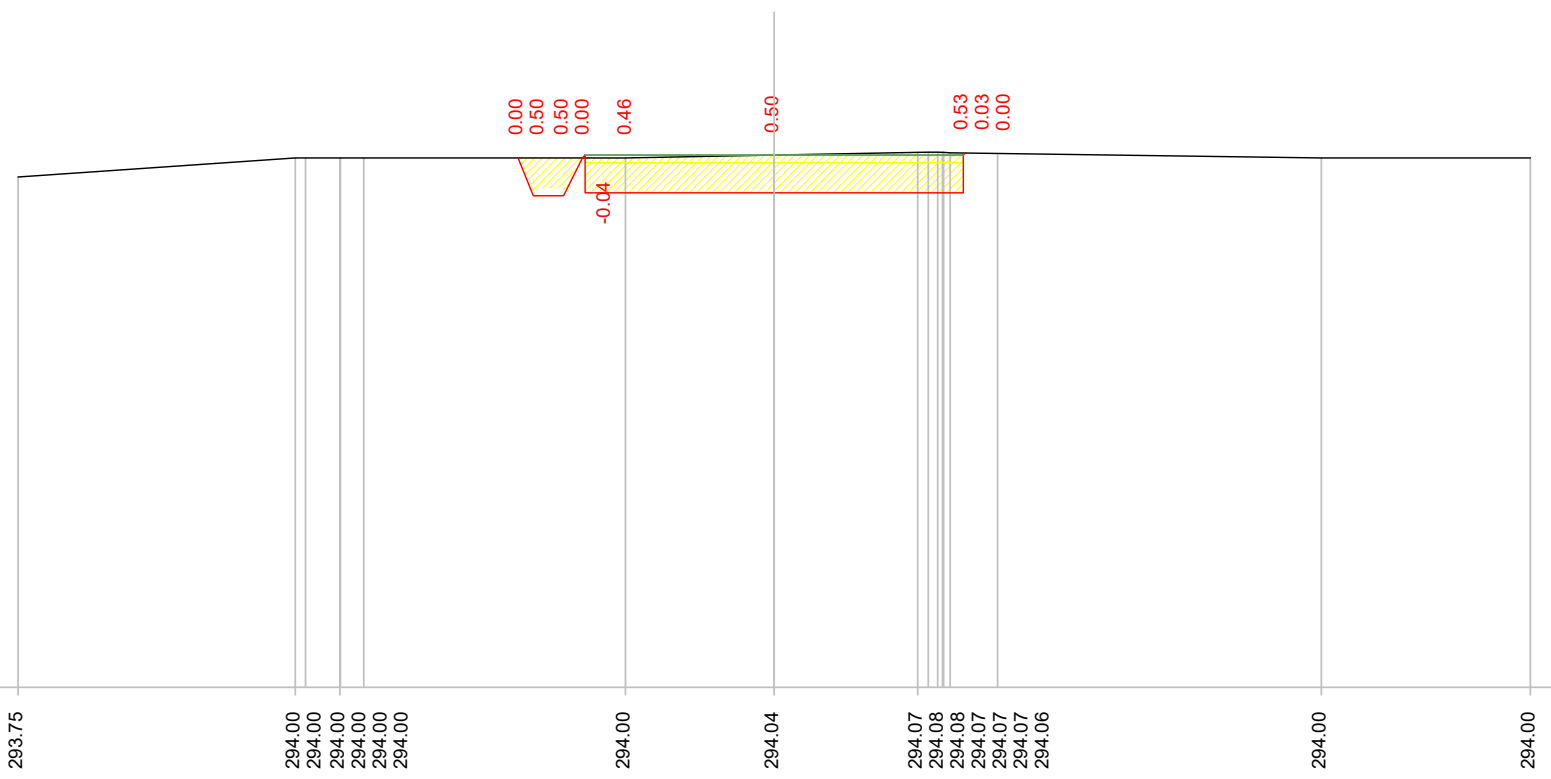
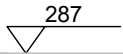
Scala : 1/100



Quote terreno	294.16	294.18	294.20	294.19	294.21	294.19	294.19	294.18	294.02	294.00	294.00	294.00	294.00
Quote progetto						294.14	294.02	293.52	293.52	294.02	293.52	294.02	294.00
Parziali progetto						0.16	0.40	0.76	2.50	2.50	0.02		

Indice : 7
 Progressiva : 87.196
 Codice : S.0003
 Area - scavo : 2.816
 Area - riporto : -0.001
 QuotaProgetto : 294.037

Scala : 1/100



Quote terreno

293.75 294.00 294.00 294.00 294.00 294.00 294.00 294.00 294.00 294.04 294.04 294.07 294.08 294.08 294.07 294.07 294.07 294.06 294.00 294.00

Quote progetto

294.00 293.50 293.50 294.00 294.04 293.54 293.54 294.04 294.07

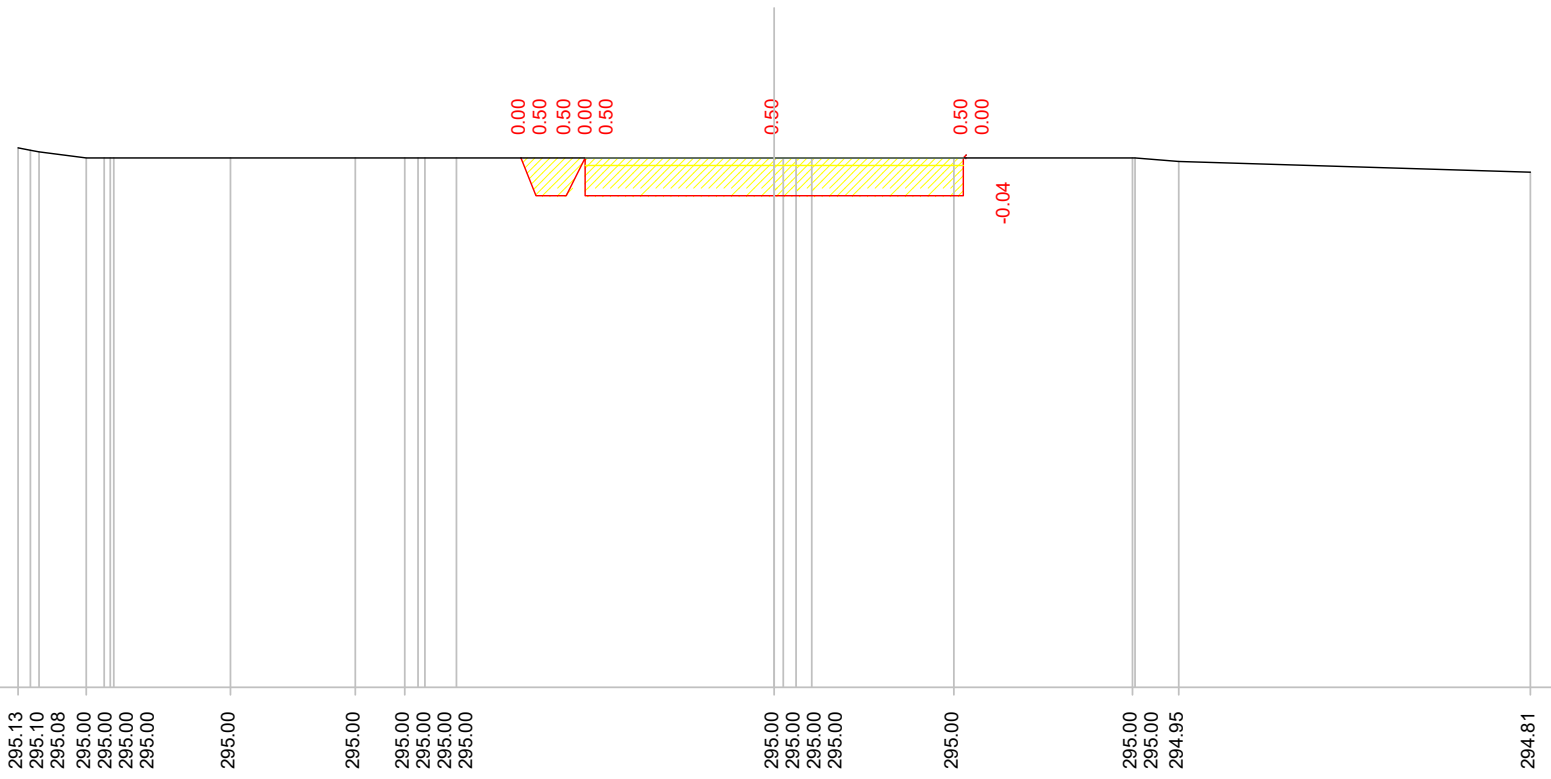
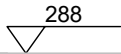
Parziali progetto

0.20 0.40 0.25 0.00 2.50 2.50 0.00

0.00 0.50 0.50 0.00 0.46 0.50 0.53 0.03 0.00

Indice : 8
 Progressiva : 102.153
 Codice : S.0004
 Area - scavo : 2.814
 Area - riporto : -0.001
 QuotaProgetto : 295.000

Scala : 1/100



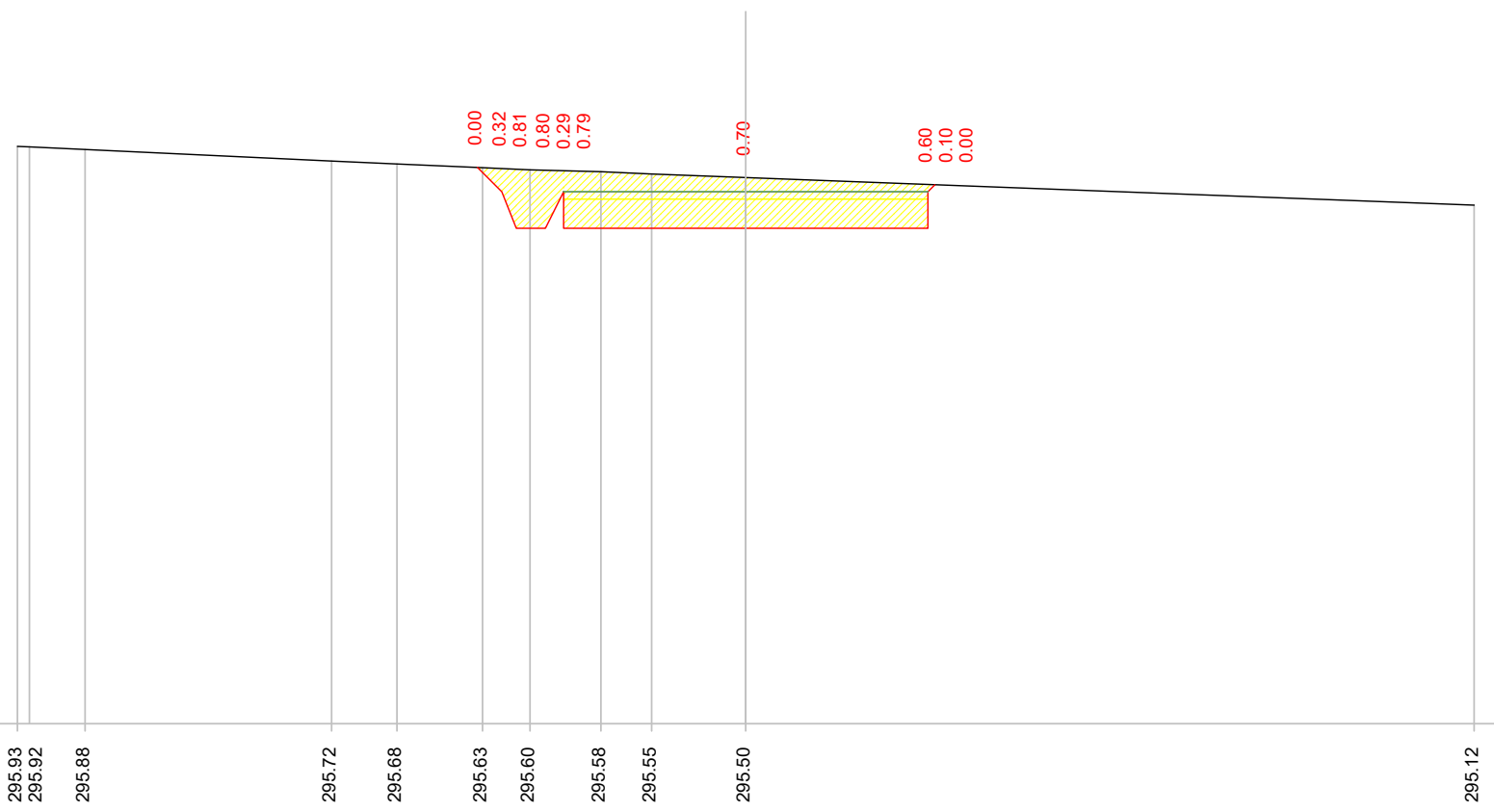
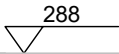
0.00
 0.50
 0.50
 0.00
 0.50
 0.50
 0.00

-0.04

Quote terreno	295.13	295.10	295.08	295.00	295.00	295.00	295.00	295.00	295.00	295.00	295.00	295.00	295.00	295.00	295.00	295.00	295.00	295.00	294.95	294.81
Quote progetto											295.00	294.50	295.00	295.00	295.00	294.50	295.00	295.04		
Parziali progetto											0.20	0.40	0.20	2.50		2.50	0.00			

Indice : 9
 Progressiva : 117.111
 Codice : S.0005
 Area - scavo : 4.108
 Area - riporto : 0.000
 QuotaProgetto : 295.302

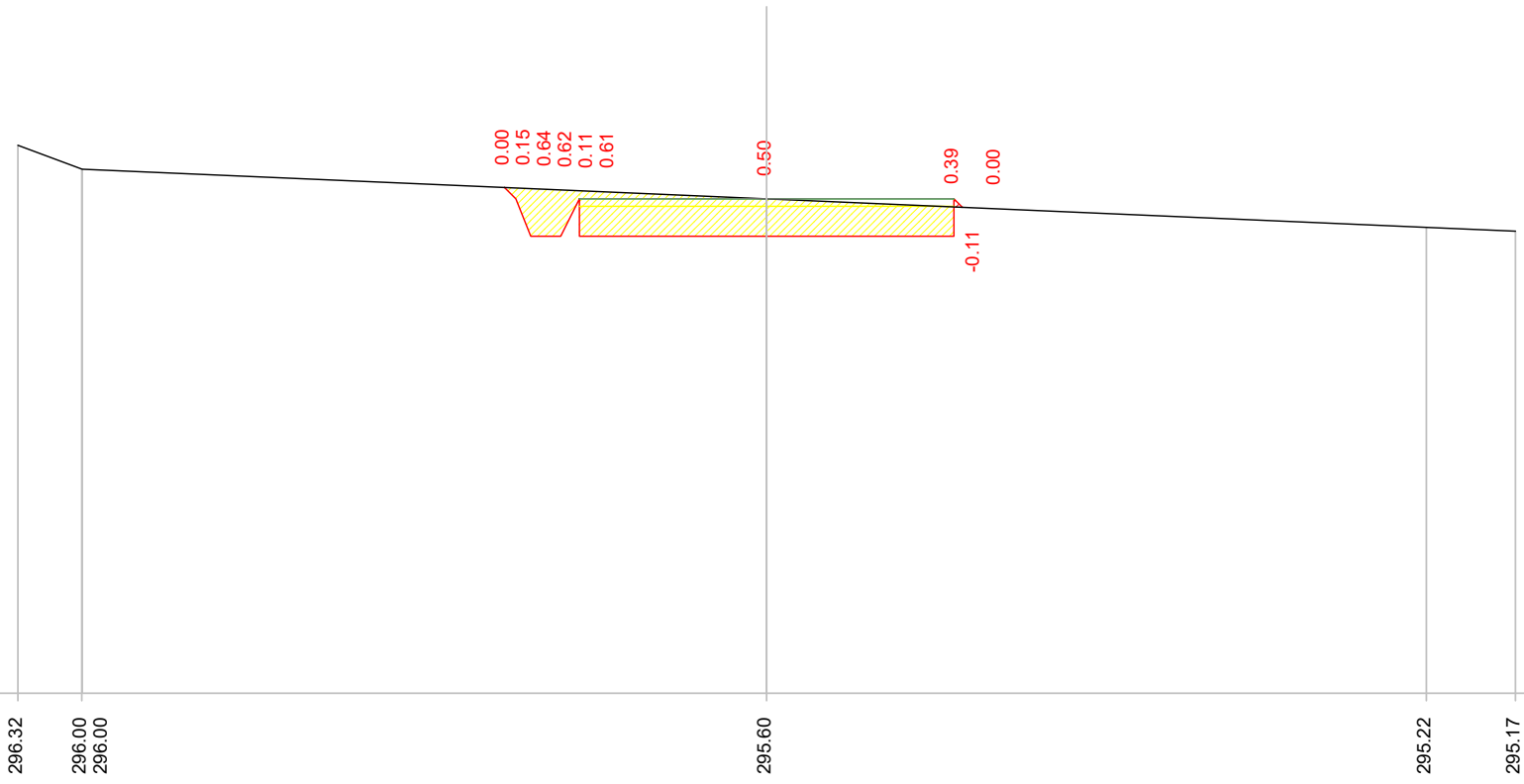
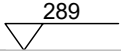
Scala : 1/100



Quote terreno	295.93	295.92	295.88		295.72	295.68	295.63	295.60	295.58	295.55	295.50				295.12	
Quote progetto							295.64	295.30	294.80	294.80	294.80			294.80	295.30	295.40
Parziali progetto							0.33	0.20	0.40	0.26	2.50		2.50	0.00		

Indice : 10
 Progressiva : 132.069
 Codice : S.0006
 Area - scavo : 2.931
 Area - riporto : -0.006
 QuotaProgetto : 295.604

Scala : 1/100

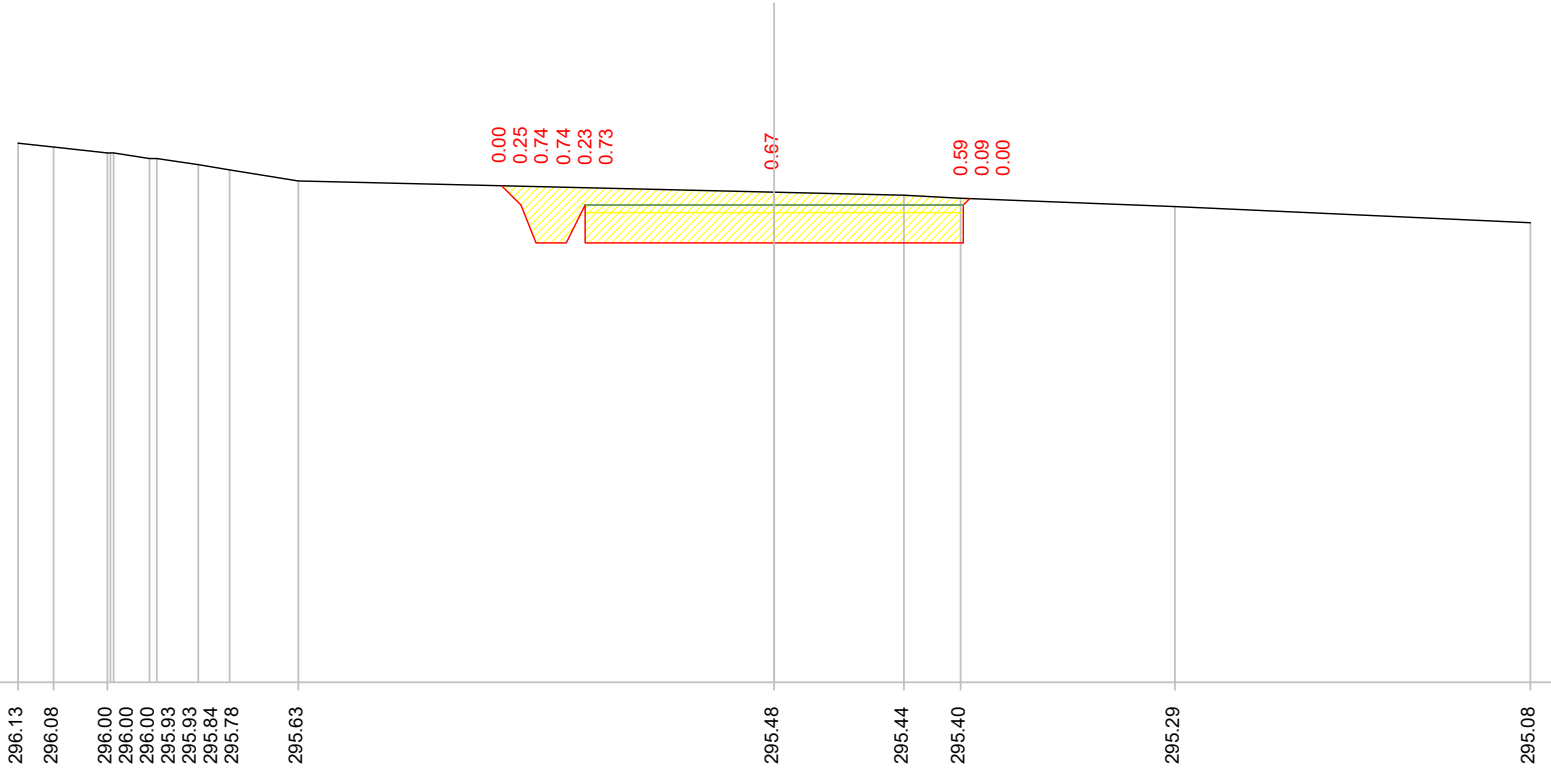


Quote terreno	296.32	296.00	296.00	295.60	295.22	295.17
Quote progetto			295.76 295.60 295.10 295.10 295.60 295.10	295.10	295.10 295.60 295.49	
Parziali progetto			0.15 0.20 0.40 0.76 0.66	2.50	2.50	0.00

Indice : 11
 Progressiva : 140.000
 Codice : S.0020
 Area - scavo : 3.900
 Area - riporto : 0.000
 QuotaProgetto : 295.311

Scala : 1/100

289



0.00
0.25
0.74
0.74
0.23
0.73

0.67

0.59
0.09
0.00

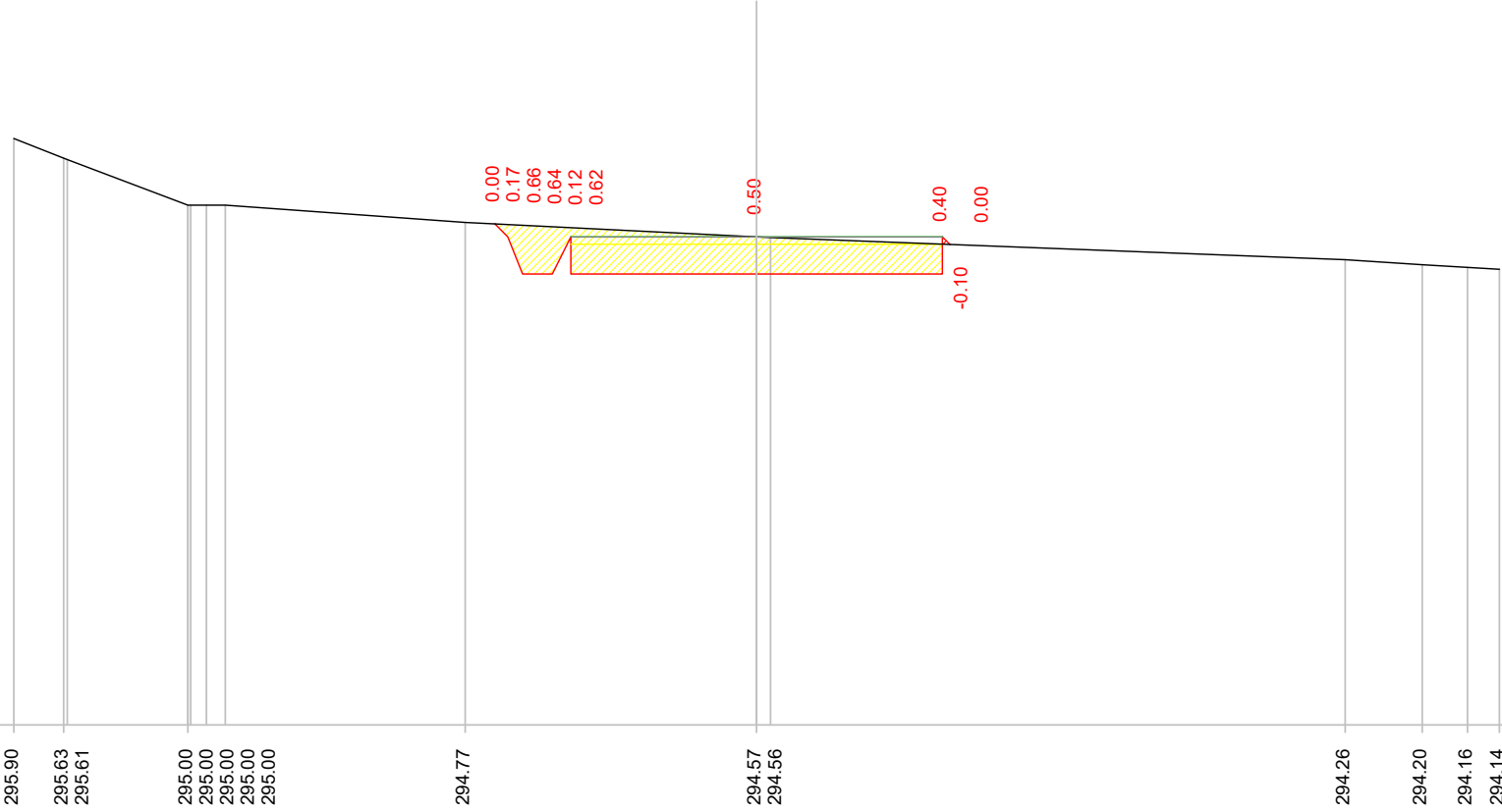
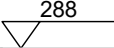
Quote terreno

Quote progetto

Parziali progetto

Indice : 12
 Progressiva : 160.000
 Codice : S.0021
 Area - scavo : 2.977
 Area - riporto : -0.005
 QuotaProgetto : 294.573

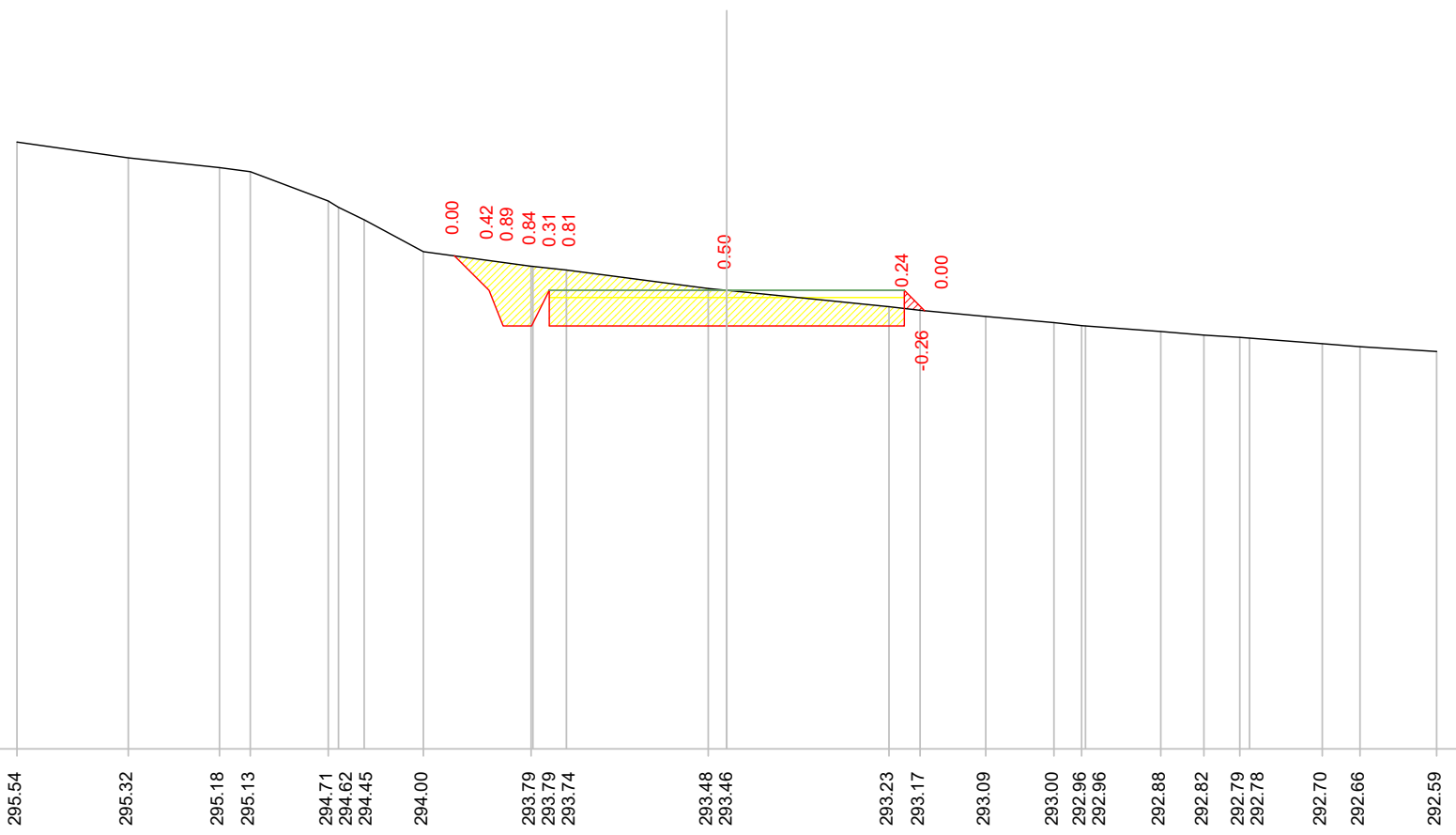
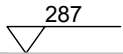
Scala : 1/100



Quote terreno	295.90	295.63	295.61	295.00	295.00	295.00	295.00	294.77	294.57	294.56	294.26	294.20	294.16	294.14	
Quote progetto								294.75	294.07				294.07	294.57	294.47
Parziali progetto								0.17	2.50				0.00		

Indice : 13
 Progressiva : 180.000
 Codice : S.0022
 Area - scavo : 3.301
 Area - riporto : -0.037
 QuotaProgetto : 293.455

Scala : 1/100



Quote terreno

295.54 295.32 295.18 295.13 294.71
 294.62 294.45 294.00 293.79
 293.79 293.74 293.48
 293.46 293.23 293.17 293.09
 293.00 292.96
 292.96 292.88 292.82
 292.79 292.78 292.70
 292.66 292.59

Quote progetto

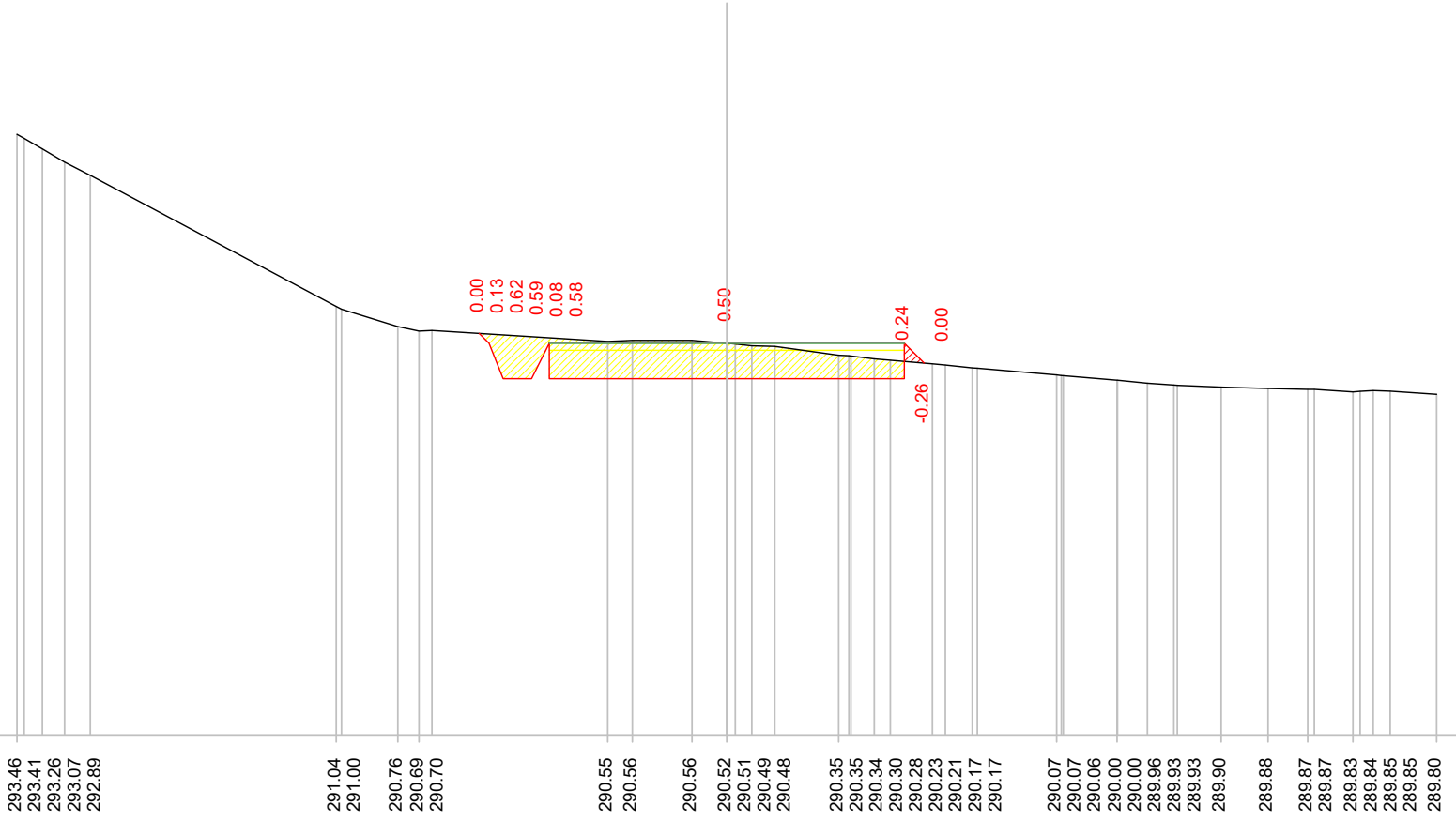
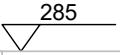
293.94 293.45 292.95
 292.95 293.45 292.95
 292.95 293.17

Parziali progetto

0.49 0.20 0.40
 0.26 2.50 2.50
 0.99

Indice : 15
 Progressiva : 200.000
 Codice : S.0023
 Area - scavo : 2.698
 Area - riporto : -0.036
 QuotaProgetto : 290.521

Scala : 1/100

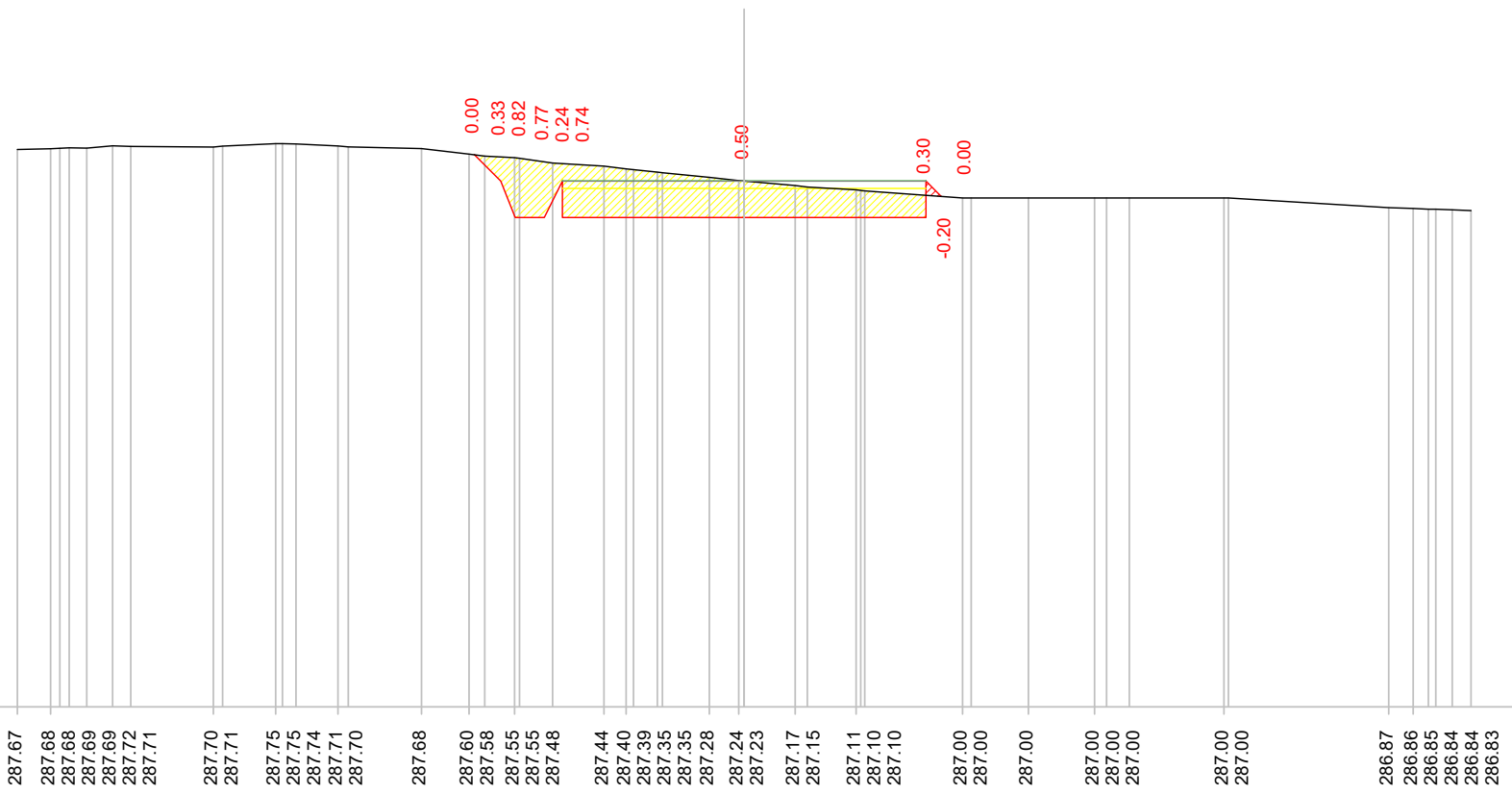
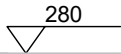


Quote terreno	293.46	293.41	293.26	293.07	292.89	291.04	291.00	290.76	290.69	290.70	290.55	290.56	290.56	290.52	290.51	290.49	290.48	290.35	290.35	290.34	290.30	290.28	290.23	290.21	290.17	290.17	290.07	290.07	290.06	290.00	290.00	289.96	289.93	289.93	289.90	289.88	289.87	289.87	289.83	289.84	289.85	289.85	289.80			
Quote progetto											290.66	290.52	290.02	290.02							290.02	290.52	290.24																							
Parziali progetto											0.16	0.26	0.40	0.66	2.50						2.50	0.98																								

0.00
 0.13
 0.62
 0.59
 0.08
 0.58
 0.50
 0.24
 0.00
 -0.26

Indice : 16
 Progressiva : 220.000
 Codice : S.0024
 Area - scavo : 3.188
 Area - riporto : -0.021
 QuotaProgetto : 287.232

Scala : 1/100



0.00
 0.33
 0.82
 0.77
 0.24
 0.74

0.50

0.30
 -0.20
 0.00

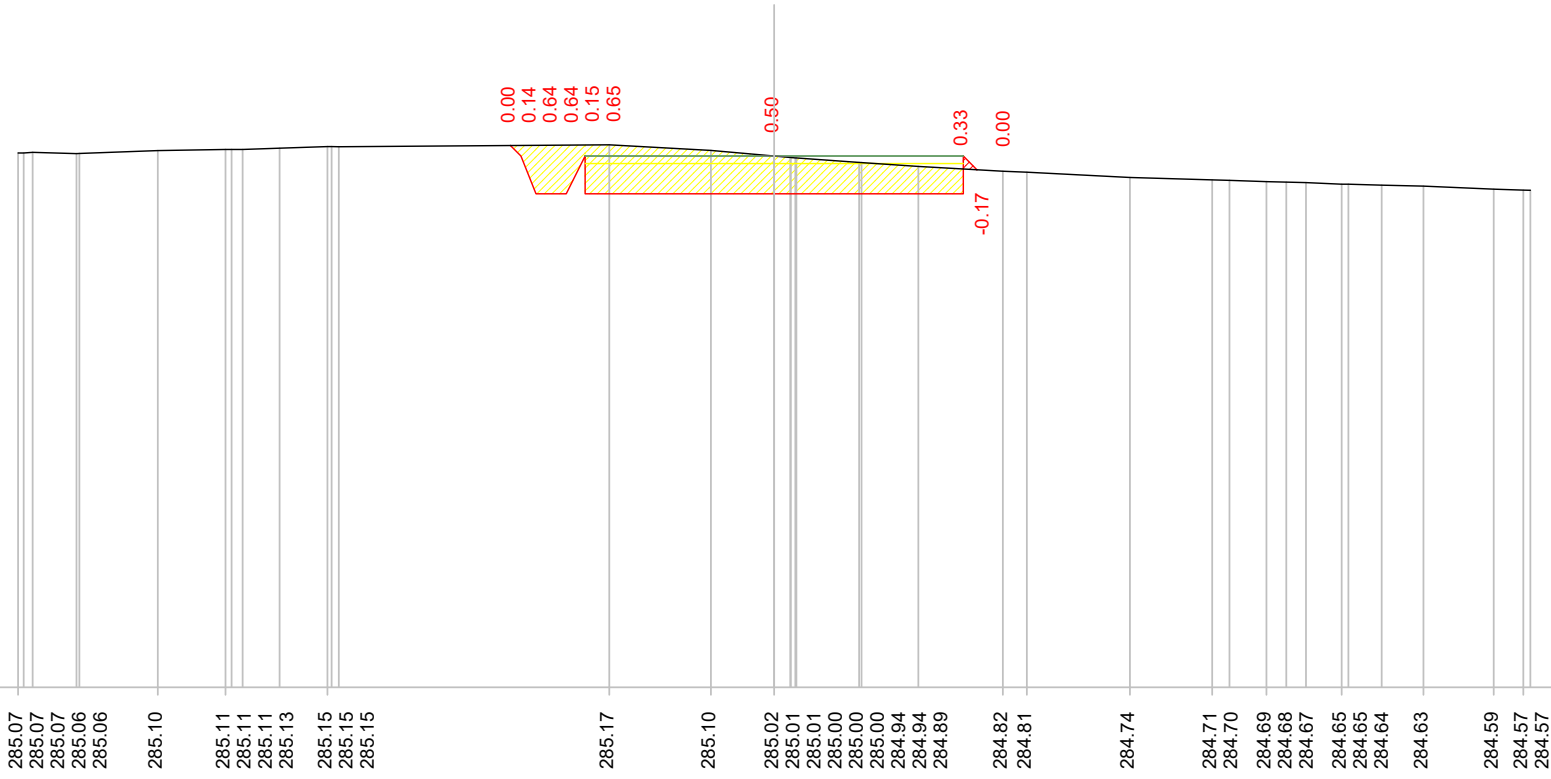
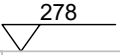
Quote terreno

Quote progetto

Parziali progetto

Indice : 18
 Progressiva : 240.000
 Codice : S.0025
 Area - scavo : 2.948
 Area - riporto : -0.016
 QuotaProgetto : 285.025

Scala : 1/100

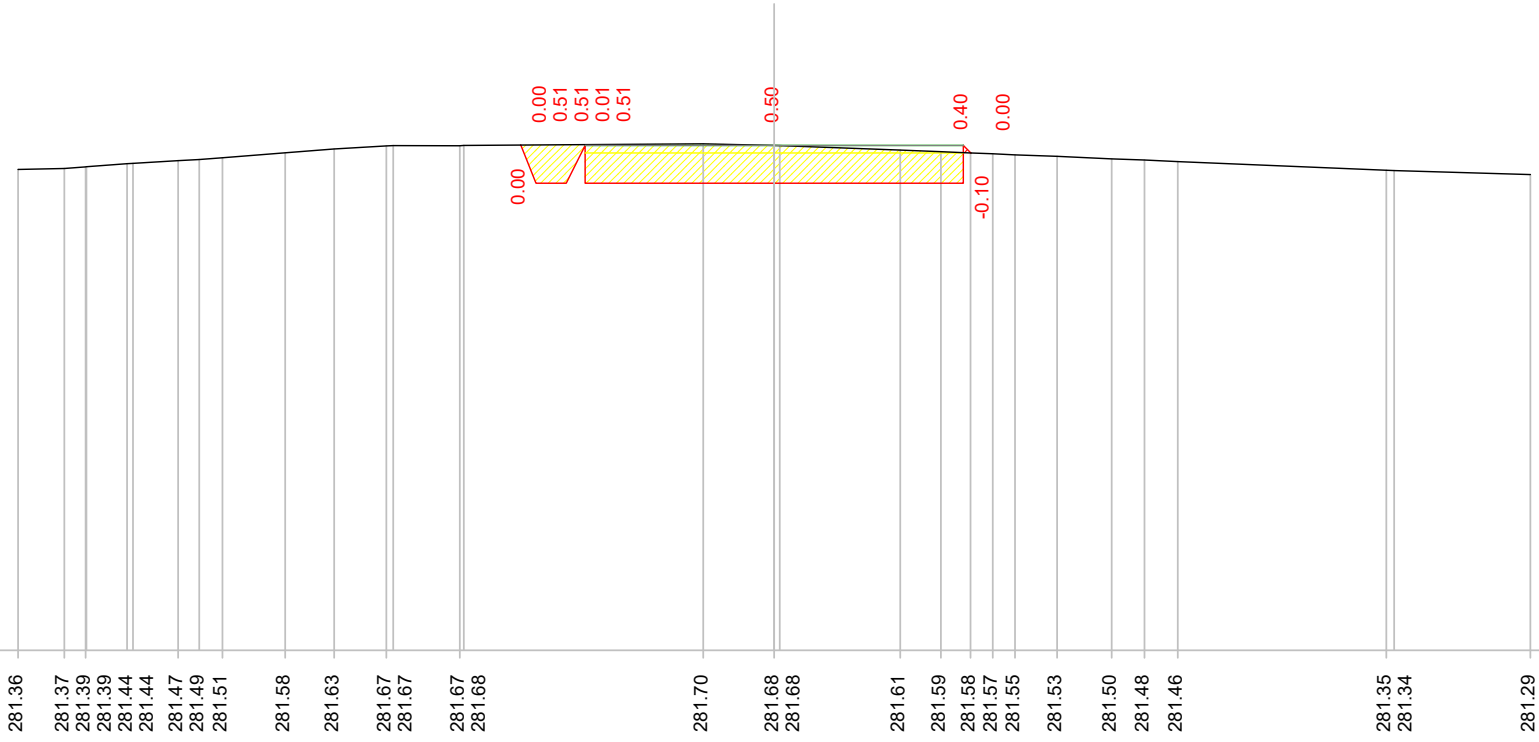
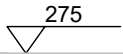


Quote terreno	285.07	285.07	285.06	285.06	285.10	285.11	285.11	285.13	285.15	285.15	285.15	285.17	285.10	285.02	285.01	285.01	285.00	285.00	284.94	284.94	284.89	284.82	284.81	284.74	284.71	284.70	284.69	284.68	284.67	284.65	284.65	284.64	284.63	284.59	284.57	284.57	
Quote progetto												285.16		284.52							284.52	285.02	284.84														
Parziali progetto							0.14	0.20	0.40	0.76	0.65	2.50					2.50				0.98																

0.00
 0.14
 0.64
 0.64
 0.15
 0.65
 0.50
 0.33
 0.00
 -0.17

Indice : 20
 Progressiva : 280.000
 Codice : S.0027
 Area - scavo : 2.735
 Area - riporto : -0.005
 QuotaProgetto : 281.677

Scala : 1/100



Quote terreno

281.36 281.37 281.39 281.39 281.44 281.44 281.47 281.49 281.51 281.58 281.63 281.67 281.67 281.67 281.68 281.70 281.68 281.68 281.61 281.59 281.58 281.57 281.55 281.53 281.50 281.48 281.46 281.35 281.34 281.29

Quote progetto

281.68 281.68 281.18 281.68 281.18 281.58 281.58

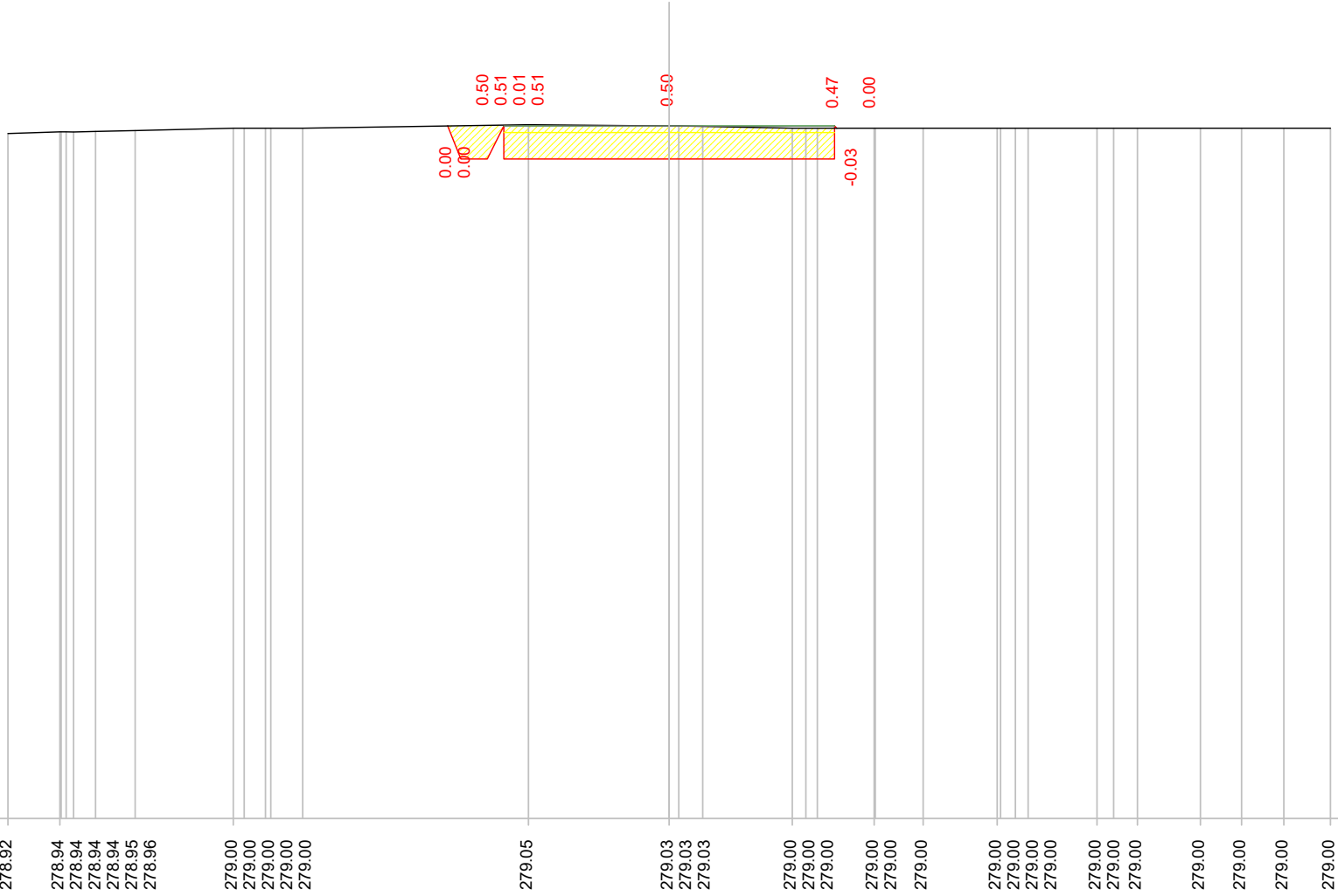
Parziali progetto

0.00 0.40 0.00 2.50 2.50 0.00

Indice : 22
 Progressiva : 320.000
 Codice : S.0029
 Area - scavo : 2.797
 Area - riporto : -0.001
 QuotaProgetto : 279.034

Scala : 1/100

268.557



Quote terreno

278.92 278.94 278.94 278.94 278.94 278.95 278.96 279.00 279.00 279.00 279.00 279.05 279.03 279.03 279.03 279.00 279.00 279.00 279.00 279.00 279.00 279.00 279.00 279.00 279.00 279.00 279.00 279.00 279.00

Quote progetto

279.03 279.03 278.53 278.53 279.03 278.53 279.03 279.00

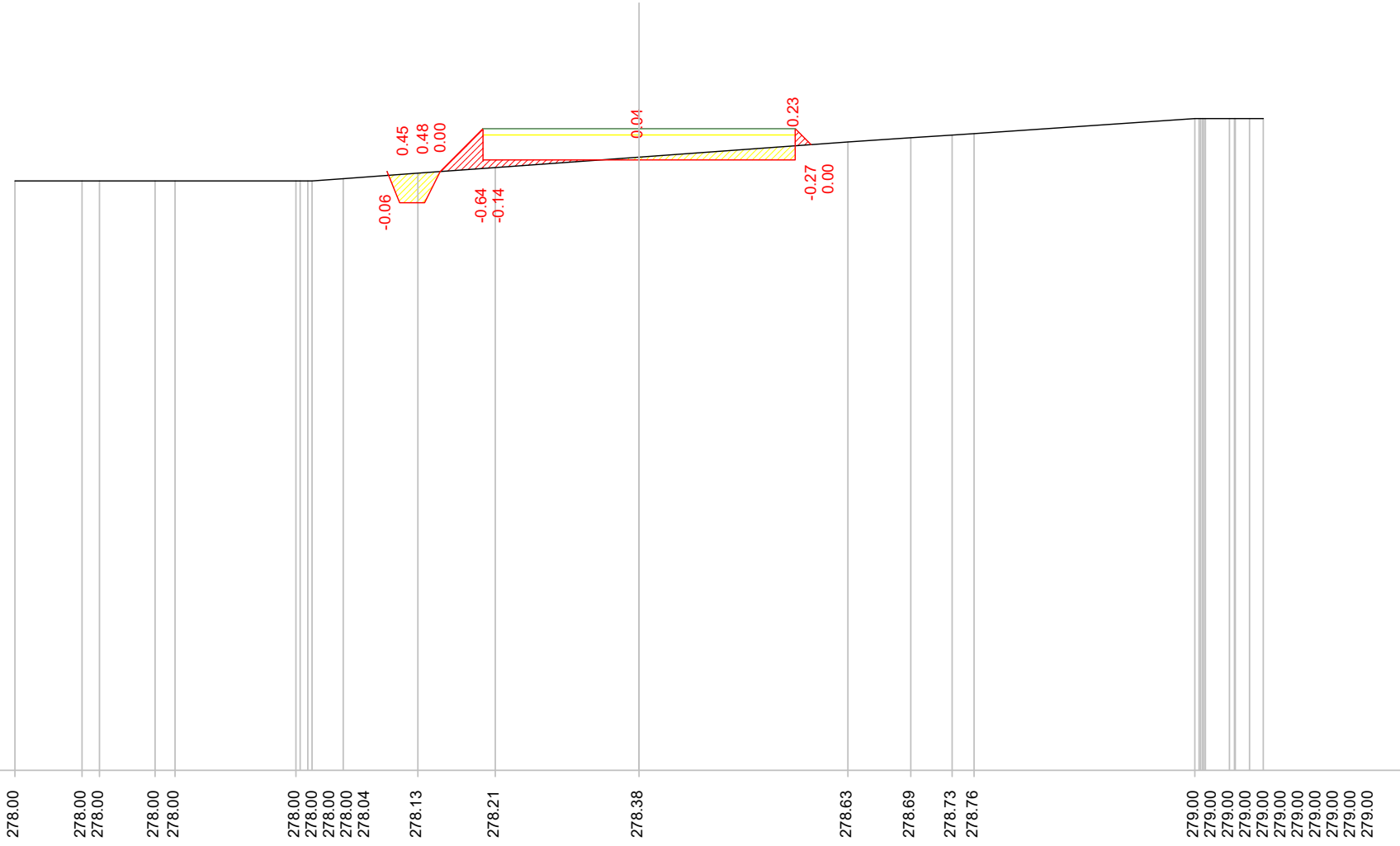
Parziali progetto

0.00 0.40 0.26 2.50 2.50 0.00

Indice : 23
 Progressiva : 340.000
 Codice : S.0030
 Area - scavo : 0.641
 Area - riporto : -0.387
 QuotaProgetto : 278.838

Scala : 1/100

268.557



Quote terreno

278.00	278.00	278.00	278.00	278.00	278.00	278.00	278.04	278.13	278.21	278.38	278.63	278.69	278.73	278.76	279.00	279.00	279.00	279.00	279.00	279.00	279.00	279.00
--------	--------	--------	--------	--------	--------	--------	--------	--------	--------	--------	--------	--------	--------	--------	--------	--------	--------	--------	--------	--------	--------	--------

Quote progetto

278.15	277.65	277.65	278.15	278.84	278.34	278.34	278.84	278.58
--------	--------	--------	--------	--------	--------	--------	--------	--------

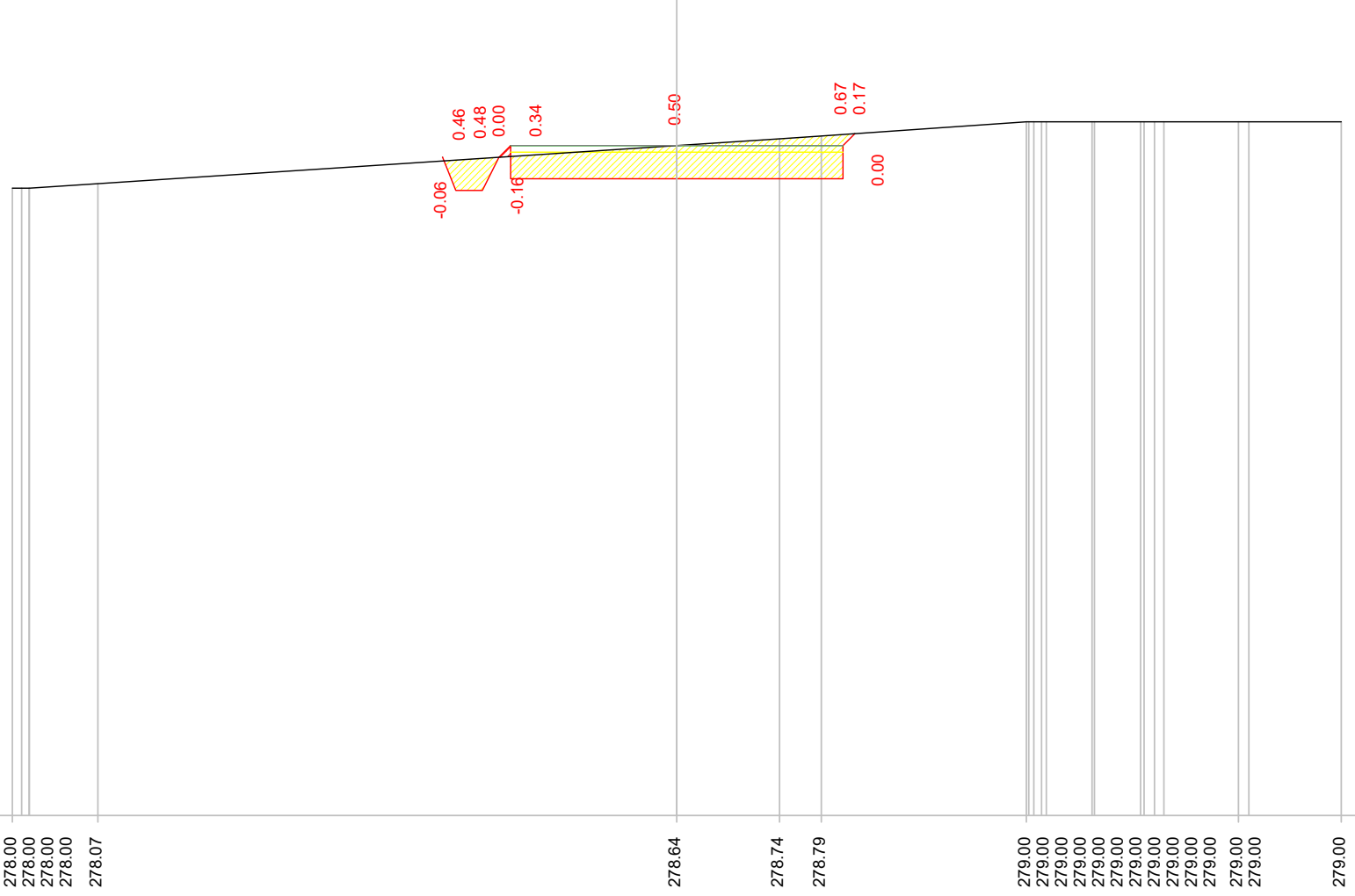
Parziali progetto

0.20	0.40	0.25	0.69	0.90	2.50	2.50	0.99
------	------	------	------	------	------	------	------

Indice : 24
 Progressiva : 360.000
 Codice : S.0031
 Area - scavo : 2.806
 Area - riporto : -0.016
 QuotaProgetto : 278.642

Scala : 1/100

268.557



Quote terreno

Quote progetto

Parziali progetto

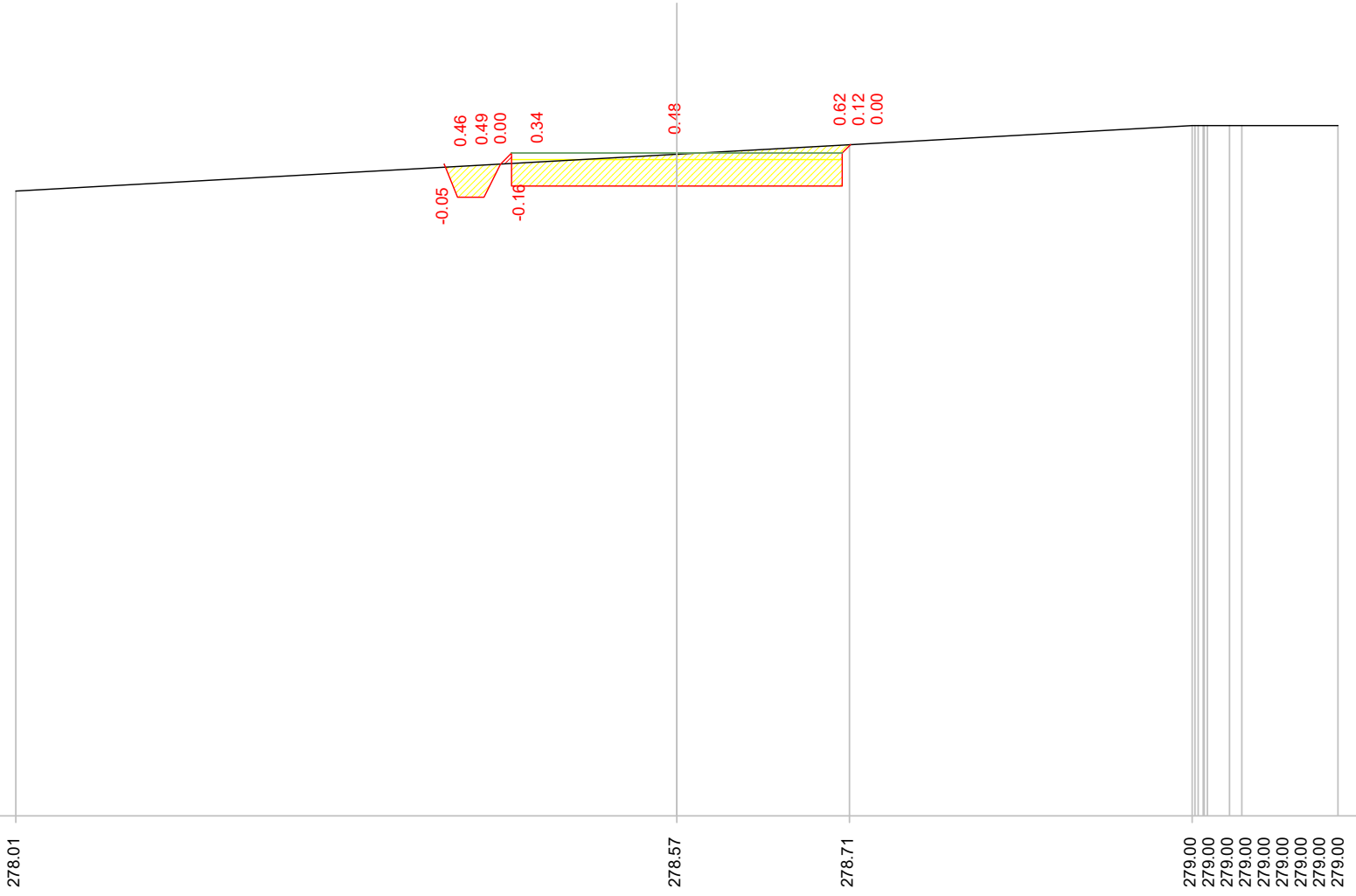
-0.06
 0.46
 0.48
 0.00
 -0.16
 0.34
 0.50
 0.67
 0.17
 0.00

0.20
 0.40
 0.25
 0.08
 2.50
 2.50
 0.98

Indice : 25
 Progressiva : 380.000
 Codice : S.0032
 Area - scavo : 2.706
 Area - riporto : -0.015
 QuotaProgetto : 278.584

Scala : 1/100

268.557



-0.05
 0.46
 0.49
 0.00
 -0.16
 0.34
 0.48
 0.62
 0.12
 0.00

Quote terreno

Quote progetto

Parziali progetto

278.01

278.57

278.71

279.00

279.00

279.00

279.00

279.00

279.00

278.42

277.92

278.42

278.58

278.08

278.08

278.08

278.58

278.71

0.20

0.40

0.25

0.00

2.50

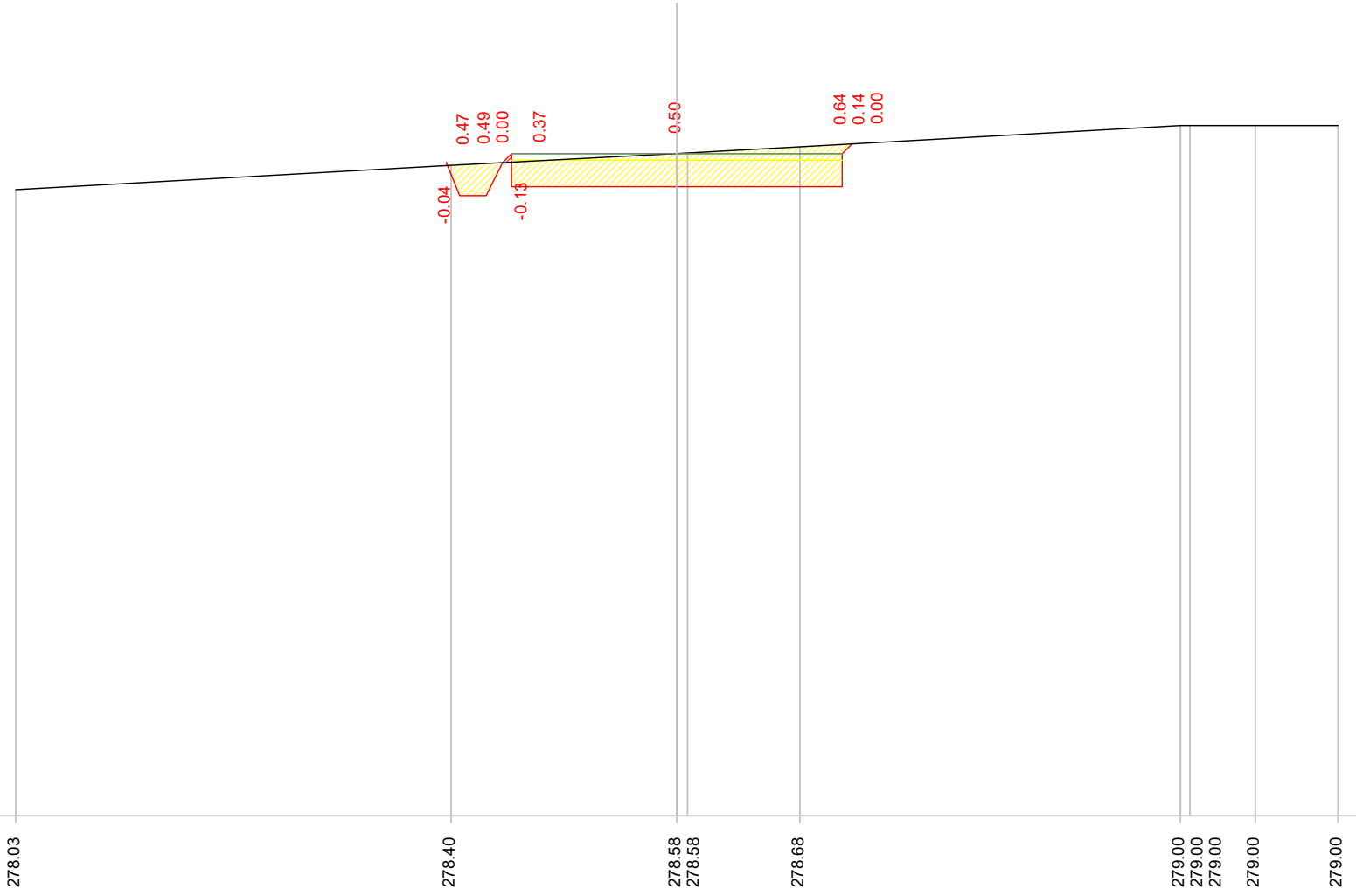
2.50

0.00

Indice : 26
 Progressiva : 383.221
 Codice : S.0007
 Area - scavo : 2.816
 Area - riporto : -0.010
 QuotaProgetto : 278.575

Scala : 1/100

268.557

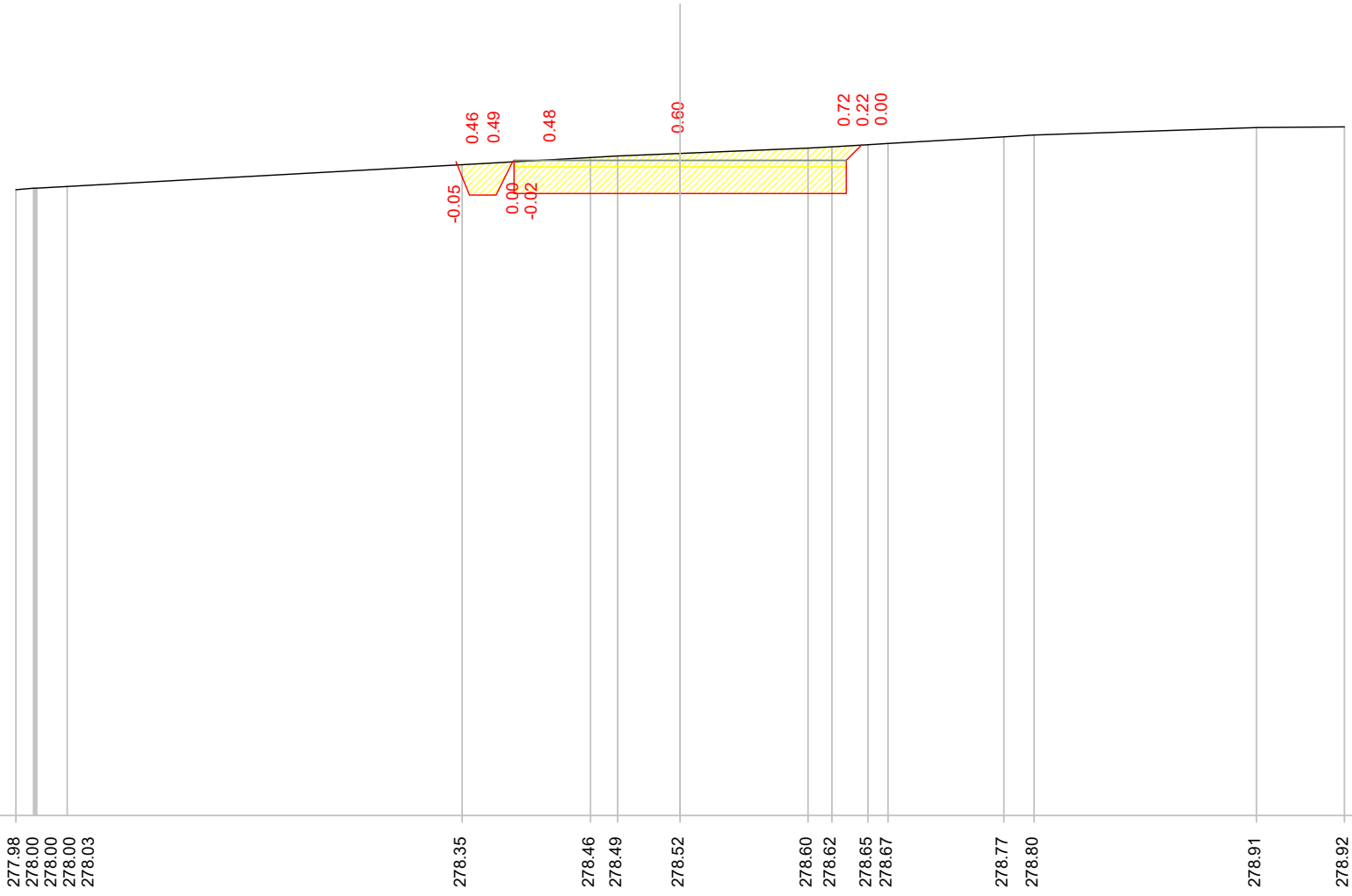


Quote terreno	278.03	278.40	278.58	278.68	279.00	279.00	279.00	279.00
Quote progetto		278.44 277.94 277.94 278.44 278.57 278.07	278.07		278.07 278.57 278.72			
Parziali progetto		0.20 0.40 0.25 0.00	2.50	2.50	0.00			

Indice : 27
 Progressiva : 395.221
 Codice : S.0001
 Area - scavo : 3.330
 Area - riporto : -0.001
 QuotaProgetto : 278.419

Scala : 1/100

268.557



Quote terreno

Quote progetto

Parziali progetto

277.98
278.00
278.00
278.00
278.03

278.35
278.46
278.49
278.52

278.60
278.62
278.65
278.67

278.77
278.80

278.91

278.92

278.40
277.90
277.90
278.40
278.42
277.92

277.92

277.92
278.42
278.65

0.20
0.40
0.08

2.50

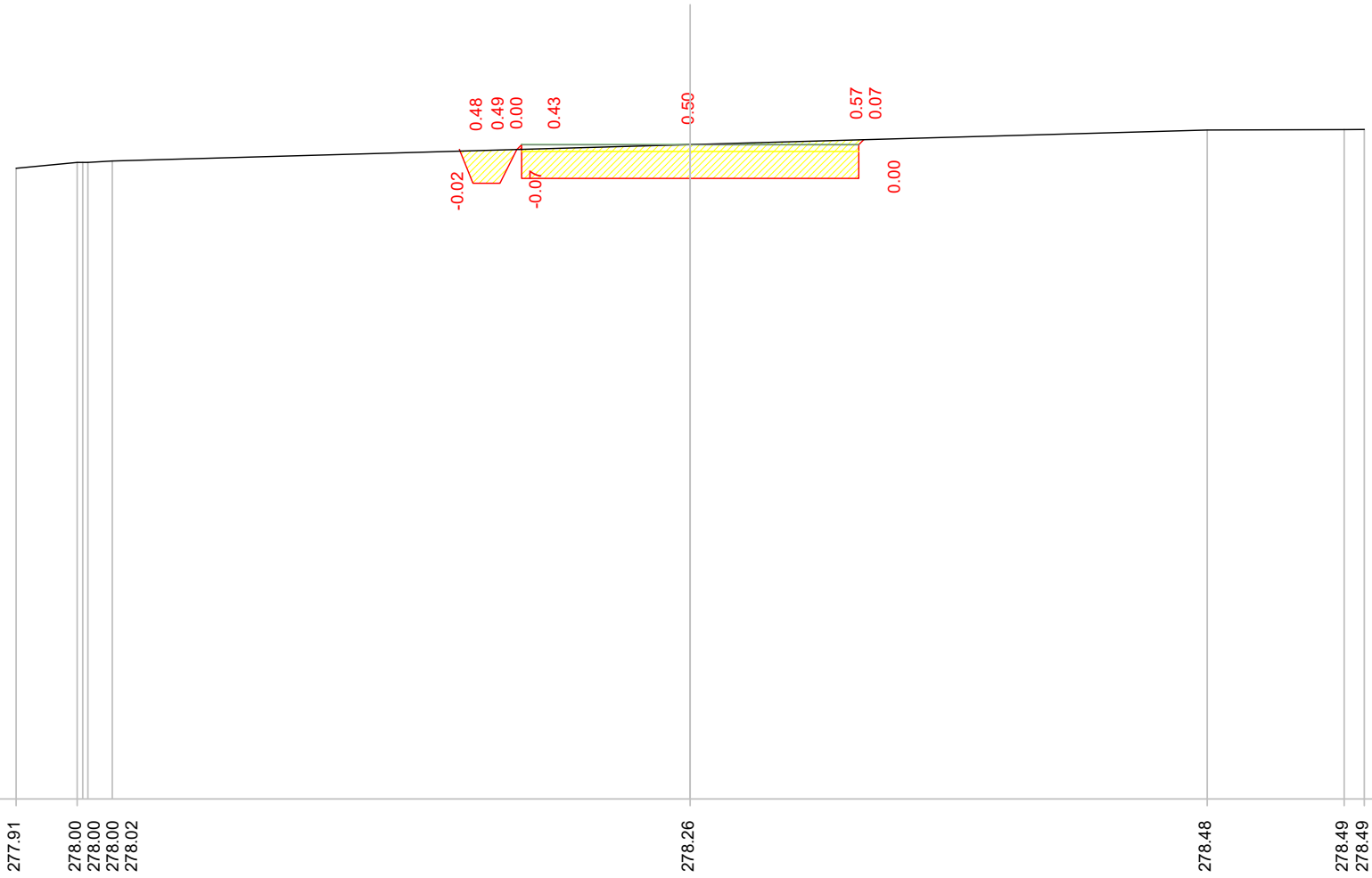
2.50

0.99

Indice : 28
 Progressiva : 407.221
 Codice : S.0002
 Area - scavo : 2.807
 Area - riporto : -0.003
 QuotaProgetto : 278.264

Scala : 1/100

268.557



Quote terreno

Quote progetto

Parziali progetto

277.91

278.00

278.00

278.00

278.02

278.26

278.48

278.49

278.49

278.19

277.69

277.69

278.19

278.26

277.76

277.76

277.76

278.26

278.34

0.20

0.40

0.25

0.00

2.50

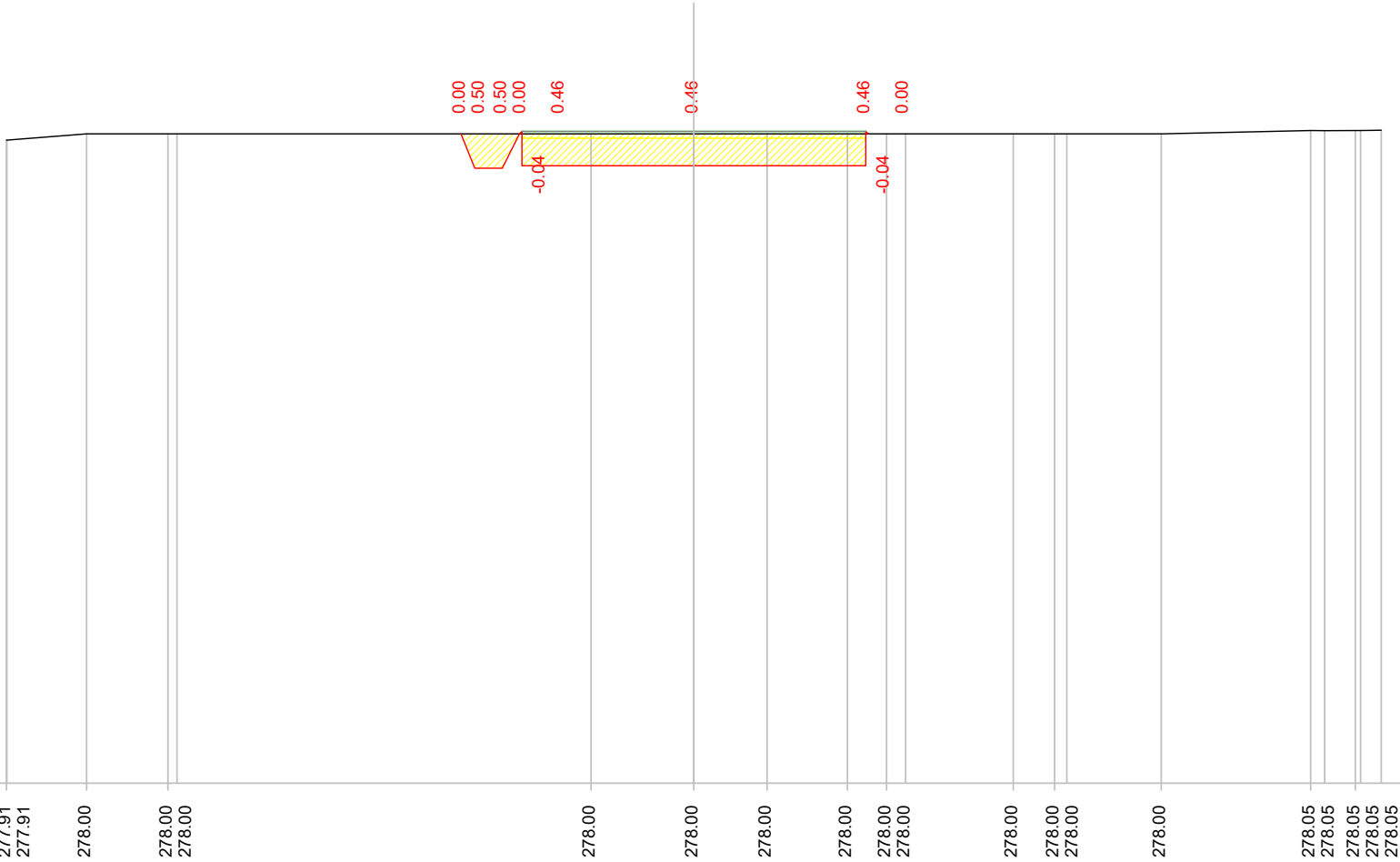
2.50

0.00

Indice : 29
 Progressiva : 419.221
 Codice : S.0003
 Area - scavo : 2.629
 Area - riporto : -0.002
 QuotaProgetto : 278.037

Scala : 1/100

268.557



Quote terreno

277.91 277.91 278.00 278.00 278.00 278.00 278.00 278.00 278.00 278.00 278.00 278.00 278.00 278.05 278.05 278.05 278.05

Quote progetto

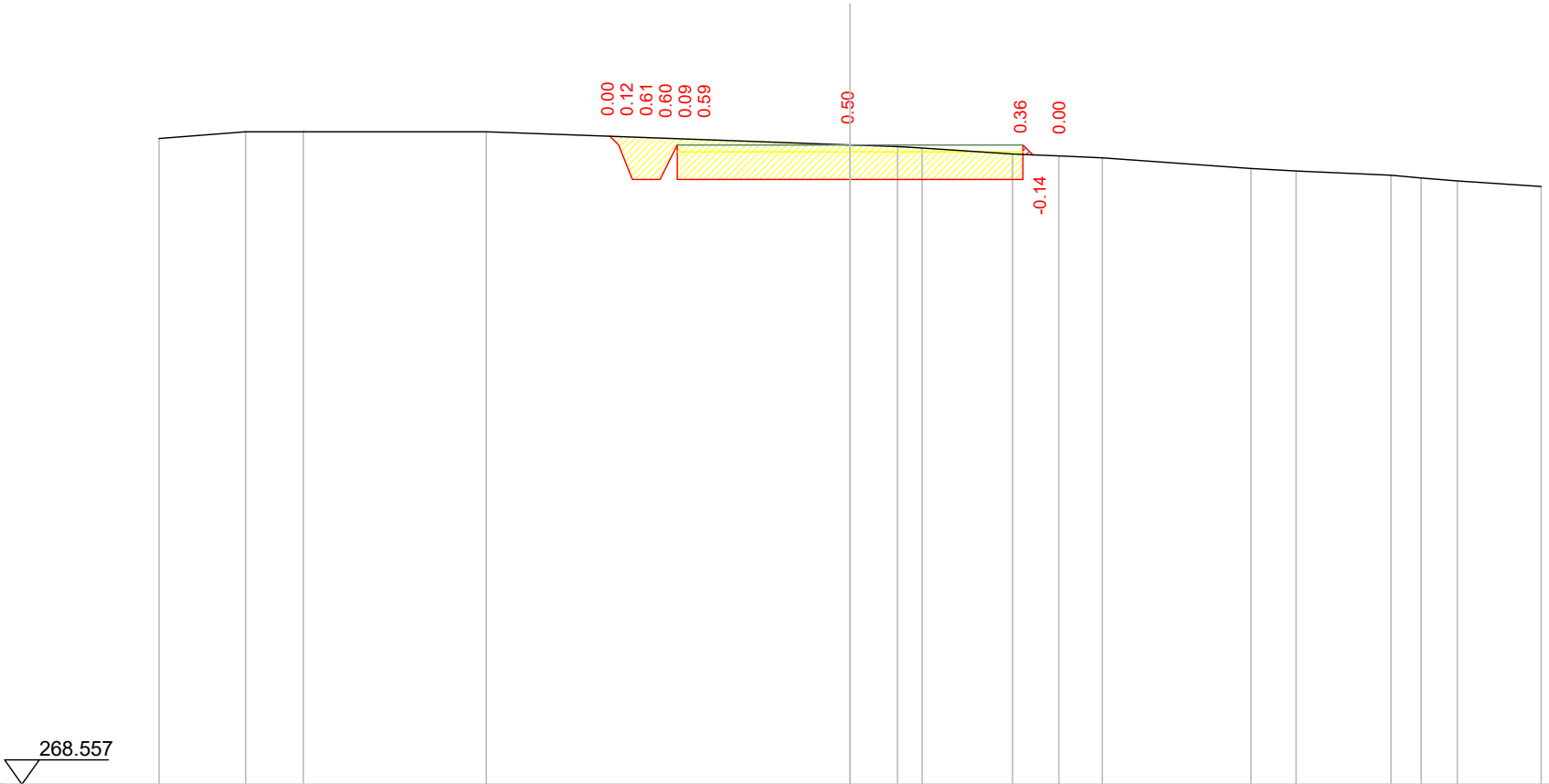
278.00 277.50 277.50 278.00 277.54 277.54 278.04 278.00

Parziali progetto

0.20 0.40 0.25 0.08 2.50 2.50 0.09

Indice : 30
 Progressiva : 431.221
 Codice : S.0004
 Area - scavo : 2.869
 Area - riporto : -0.010
 QuotaProgetto : 277.811

Scala : 1/100

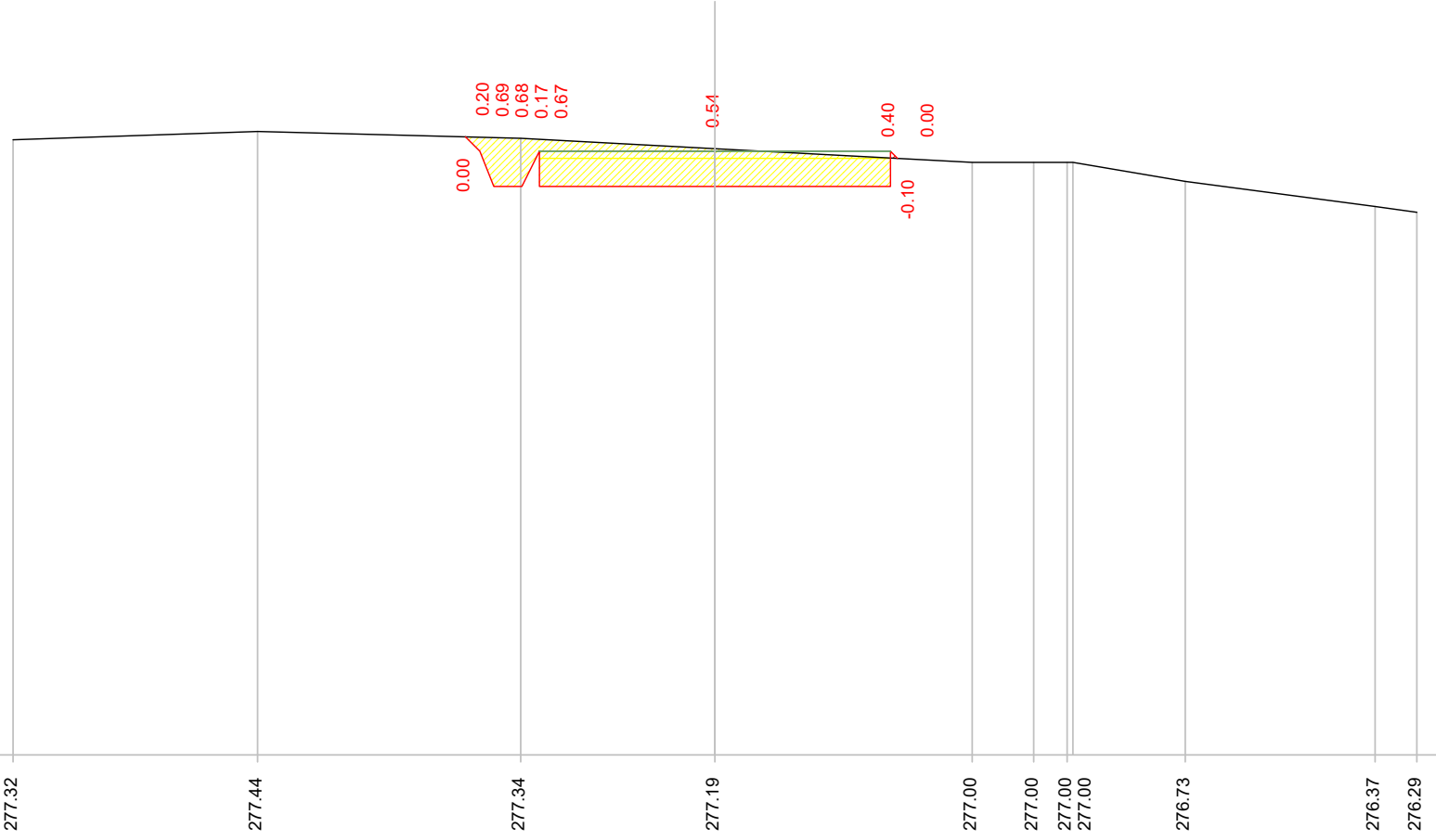


Quote terreno	277.90	278.00	278.00	278.00	277.81	277.79	277.77	277.68	277.65	277.62	277.47	277.43	277.37	277.33	277.29	277.21
Quote progetto					277.94	277.81	277.31	277.31	277.31	277.81	277.67					
Parziali progetto					0.16	0.20	0.40	0.66	2.50	2.50	0.99					

Indice : 31
 Progressiva : 443.221
 Codice : S.0005
 Area - scavo : 3.186
 Area - riporto : -0.005
 QuotaProgetto : 277.157

Scala : 1/100

268.557



Quote terreno

Quote progetto

Parziali progetto

277.32

277.44

277.34

277.19

277.00

277.00

277.00

277.00

276.73

276.37

276.29

277.36
277.16
276.66
277.16
276.66

276.66

276.66
277.16
277.06

0.21
0.20
0.40
0.66

2.50

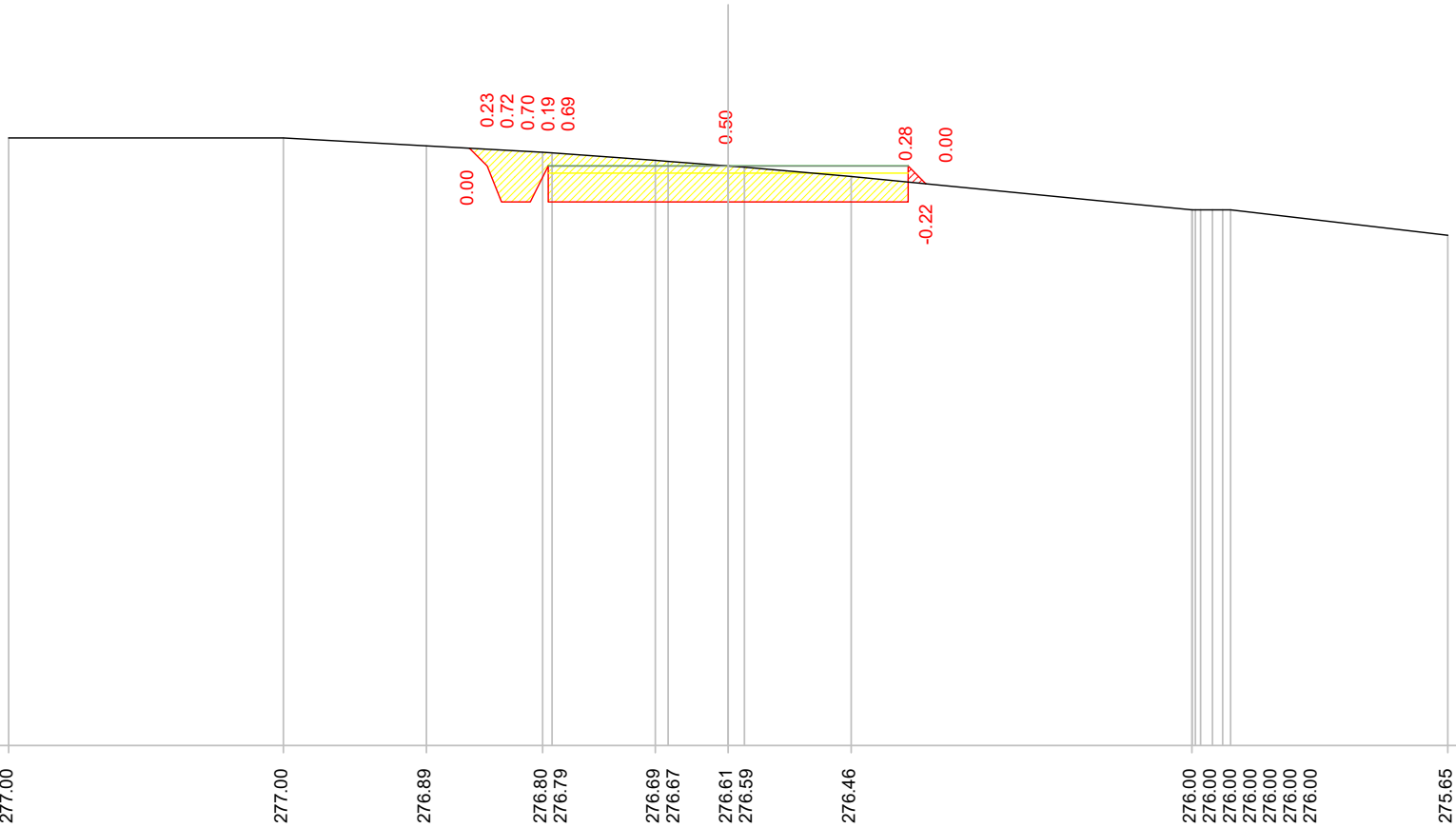
2.50

0.00

Indice : 32
 Progressiva : 453.270
 Codice : S.0009
 Area - scavo : 2.991
 Area - riporto : -0.028
 QuotaProgetto : 276.610

Scala : 1/100

268.557



Quote terreno

Quote progetto

Parziali progetto

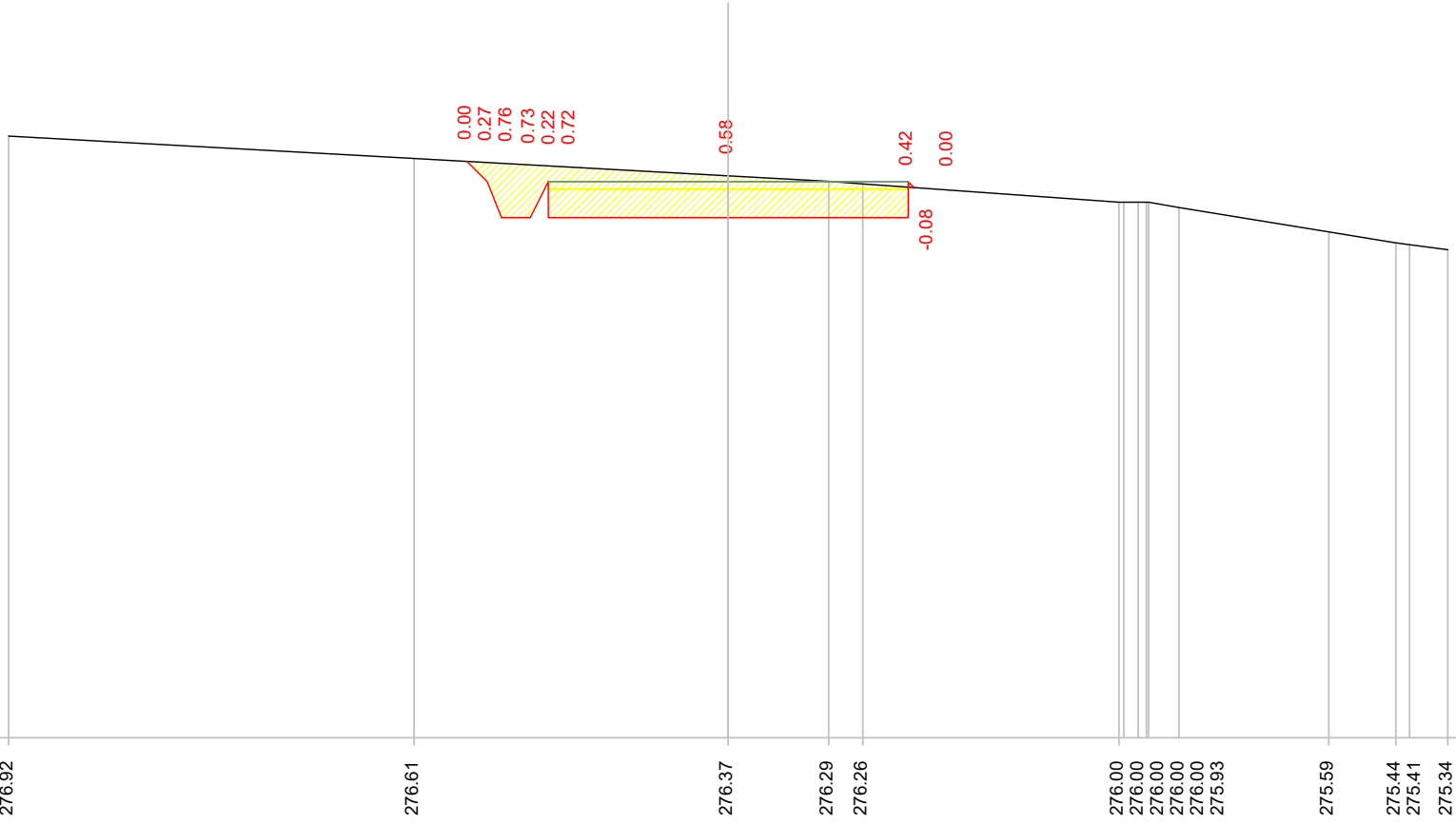
0.00 0.23 0.72 0.70 0.19 0.69
 0.50
 -0.22 0.28 0.00

0.25 276.61 0.20 276.11 0.40 276.11 0.25 276.61 0.25 276.11
 2.50 2.50 0.99

Indice : 33
 Progressiva : 460.000
 Codice : S.0036
 Area - scavo : 3.456
 Area - riporto : -0.003
 QuotaProgetto : 276.286

Scala : 1/100

268.557



Quote terreno

Quote progetto

Parziali progetto

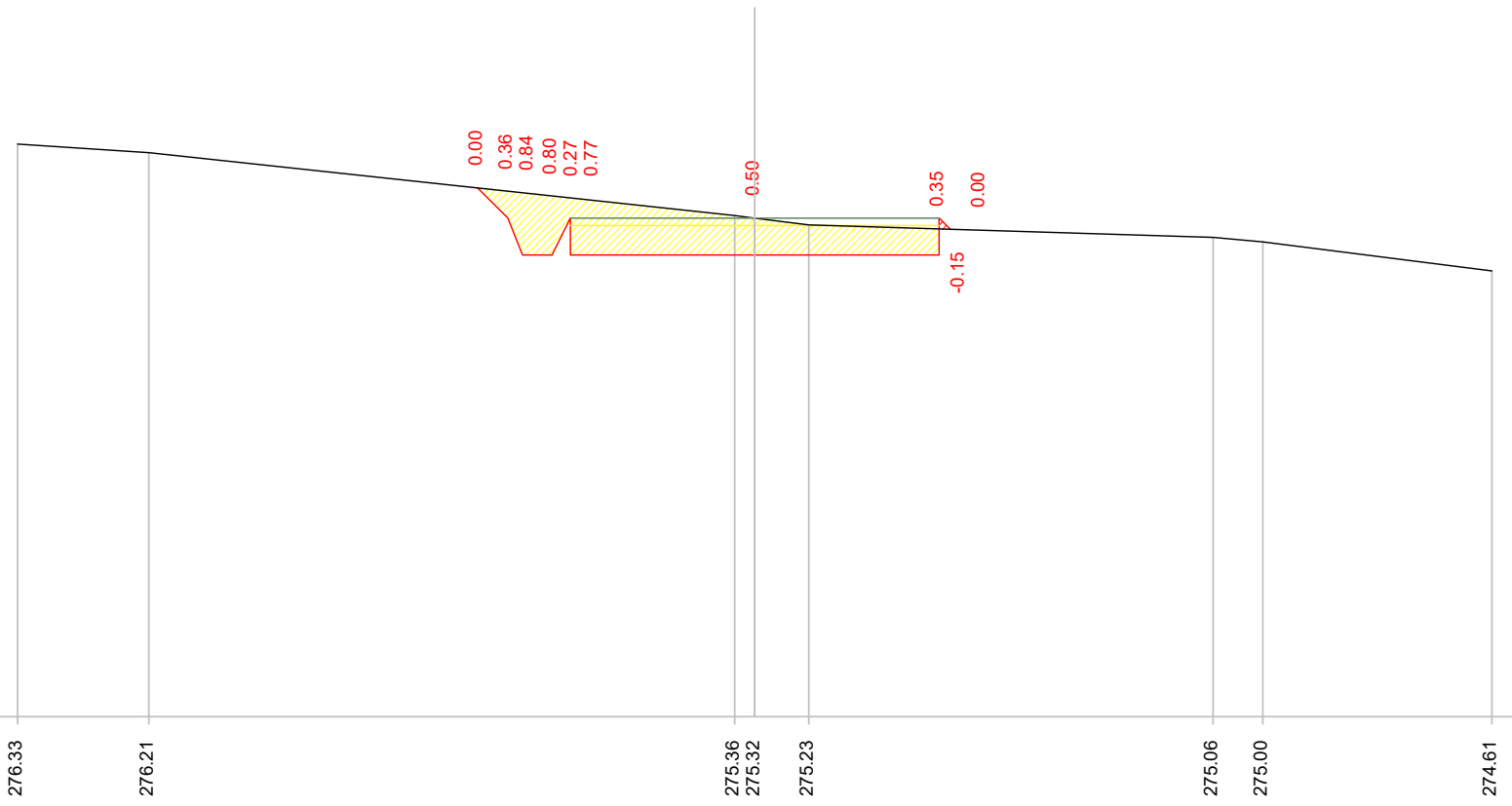
0.00
 0.27
 0.76
 0.73
 0.22
 0.72
 0.58
 0.42
 0.00
 -0.08

0.28
 0.20
 0.40
 0.25
 0.25
 2.50
 2.50
 0.08

Indice : 34
 Progressiva : 480.000
 Codice : S.0037
 Area - scavo : 3.261
 Area - riporto : -0.011
 QuotaProgetto : 275.322

Scala : 1/100

268.557



Quote terreno

Quote progetto

Parziali progetto

276.33

276.21

275.36

275.32

275.23

275.06

275.00

274.61

275.73

275.32

274.82

274.82

275.32

274.82

274.82

274.82

275.32

275.17

0.41

0.20

0.40

0.26

0.26

2.50

2.50

0.99

Indice : 35
 Progressiva : 500.000
 Codice : S.0038
 Area - scavo : 4.018
 Area - riporto : -0.013
 QuotaProgetto : 274.472

Scala : 1/100

268.557



Quote terreno

Quote progetto

Parziali progetto

275.74

274.60

274.00

273.51

0.00

0.51

0.99

0.94

0.42

0.92

0.63

0.35

-0.15

0.00

275.05

274.47

273.97

273.97

274.47

273.97

273.97

273.97

274.47

274.30

0.58

0.20

0.40

0.26

0.26

2.50

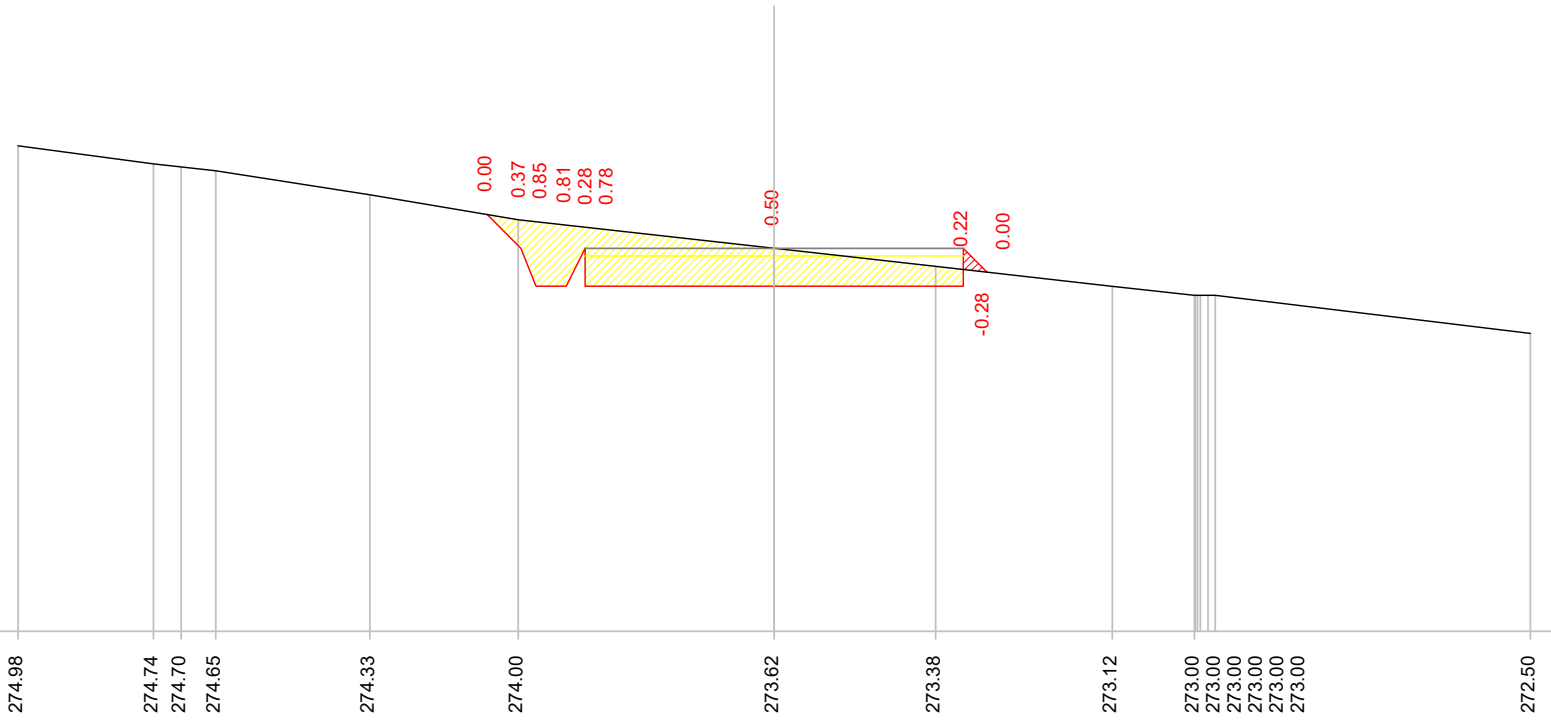
2.50

0.99

Indice : 36
 Progressiva : 520.000
 Codice : S.0039
 Area - scavo : 3.175
 Area - riporto : -0.044
 QuotaProgetto : 273.622

Scala : 1/100

268.557



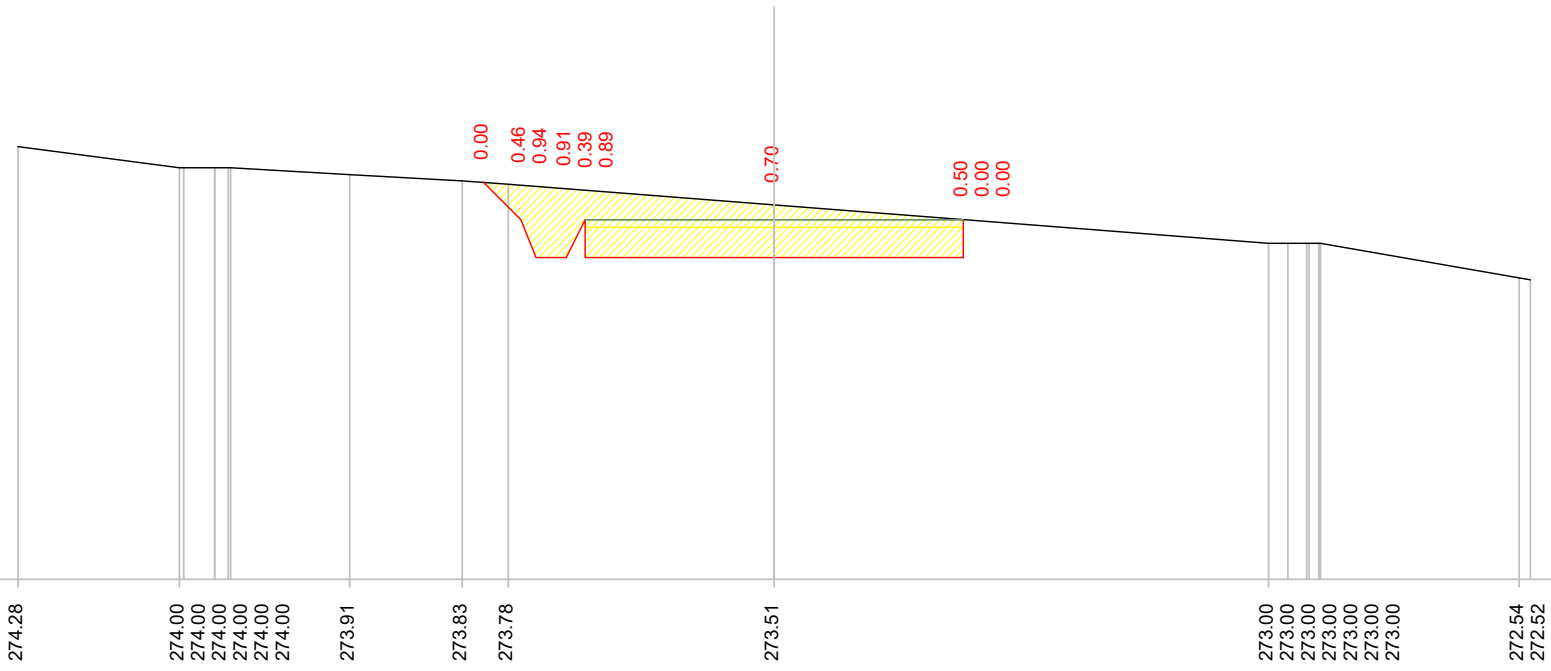
0.00
 0.37
 0.85
 0.81
 0.28
 0.78
 0.50
 0.22
 0.00
 -0.28

Quote terreno	274.98	274.74	274.70	274.65	274.33	274.00	273.62	273.38	273.12	273.00	273.00	273.00	273.00	273.00	272.50
Quote progetto						274.07	273.62	273.12	273.12	273.62	273.31				
Parziali progetto						0.45	0.20	0.40	0.26	2.50	2.50	0.99	0.31		

Indice : 37
 Progressiva : 531.879
 Codice : S.0010
 Area - scavo : 4.268
 Area - riporto : 0.000
 QuotaProgetto : 273.312

Scala : 1/100

268.557

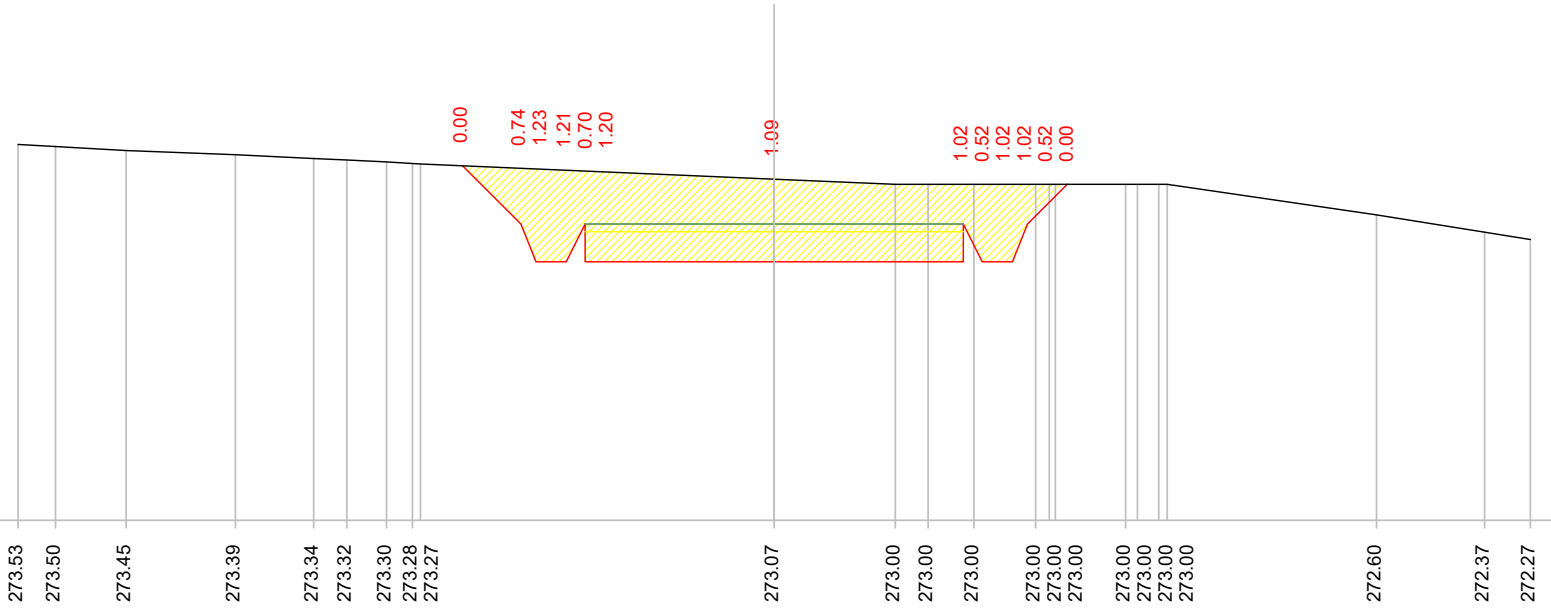


Quote terreno	274.28	274.00	274.00	274.00	274.00	274.00	273.91	273.83	273.78	273.51	273.00	273.00	273.00	273.00	273.00	272.54	272.52
Quote progetto								273.81	273.31	272.81	272.81	273.31	273.31	273.31			
Parziali progetto								0.49	0.20	0.40	0.26	2.50	2.50	0.00			

Indice : 38
 Progressiva : 547.161
 Codice : S.0011
 Area - scavo : 7.586
 Area - riporto : 0.000
 QuotaProgetto : 272.476

Scala : 1/100

268.557



0.00
 0.74
 1.23
 1.21
 0.70
 1.20
 1.02
 0.52
 1.02
 1.02
 0.52
 0.00

1.09

Quote terreno

273.53
 273.50
 273.45
 273.39
 273.34
 273.32
 273.30
 273.28
 273.27
 273.07
 273.00
 273.00
 273.00
 273.00
 273.00
 273.00
 273.00
 273.00
 272.60
 272.37
 272.27

Quote progetto

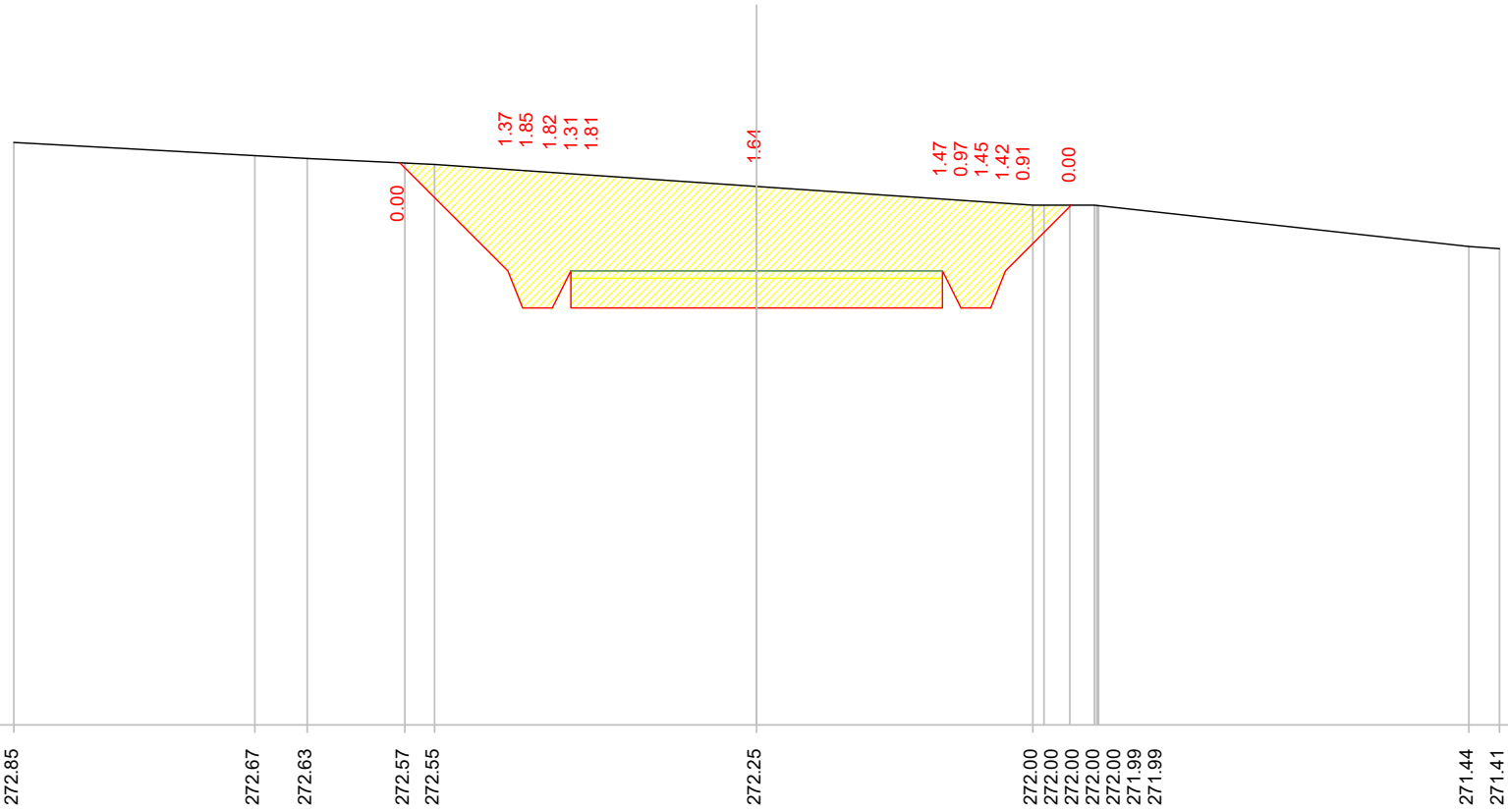
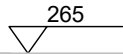
273.25
 272.48
 271.98
 271.98
 272.48
 271.98
 271.98
 272.48
 273.00

Parziali progetto

0.77
 0.20
 0.40
 0.25
 2.50
 2.50
 0.98
 0.28
 0.40
 0.20
 0.52

Indice : 39
 Progressiva : 562.444
 Codice : S.0012
 Area - scavo : 12.150
 Area - riporto : 0.000
 QuotaProgetto : 271.115

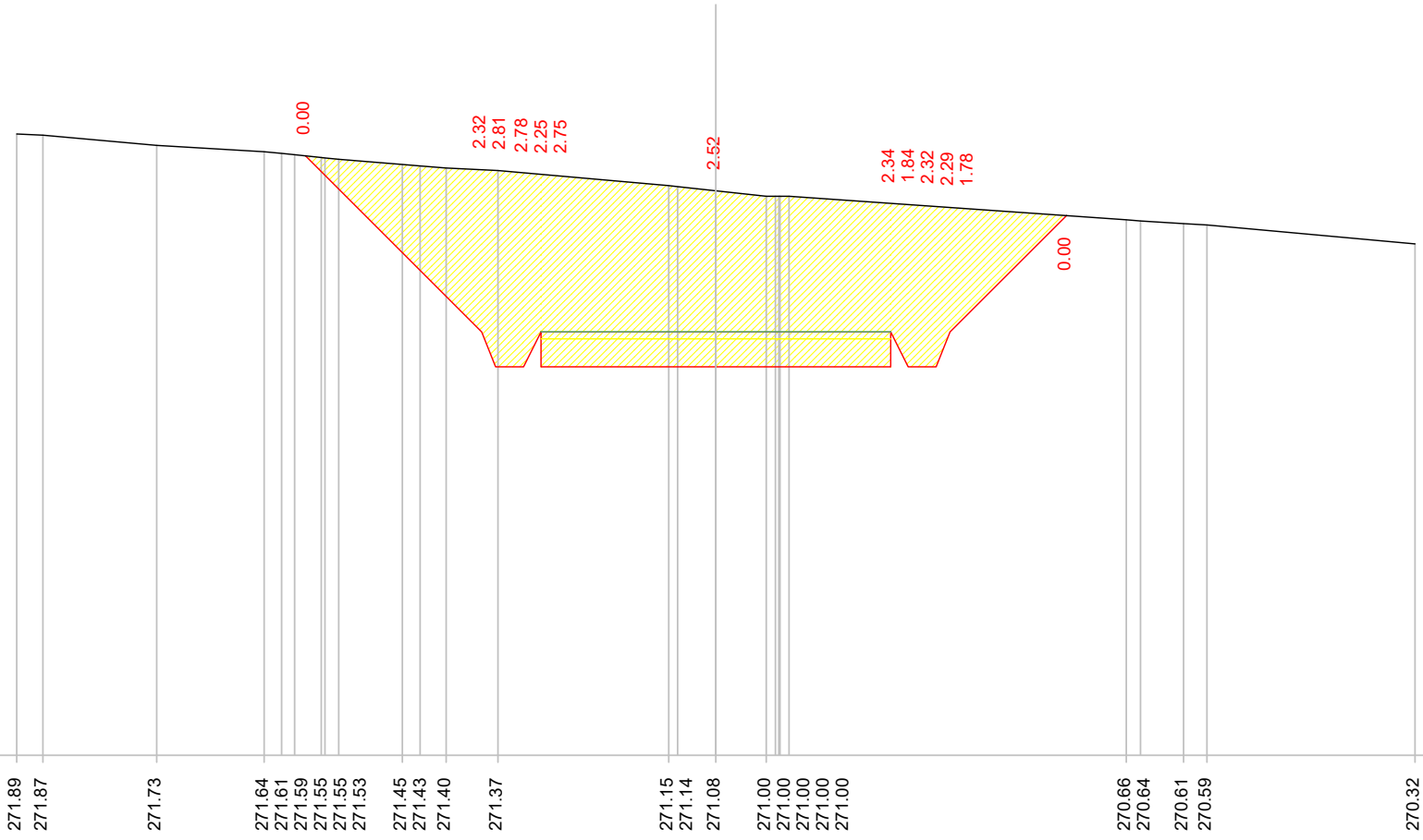
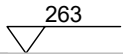
Scala : 1/100



Quote terreno	272.85	272.67	272.63	272.57	272.55	272.25	272.00	272.00	272.00	272.00	271.99	271.44	271.41
Quote progetto				272.57	271.12	270.62	270.62	270.62	271.12	270.62	271.12	272.00	
Parziali progetto				1.46	0.20	0.40	0.00	0.98	0.40	0.20	0.88		

Indice : 40
 Progressiva : 580.000
 Codice : S.0042
 Area - scavo : 21.158
 Area - riporto : 0.000
 QuotaProgetto : 269.058

Scala : 1/100



Quote terreno	271.89	271.87	271.73	271.64	271.61	271.59	271.55	271.55	271.53	271.45	271.43	271.40	271.37	271.15	271.14	271.08	271.00	271.00	271.00	271.00	270.66	270.64	270.61	270.59	270.32	
Quote progetto				271.58						269.06	268.56	268.56	269.06	268.56	268.56	268.56	268.56	269.06	268.56	268.56	269.06	270.72				
Parziali progetto									2.52	0.20	0.40	0.00	2.50			2.50	0.99	0.29	0.40	0.20	1.66					

0.00

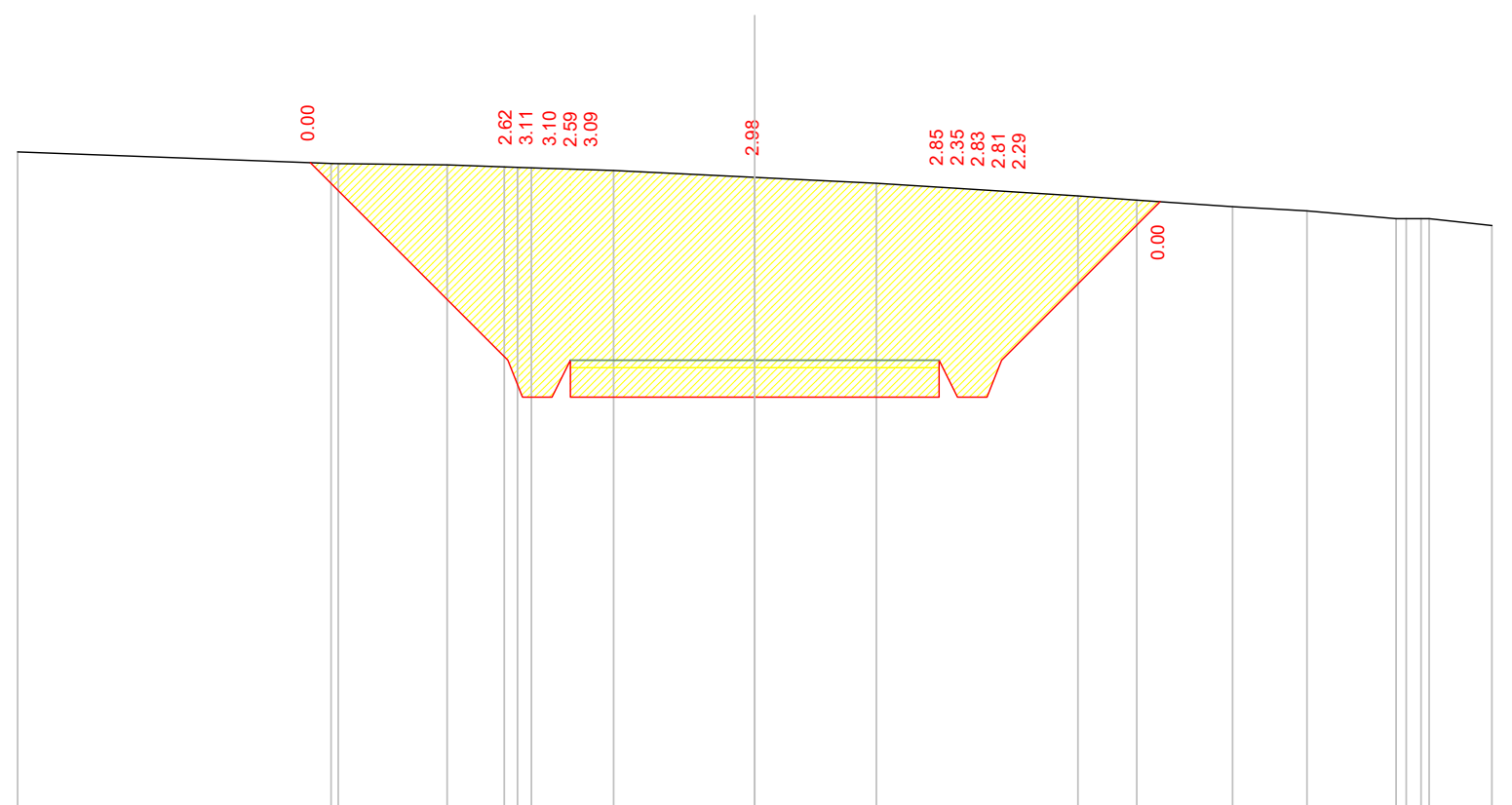
2.32
2.81
2.78
2.25
2.75

2.52

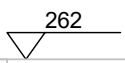
2.34
1.84
2.32
2.29
1.78

0.00

Indice : 41
 Progressiva : 590.000
 Codice : S.0002
 Area - scavo : 25.703
 Area - riporto : 0.000
 QuotaProgetto : 268.079



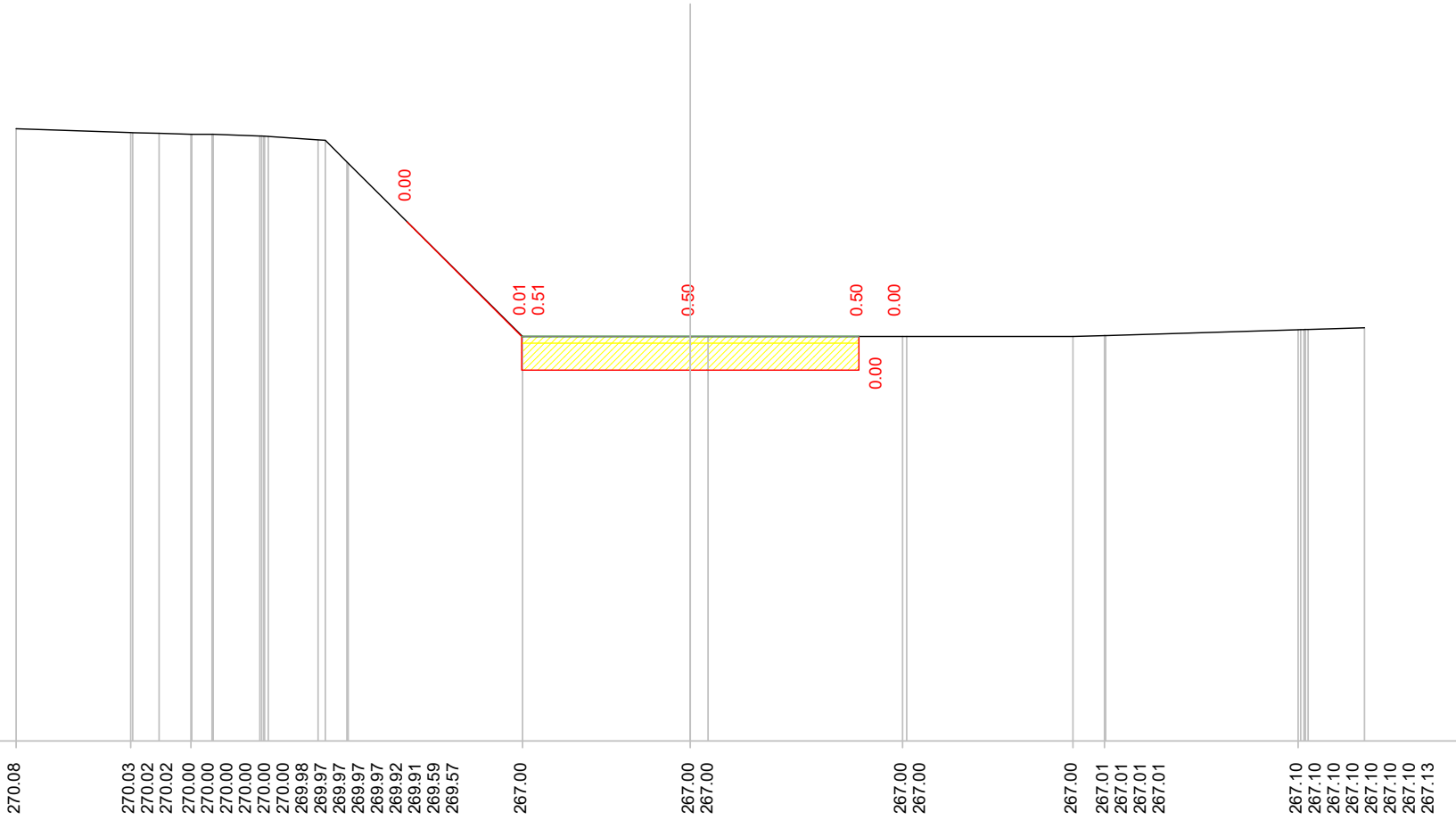
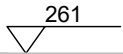
Scala : 1/100



Quote terreno	270.91	270.75	270.75	270.73	270.70	270.70	270.69	270.65	270.56	270.48	270.31	270.25	270.16	270.10	270.00	270.00	270.00	269.91
Quote progetto		270.76			268.08	267.58	267.58	268.08	267.58	267.58	267.58	268.08	270.23					
Parziali progetto			2.68		0.20	0.40	0.20	2.50		2.50	0.98	0.20	2.15					

Indice : 43
 Progressiva : 605.565
 Codice : S.0004
 Area - scavo : 2.506
 Area - riporto : 0.000
 QuotaProgetto : 267.001

Scala : 1/100



Quote terreno

270.08 270.03 270.02 270.02 270.00 270.00 270.00 270.00 270.00 269.98 269.97 269.97 269.97 269.92 269.91 269.59 269.57 267.00 267.00 267.00 267.00 267.00 267.00 267.01 267.01 267.01 267.01 267.10 267.10 267.10 267.10 267.10 267.10 267.13

Quote progetto

268.70 267.00 266.50 266.50 267.00 267.00

Parziali progetto

1.70 0.00 2.50 2.50 0.00