



Committente:

**Monty Wind S.R.L.**

**Monty Wind S.R.L.**  
Via Sardegna, 40  
00187 Roma  
P.IVA/C.F. 16368881005

Titolo del Progetto:

**Parco Eolico "Monty" sito nei Comuni di: Montenero di Bisaccia e Montecilfone**

Documento:

**SEZIONI TRASVERSALI – WTG02**

N° Documento:

**IT-VESMON-TEN-CIV-DW-31**

Progettista:



**sede legale e operativa**  
San Martino Sannita (BN) Località Chianarile snc Area Industriale  
**sede operativa**  
Lucera (FG) via Alfonso La Cava 114  
P.IVA 01465940623  
**Azienda con sistema gestione qualità Certificato N. 50 100 11873**



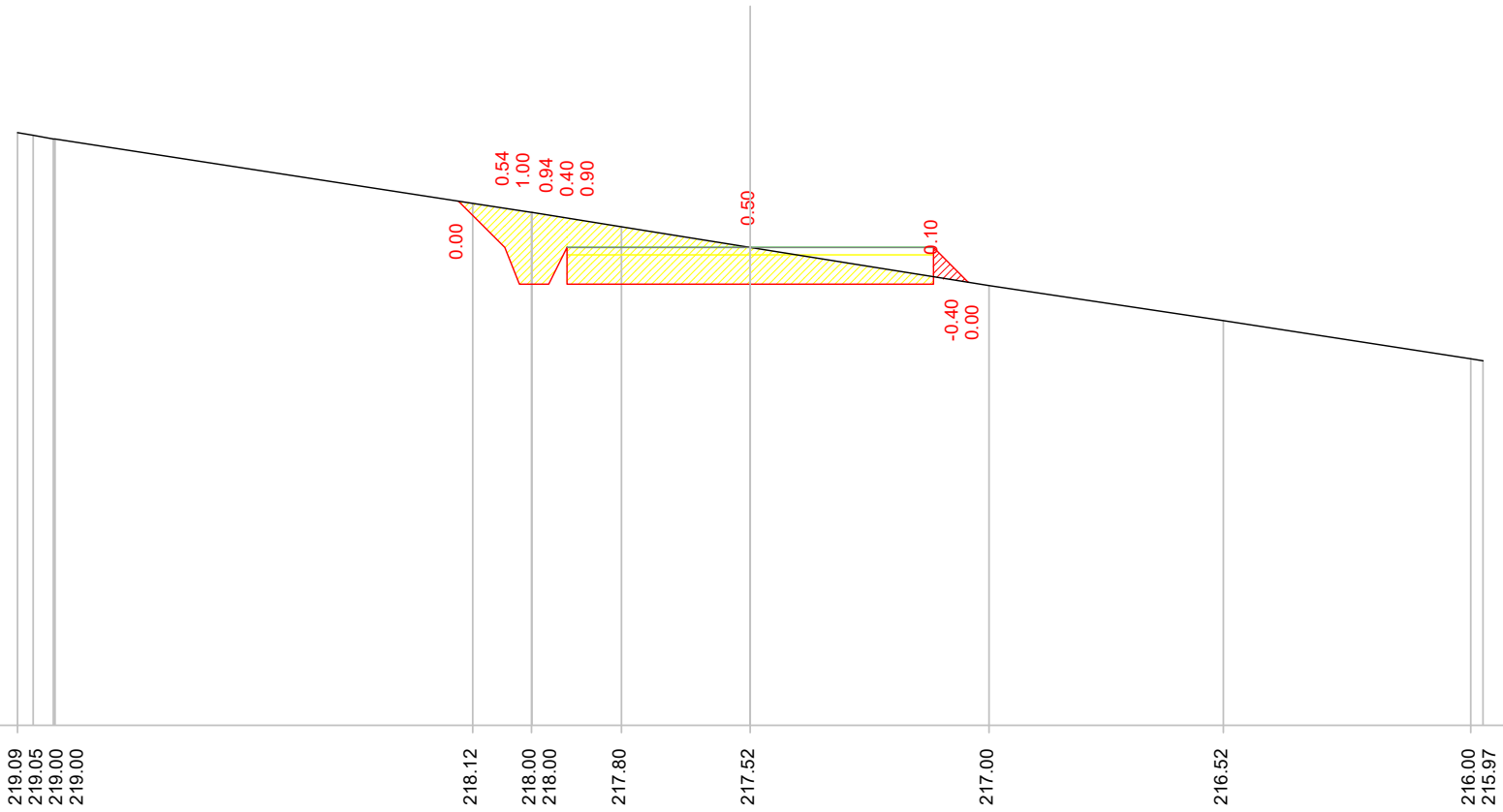
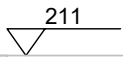
Progettista  
**Dott. Ing. Nicola FORTE**



Rev	Data Revisione	Descrizione	Redatto	Controllato	Approvato
00	Settembre 2022	Richiesta VIA	PFP	NF	NF

Indice : 1  
 Progressiva : 0.000  
 Codice : S.0001  
 Area - scavo : 3.384  
 Area - riporto : -0.095

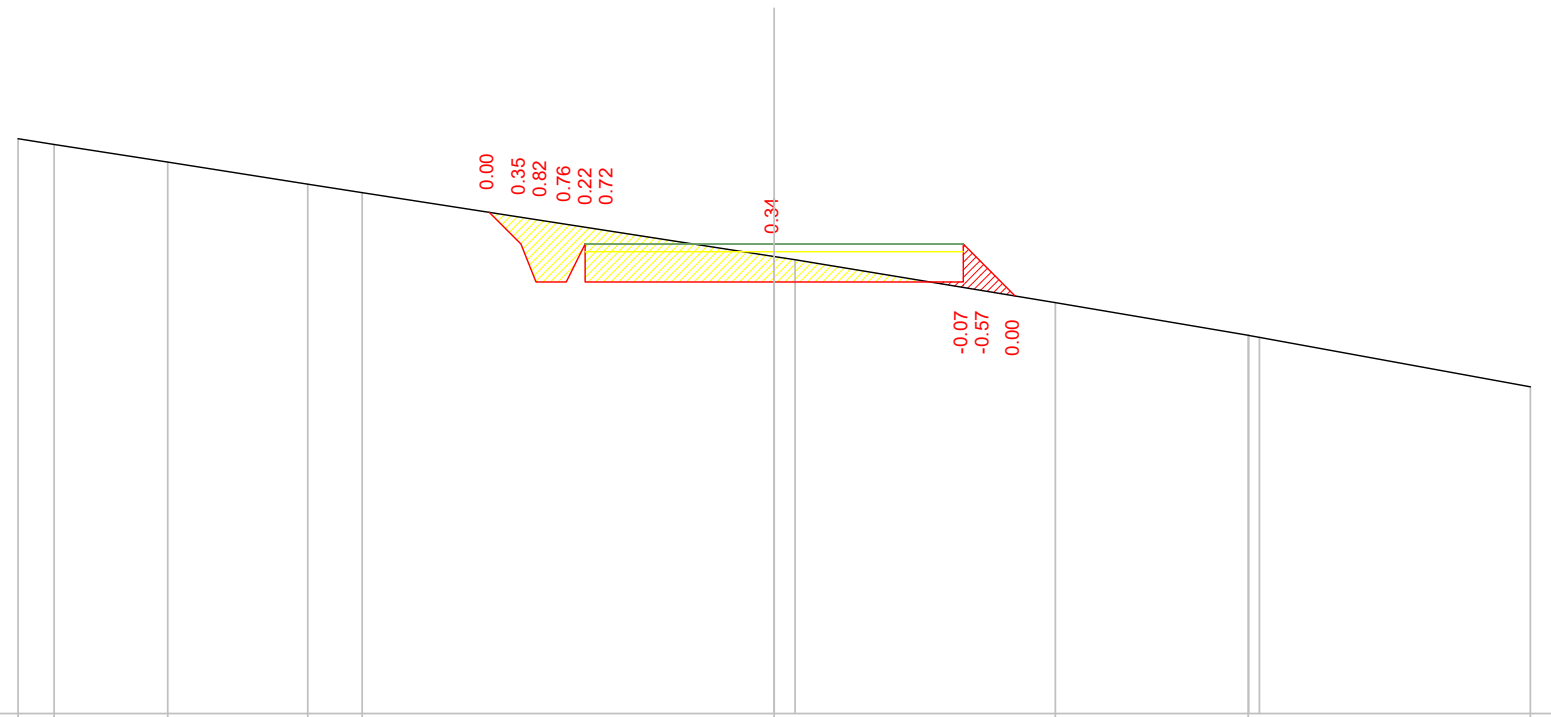
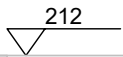
Scala : 1/100



Quote terreno	219.09	219.05	219.00	219.00	218.12	218.00	218.00	217.80	217.52	217.00	216.52	216.00	215.97
Quote progetto					218.15	217.52	217.02	217.02	217.02	217.02	217.02	217.52	217.05
Parziali progetto					0.63	0.20	0.40	0.25	2.50	2.50	0.00	0.47	

Indice : 2  
 Progressiva : 18.815  
 Codice : S.0002  
 Area - scavo : 2.303  
 Area - riporto : -0.212

Scala : 1/100



Quote terreno	219.60	219.52	219.29	219.00	218.89		218.04	218.00		217.43	217.00	217.00	216.97		216.32
Quote progetto							218.63	218.21	217.71	217.71	217.71	218.21	217.52		
Parziali progetto							0.42	0.20	0.40	0.25	0.25	0.00	0.69		

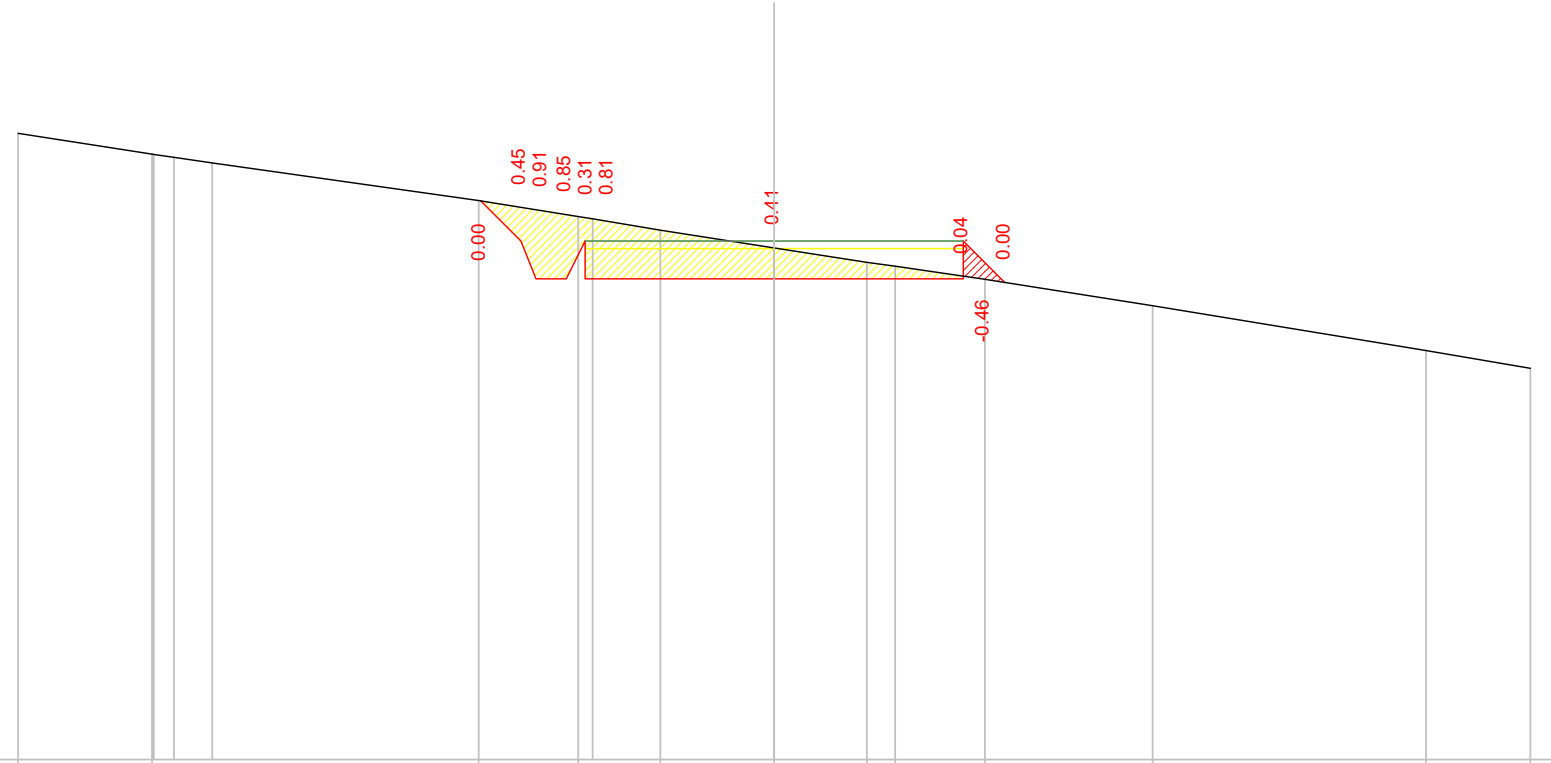
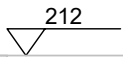
0.00  
0.35  
0.82  
0.76  
0.22  
0.72

0.34

-0.07  
-0.57  
0.00

Indice : 3  
 Progressiva : 36.560  
 Codice : S.0003  
 Area - scavo : 2.821  
 Area - riporto : -0.127

Scala : 1/100



Quote terreno	220.28	220.00	220.00	220.00	219.96	219.89	219.39	219.18	219.15	219.00	218.76	218.57	218.52	218.35	218.00	217.41	217.17
Quote progetto							219.39	218.85	218.35	218.35	218.35			218.35			
Parziali progetto							0.53	0.20	0.40	0.25	2.50		2.50	0.00			

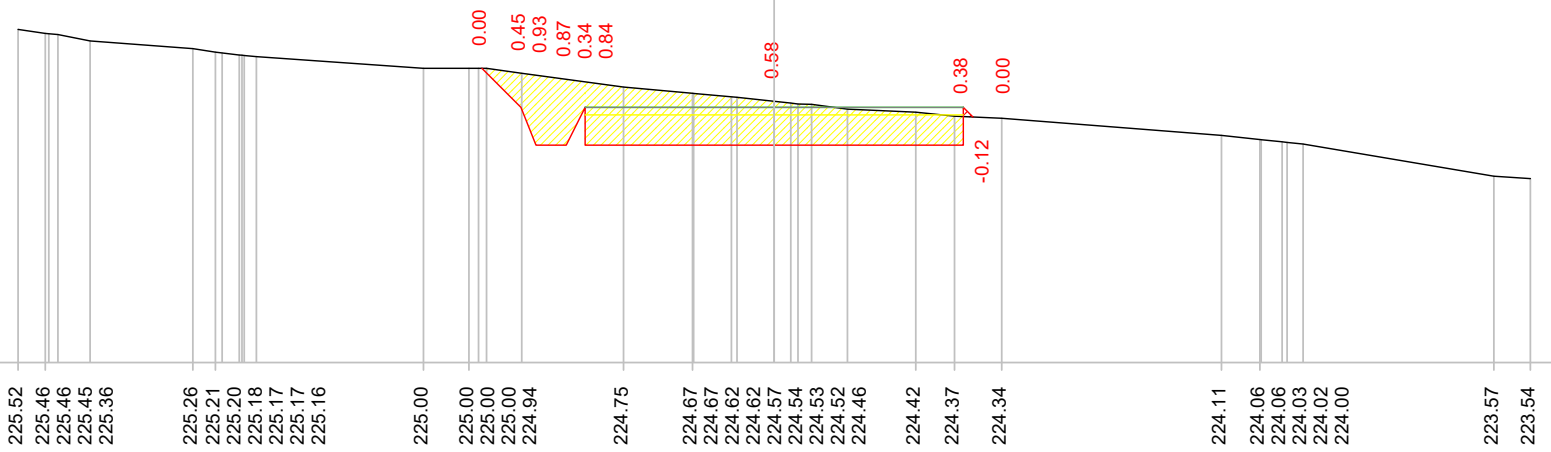




Indice : 6  
 Progressiva : 100.000  
 Codice : S.0024  
 Area - scavo : 3.712  
 Area - riporto : -0.008

Scala : 1/100

221.110



0.00  
0.45  
0.93  
0.87  
0.34  
0.84

0.58

0.38  
-0.12  
0.00

Quote terreno  
 Quote progetto  
 Parziali progetto

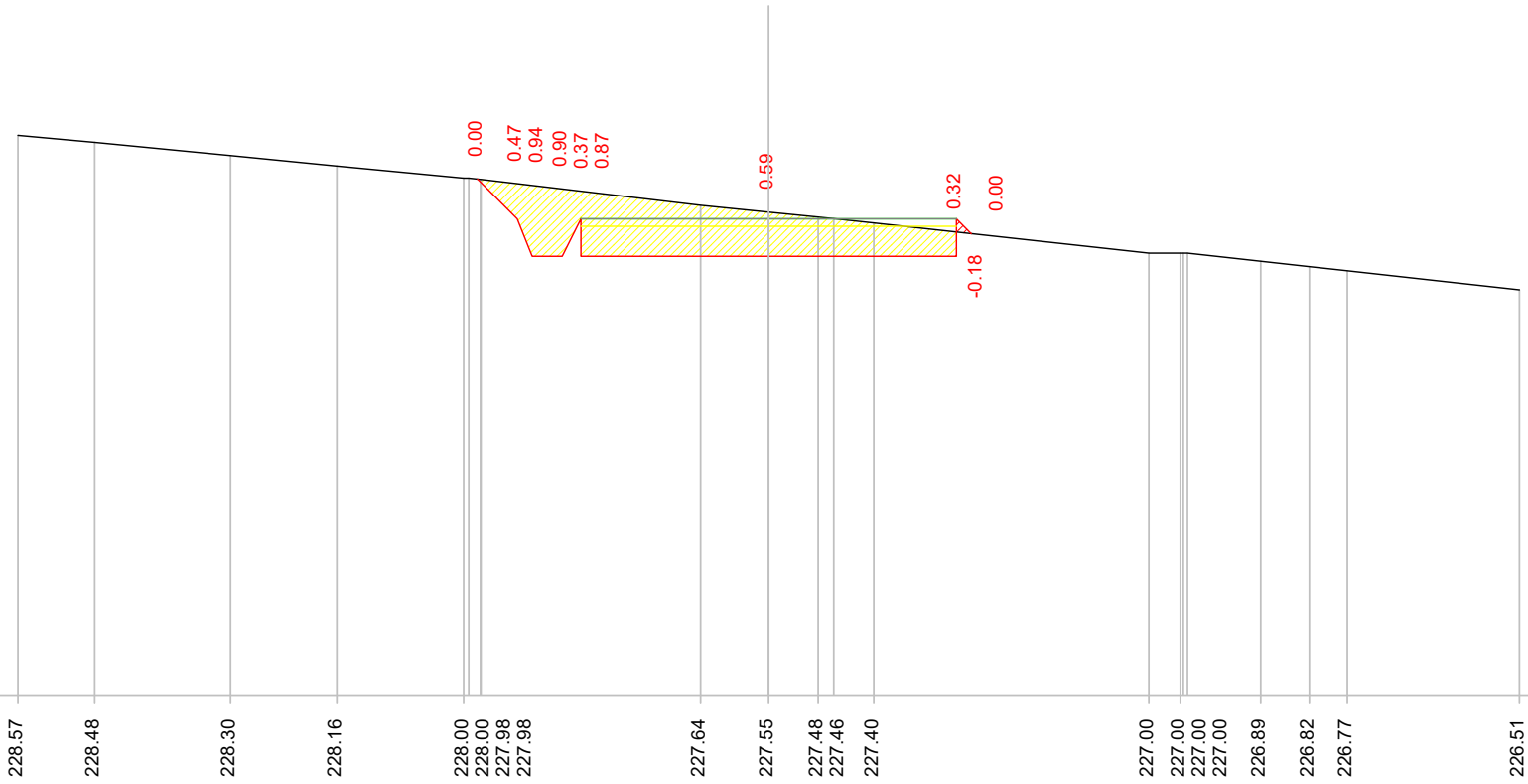




Indice : 8  
 Progressiva : 140.000  
 Codice : S.0026  
 Area - scavo : 3.749  
 Area - riporto : -0.018

Scala : 1/100

221.110

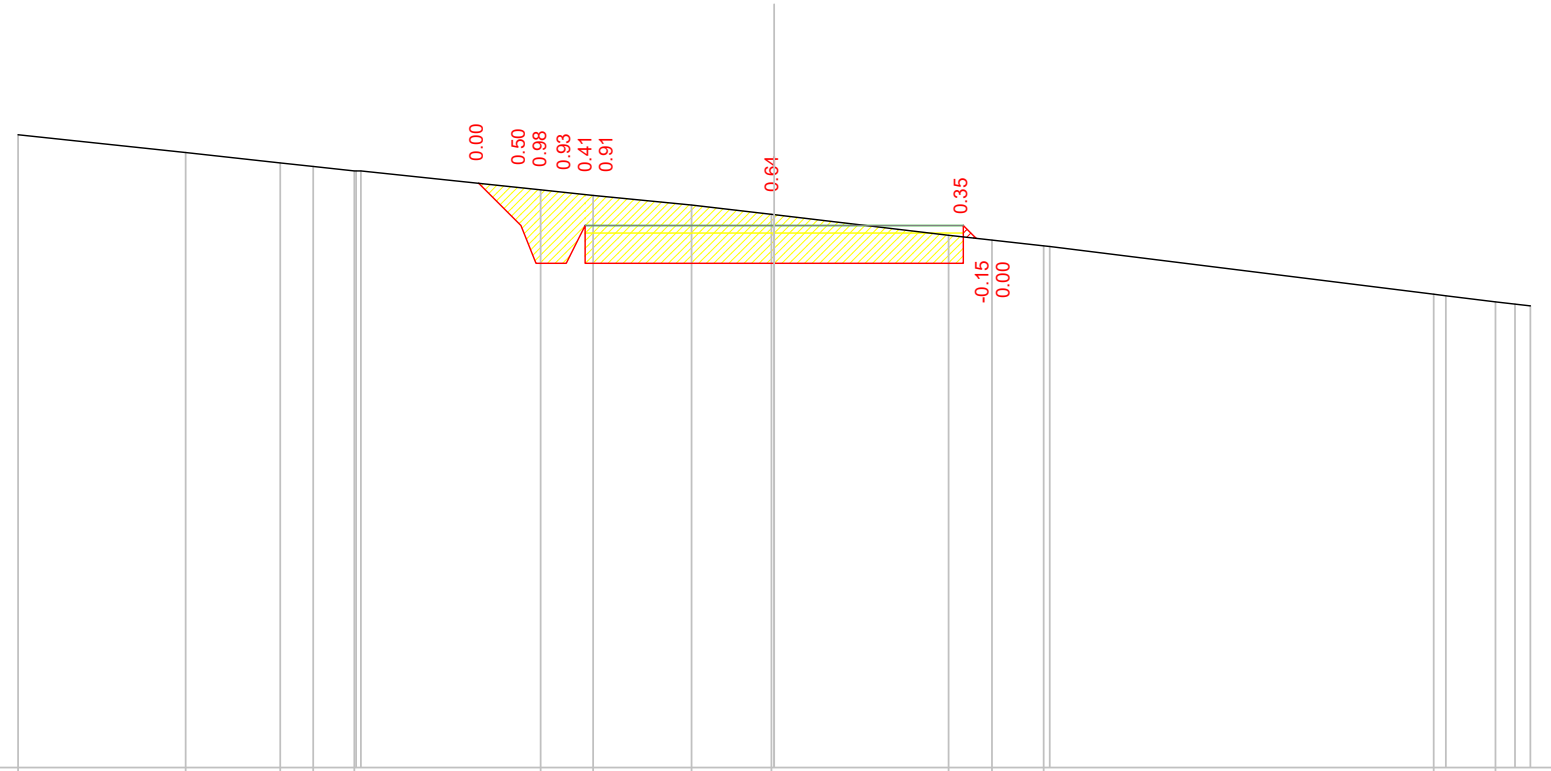


Quote terreno	228.57	228.48	228.30	228.16	228.00	228.00	227.98	227.98	227.64	227.55	227.48	227.46	227.40	227.00	227.00	227.00	226.89	226.82	226.77	226.51
Quote progetto					227.99	227.46	226.96	226.96		226.96				226.96	227.46	227.26				
Parziali progetto					0.53	0.20	0.40	0.25	2.50				2.50		0.90					

Indice : 9  
 Progressiva : 160.000  
 Codice : S.0027  
 Area - scavo : 4.031  
 Area - riporto : -0.013

Scala : 1/100

221.110



Quote terreno

229.48      229.24      229.11      229.06      229.00      229.00      229.00      228.75      228.67      228.55      228.43      228.42      228.15      228.09      228.01      228.00      227.37      227.35      227.27      227.24      227.21

Quote progetto

228.84      228.28      227.78      227.78      228.28      227.78      227.78      227.78      227.78      227.78      227.78      227.78      227.78      228.28      228.11

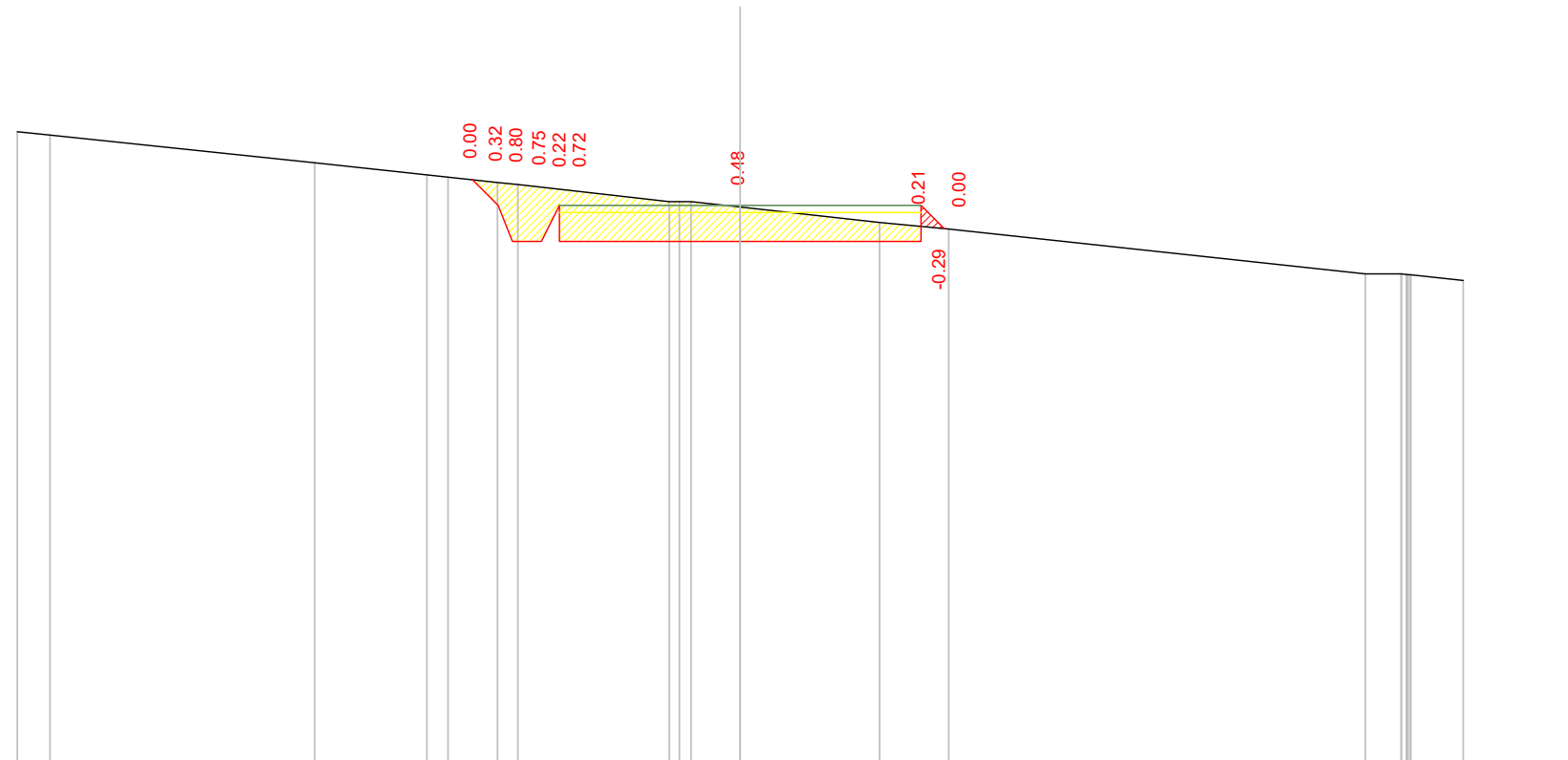
Parziali progetto

0.56      0.20      0.40      0.25      0.25      2.50      2.50      0.99

Indice : 10  
 Progressiva : 178.348  
 Codice : S.0005  
 Area - scavo : 2.935  
 Area - riporto : -0.047

Scala : 1/100

221.110



Quote terreno	229.97	229.92	229.54	229.37	229.34	229.26	229.24	229.00	229.00	229.00	228.92	228.71	228.62	228.00	228.00	228.00	227.99	227.99	227.99	227.99	227.91
Quote progetto				229.30	228.95	228.45	228.45	228.45	228.45	228.45	228.45	228.45	228.45	228.63	228.63	228.63					
Parziali progetto				0.35	0.20	0.40	0.25	0.00	2.50		2.50		0.00	0.32							



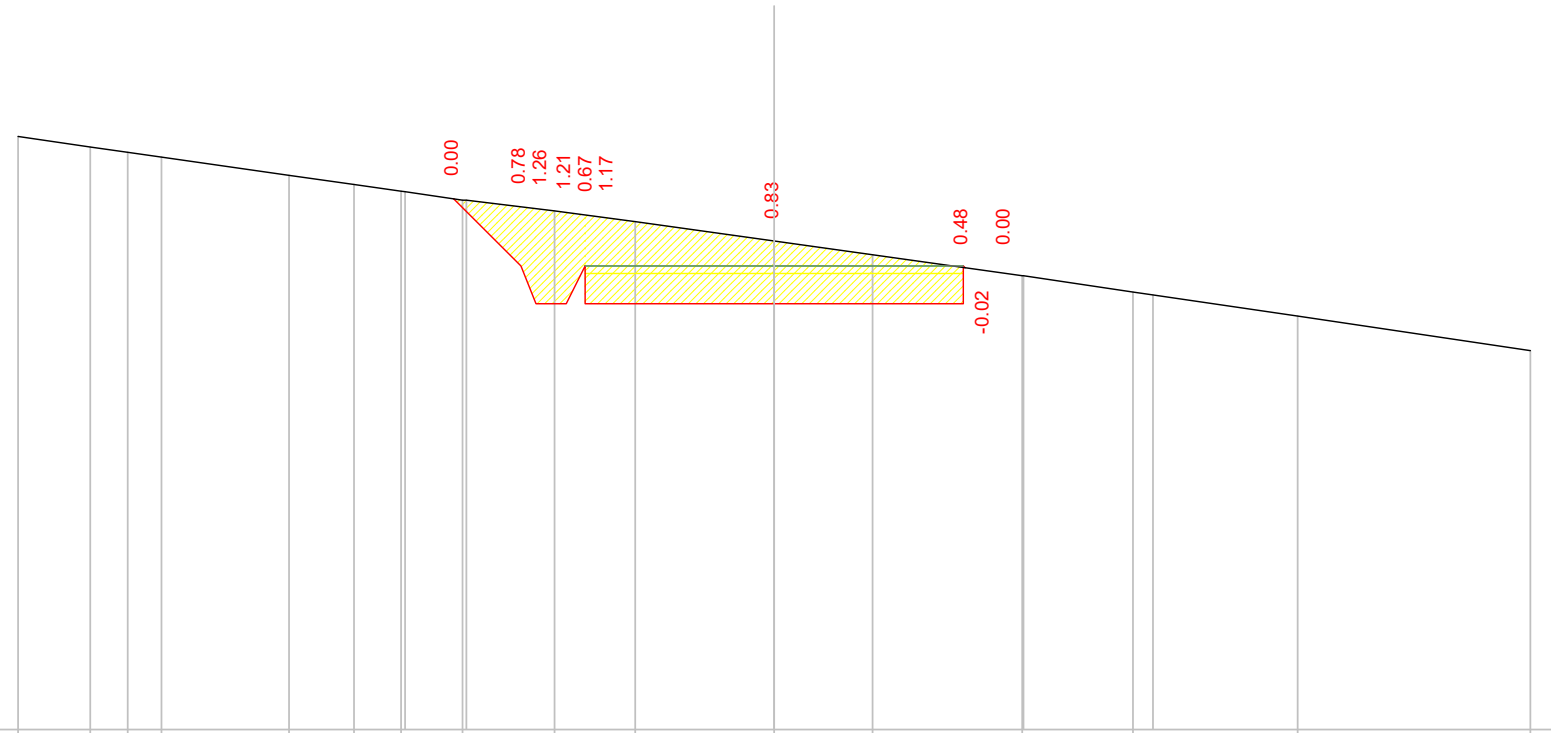
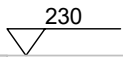






Indice : 15  
 Progressiva : 280.000  
 Codice : S.0033  
 Area - scavo : 5.428  
 Area - riporto : 0.000

Scala : 1/100

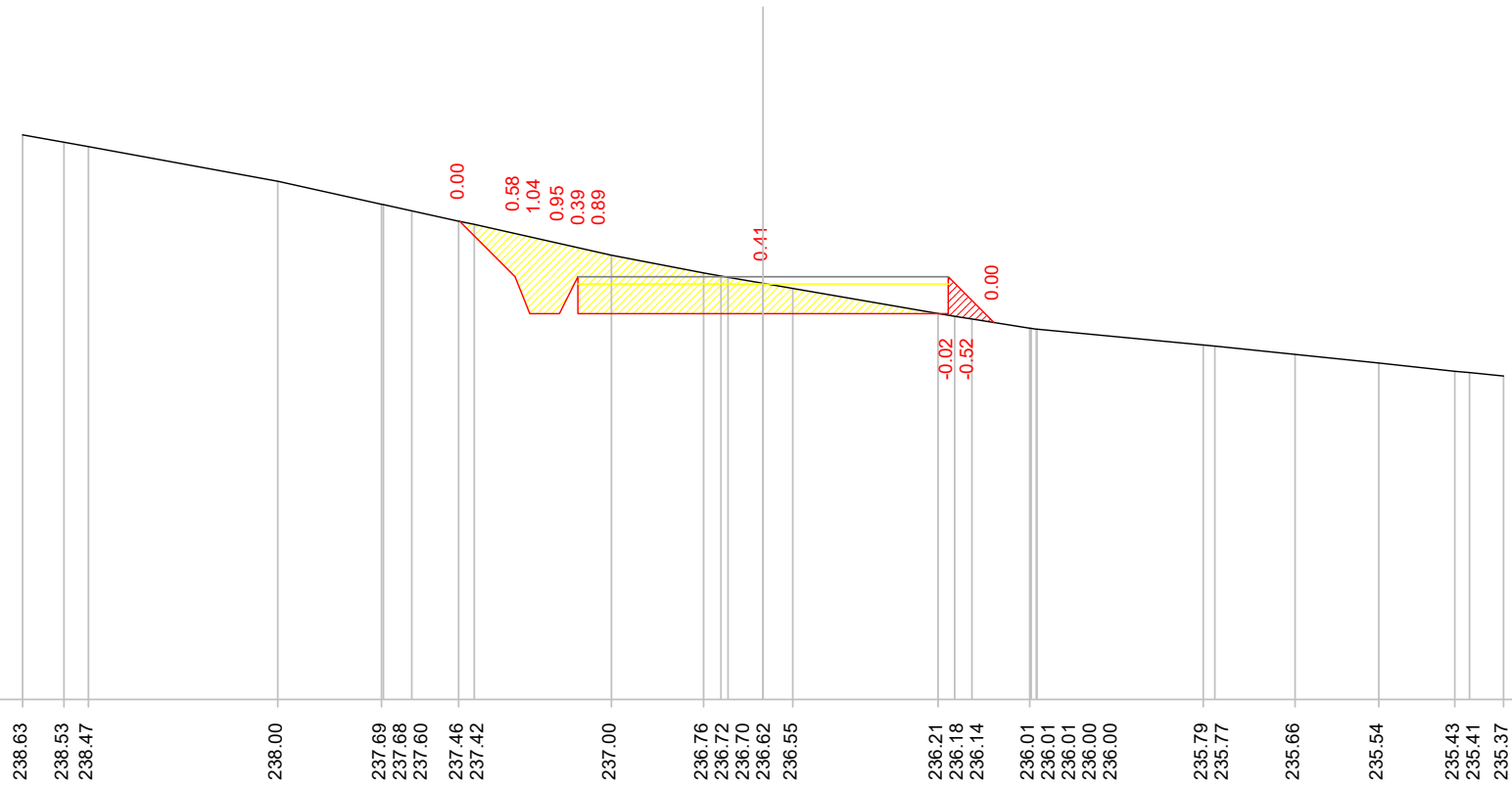
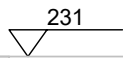


Quote terreno	237.84	237.70	237.63	237.57	237.33	237.21	237.12	237.11	237.00	237.00	236.86	236.72	236.46	236.28	236.00	236.00	235.78	235.75	235.47	235.01	
Quote progetto									237.02	236.13	235.63	235.63	235.63		235.63	236.13	236.11				
Parziali progetto									0.89	0.20	0.40	0.25	2.50	2.50	0.02						



Indice : 16  
 Progressiva : 300.000  
 Codice : S.0034  
 Area - scavo : 3.037  
 Area - riporto : -0.162

Scala : 1/100



Quote terreno

Quote progetto

Parziali progetto

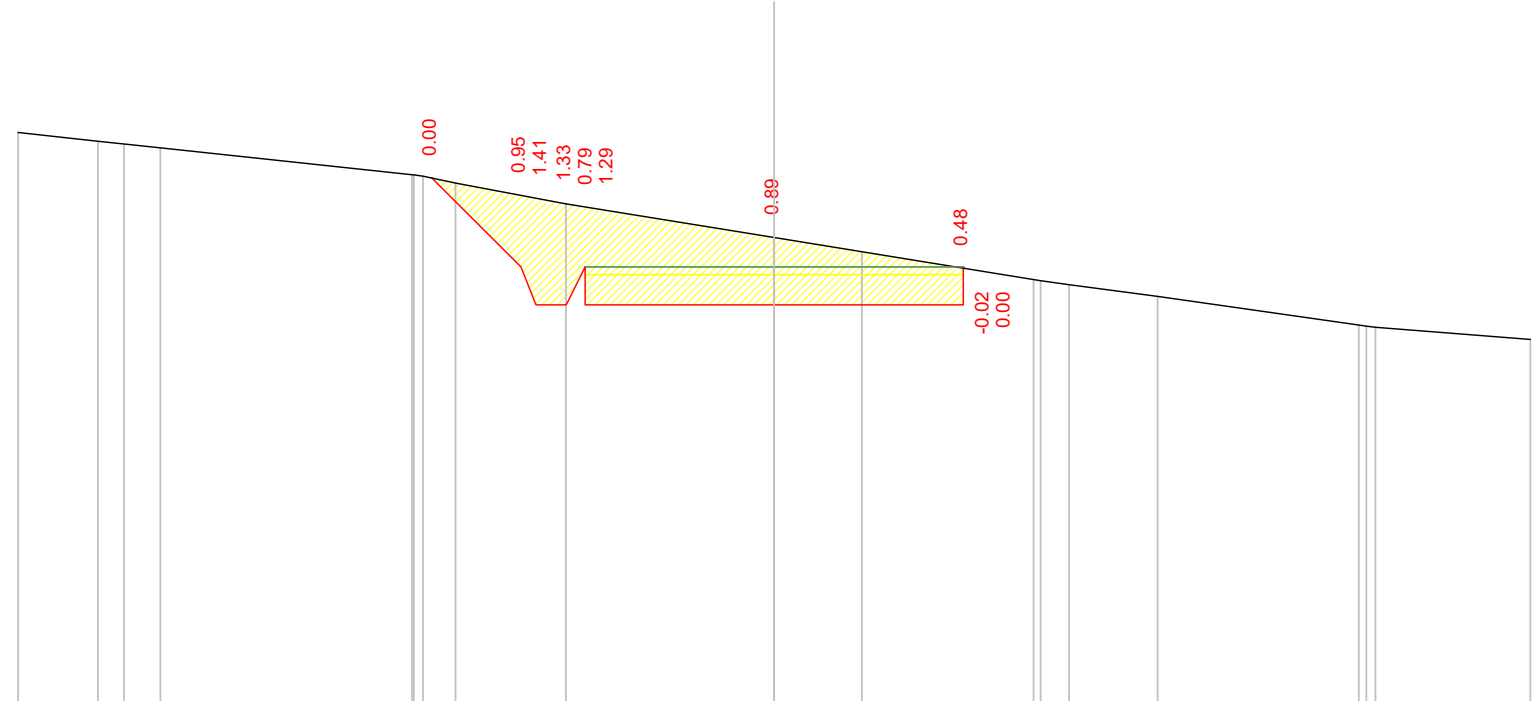
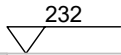
238.63  
 238.53  
 238.47  
 238.00  
 237.69  
 237.68  
 237.60  
 237.46  
 237.42  
 237.00  
 236.76  
 236.72  
 236.70  
 236.62  
 236.55  
 236.21  
 236.18  
 236.14  
 236.01  
 236.01  
 236.00  
 236.00  
 235.79  
 235.77  
 235.66  
 235.54  
 235.43  
 235.41  
 235.37

237.46  
 236.71  
 236.21  
 236.21  
 236.21  
 236.21  
 236.21  
 236.21  
 236.21  
 236.09

0.75  
 0.20  
 0.40  
 0.25  
 0.05  
 2.50  
 2.50  
 0.00  
 0.62

Indice : 17  
 Progressiva : 320.000  
 Codice : S.0035  
 Area - scavo : 6.054  
 Area - riporto : 0.000

Scala : 1/100



Quote terreno	239.58	239.46	239.42	239.37	239.02	239.02	239.00	238.91	238.63	238.19	238.00	237.63	237.62	237.56	237.41	237.03	237.02	237.00	236.84
Quote progetto					238.97	237.80	237.30	237.30	237.80	237.30	237.30	237.30	237.80	237.78					
Parziali progetto					1.18	0.20	0.40	0.00	0.00	2.50	2.50	0.02							

0.00  
 0.95  
 1.41  
 1.33  
 0.79  
 1.29

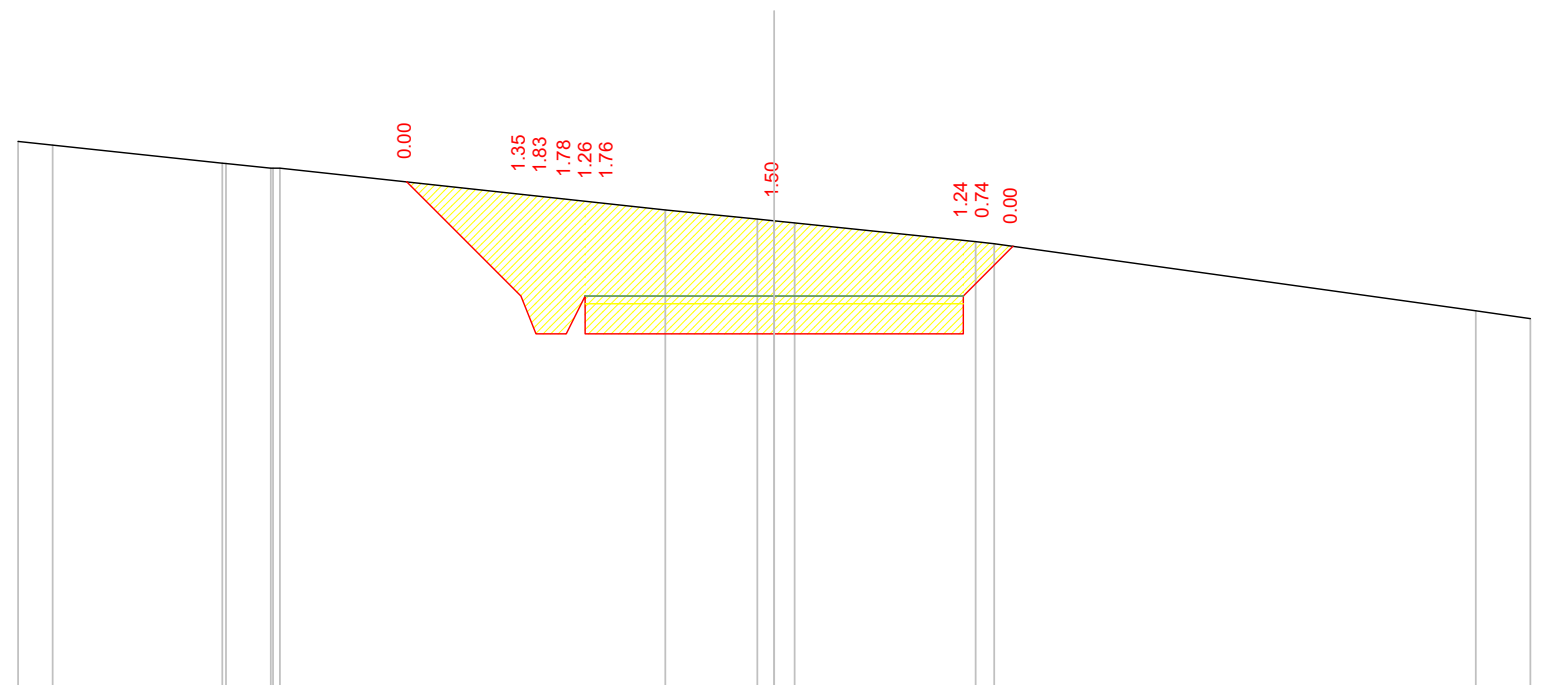
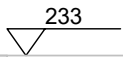
0.89

0.48

-0.02  
 0.00

Indice : 18  
 Progressiva : 339.787  
 Codice : S.0008  
 Area - scavo : 10.157  
 Area - riporto : 0.000

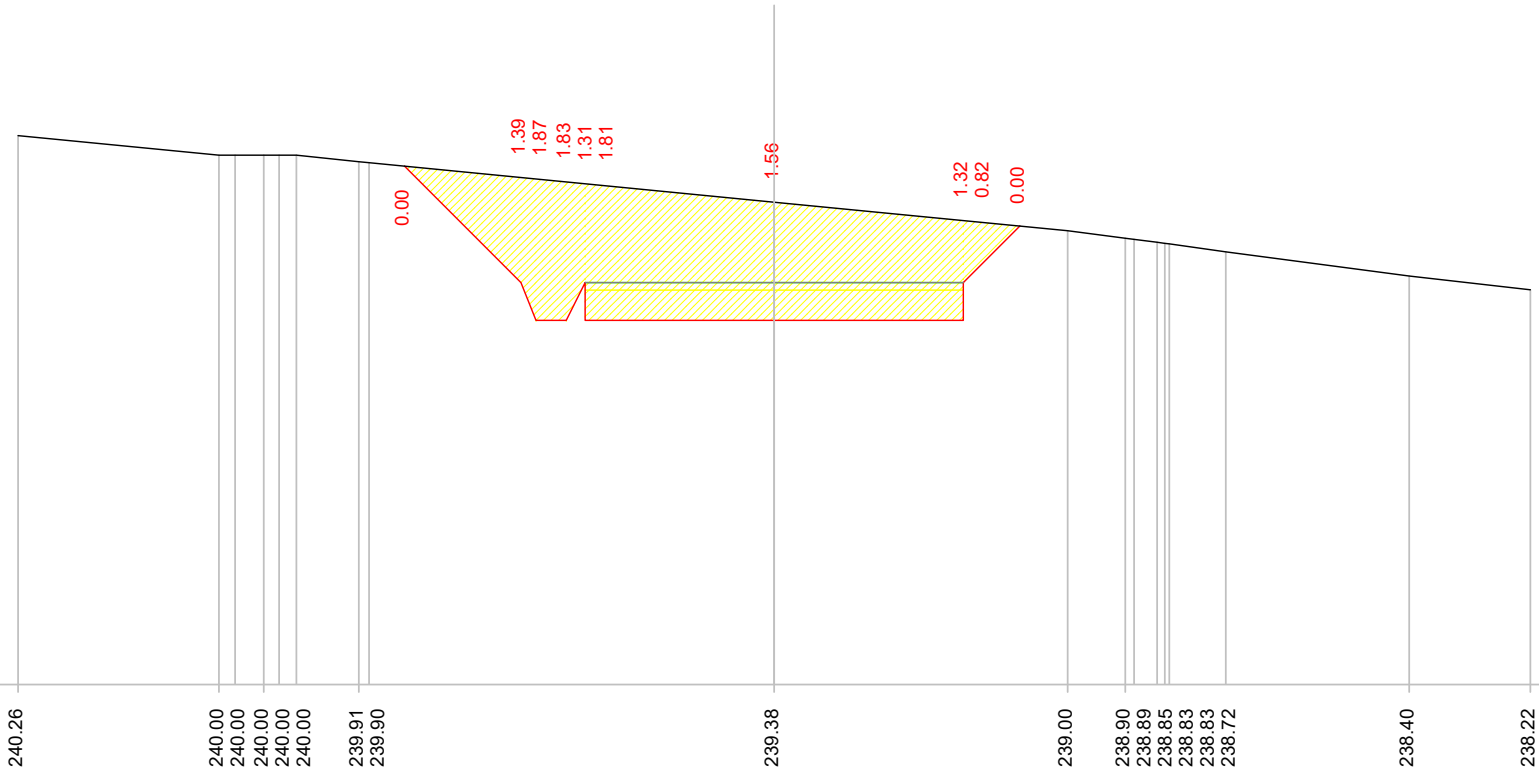
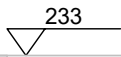
Scala : 1/100



Quote terreno	240.35	240.30	240.06	240.06	240.00	240.00	239.45	239.33	239.30	239.27	239.03	239.00	238.11	238.01
Quote progetto							239.82	238.31	237.81	237.81	237.81	237.81	238.31	238.97
Parziali progetto							1.51	0.20	0.40	0.26	2.50	2.50	0.00	0.66

Indice : 19  
 Progressiva : 344.151  
 Codice : S.0009  
 Area - scavo : 10.655  
 Area - riporto : 0.000

Scala : 1/100

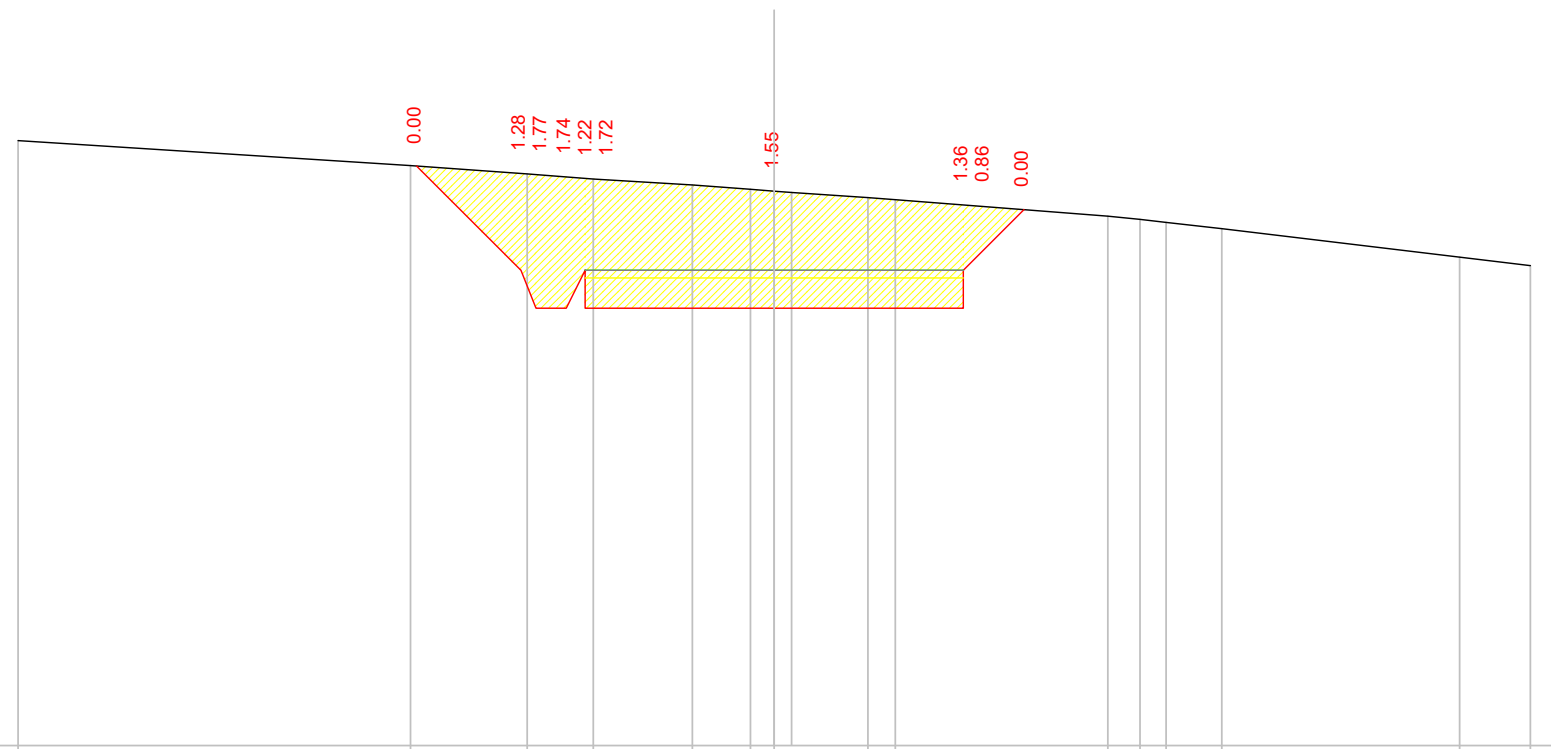
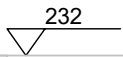


0.00  
 1.39  
 1.87  
 1.83  
 1.31  
 1.81  
 1.56  
 1.32  
 0.82  
 0.00

Quote terreno	240.26	240.00	240.00	240.00	240.00	239.91	239.90	239.85	238.31	237.81	237.81	239.38	237.81	239.00	238.90	238.89	238.85	238.83	238.83	238.72	238.40	238.22
Quote progetto								239.85	238.31	237.81	237.81		237.81				237.81	238.31	239.06			
Parziali progetto								1.54	0.20	0.40	0.06	2.50	2.50	0.00	0.75							

Indice : 20  
 Progressiva : 348.515  
 Codice : S.0010  
 Area - scavo : 10.340  
 Area - riporto : 0.000

Scala : 1/100



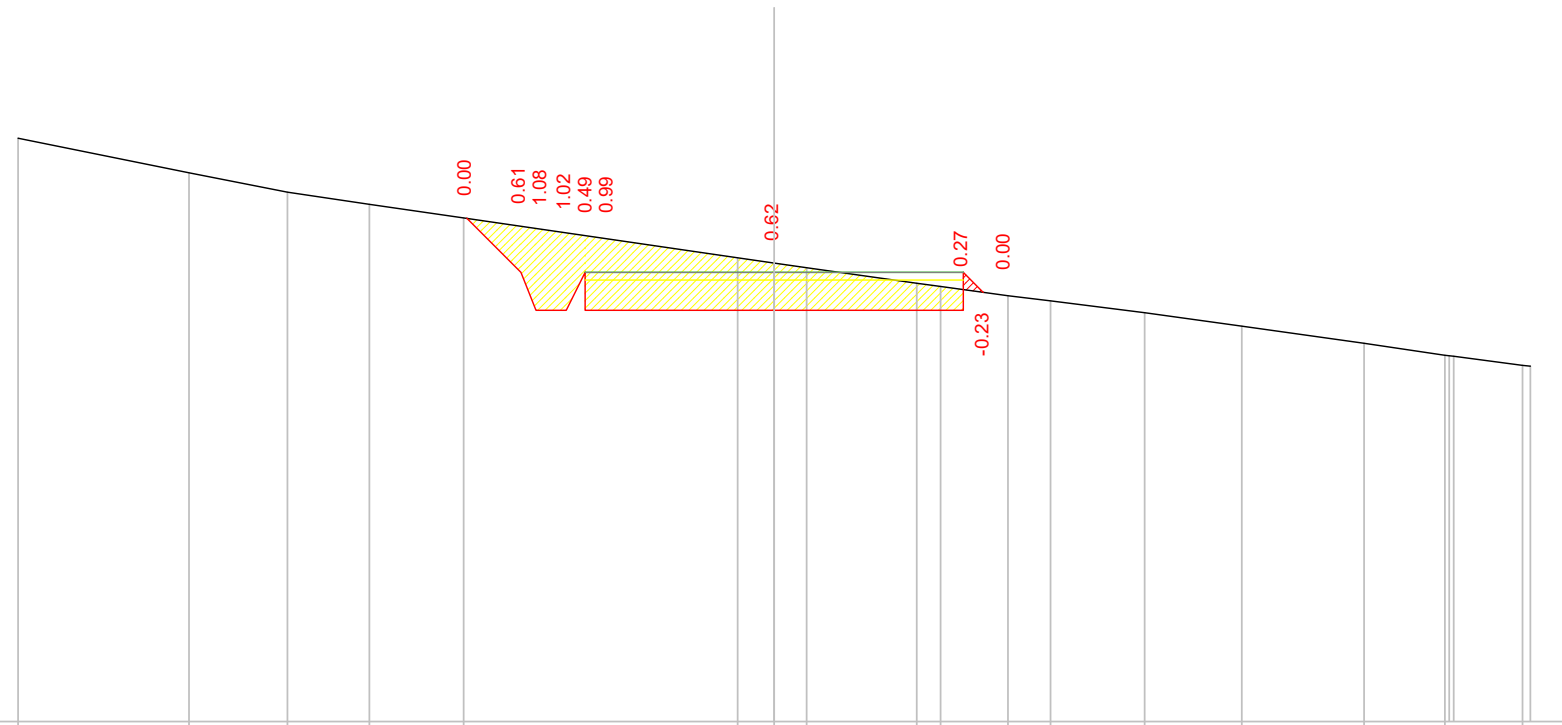
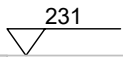
0.00  
 1.28  
 1.77  
 1.74  
 1.22  
 1.72  
 1.55  
 1.36  
 0.86  
 0.00

Quote terreno	240.00	239.67	239.56	239.49	239.41	239.36	239.33	239.31	239.24	239.22	239.00	238.96	238.92	238.83	238.46	238.34
Quote progetto		239.66	238.28	237.78	237.78	237.78	237.78	237.78	237.78	237.78	237.78	236.28	236.28	239.09		
Parziali progetto		1.38	0.20	0.40	0.00	0.00	0.00	0.00	0.00	0.00	0.00	0.80	0.00			



Indice : 22  
 Progressiva : 380.000  
 Codice : S.0038  
 Area - scavo : 4.130  
 Area - riporto : -0.030

Scala : 1/100



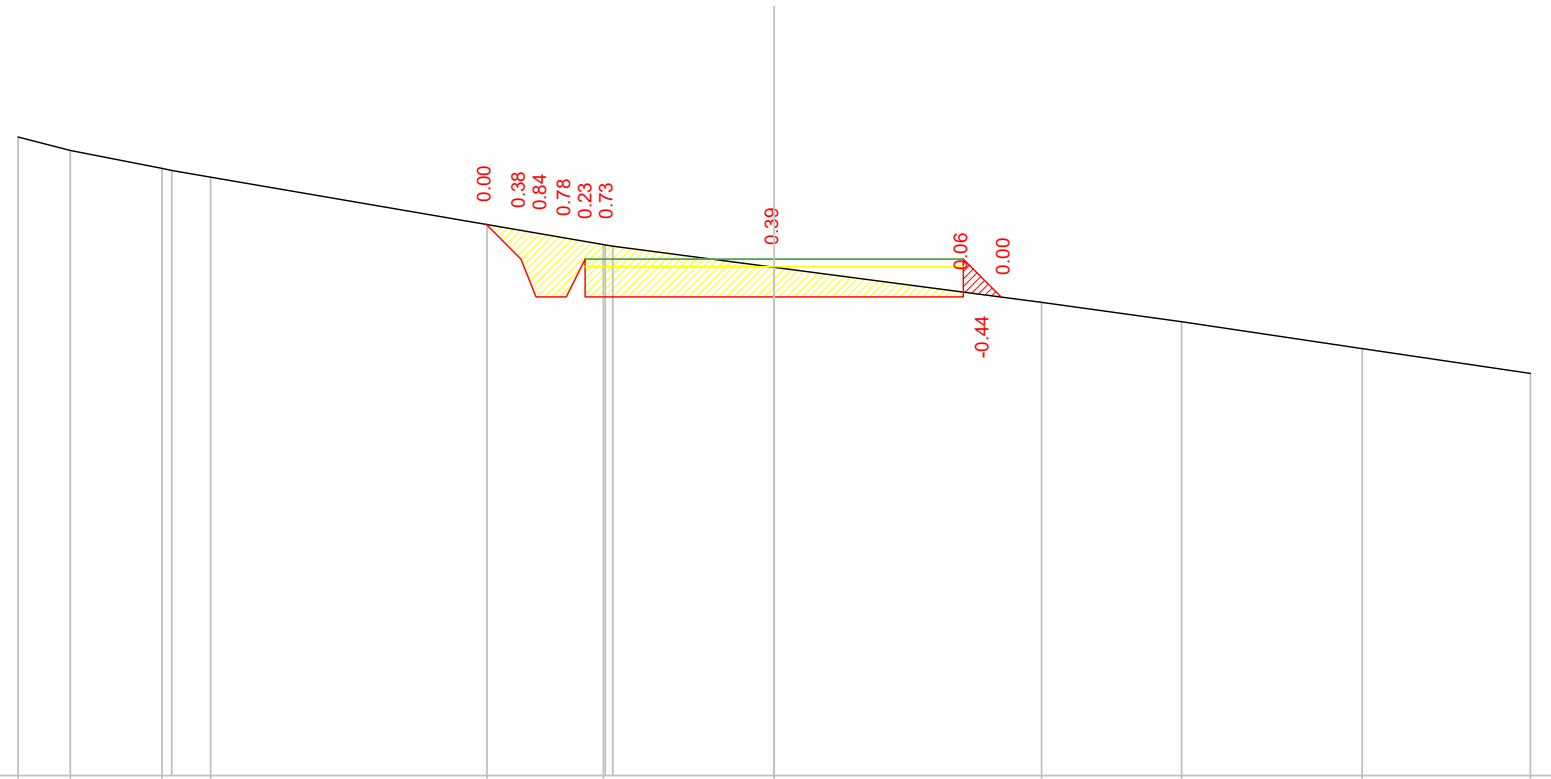
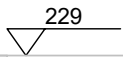
Quote terreno	238.71	238.25	238.00	237.84	237.66	237.13	237.06	237.00	236.79	236.75	236.63	236.56	236.40	236.23	236.00	235.84	235.84	235.83	235.71	235.70
Quote progetto					237.65	236.94	236.44	236.44	236.44	236.44	236.67	236.67								
Parziali progetto					0.72	0.20	0.40	0.25	2.50	2.50	0.28	0.28								





Indice : 24  
 Progressiva : 396.601  
 Codice : S.0012  
 Area - scavo : 2.617  
 Area - riporto : -0.110

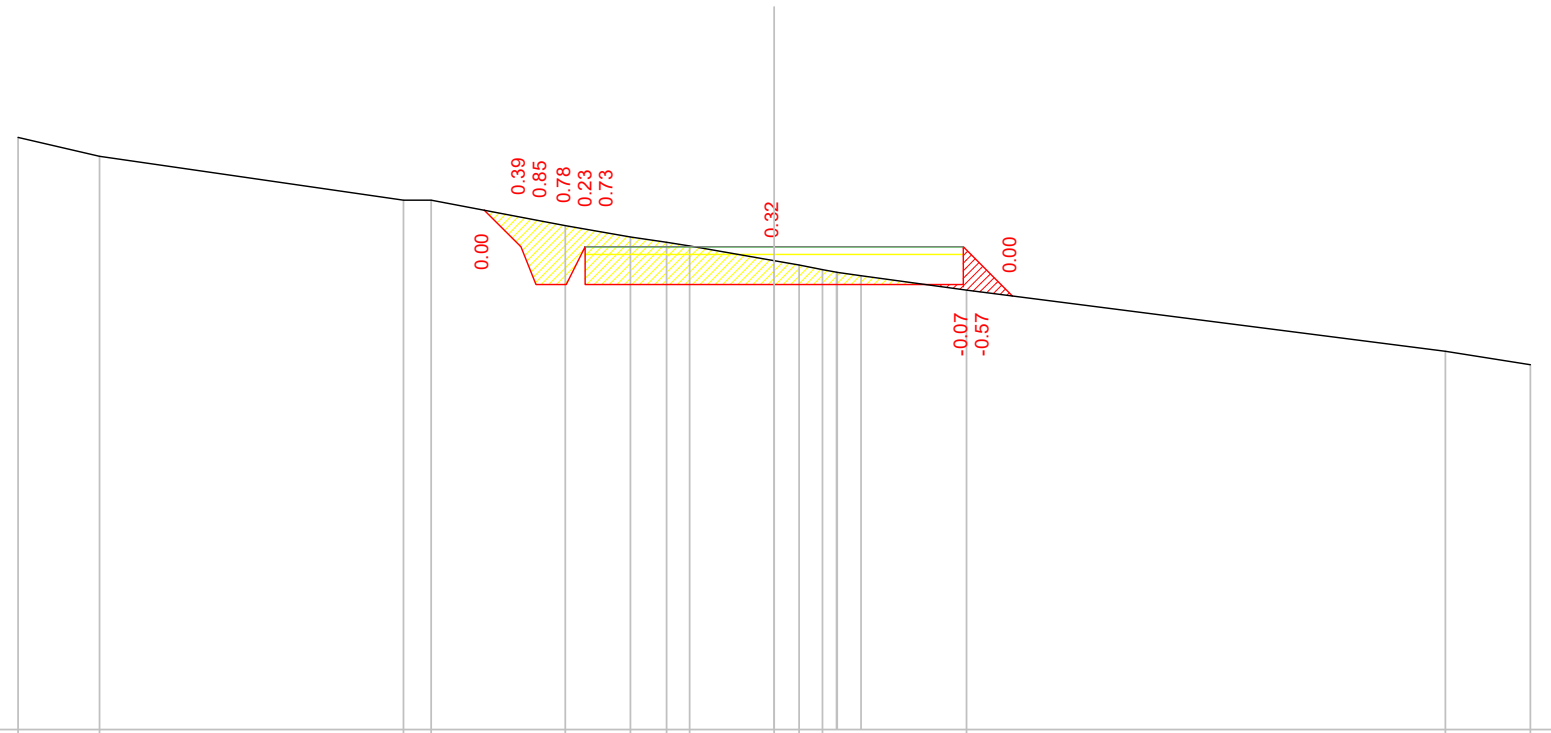
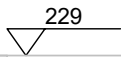
Scala : 1/100



Quote terreno	237.44	237.26	237.03	237.00	236.91	236.28	236.02	236.02	236.00	235.72	235.26	235.00	234.65	234.32
Quote progetto						236.29	235.83	235.33	235.33	235.33	235.33	235.83	235.83	235.33
Parziali progetto						0.46	0.20	0.40	0.25	2.50	2.50	0.00	0.50	

Indice : 25  
 Progressiva : 405.540  
 Codice : S.0013  
 Area - scavo : 2.287  
 Area - riporto : -0.202

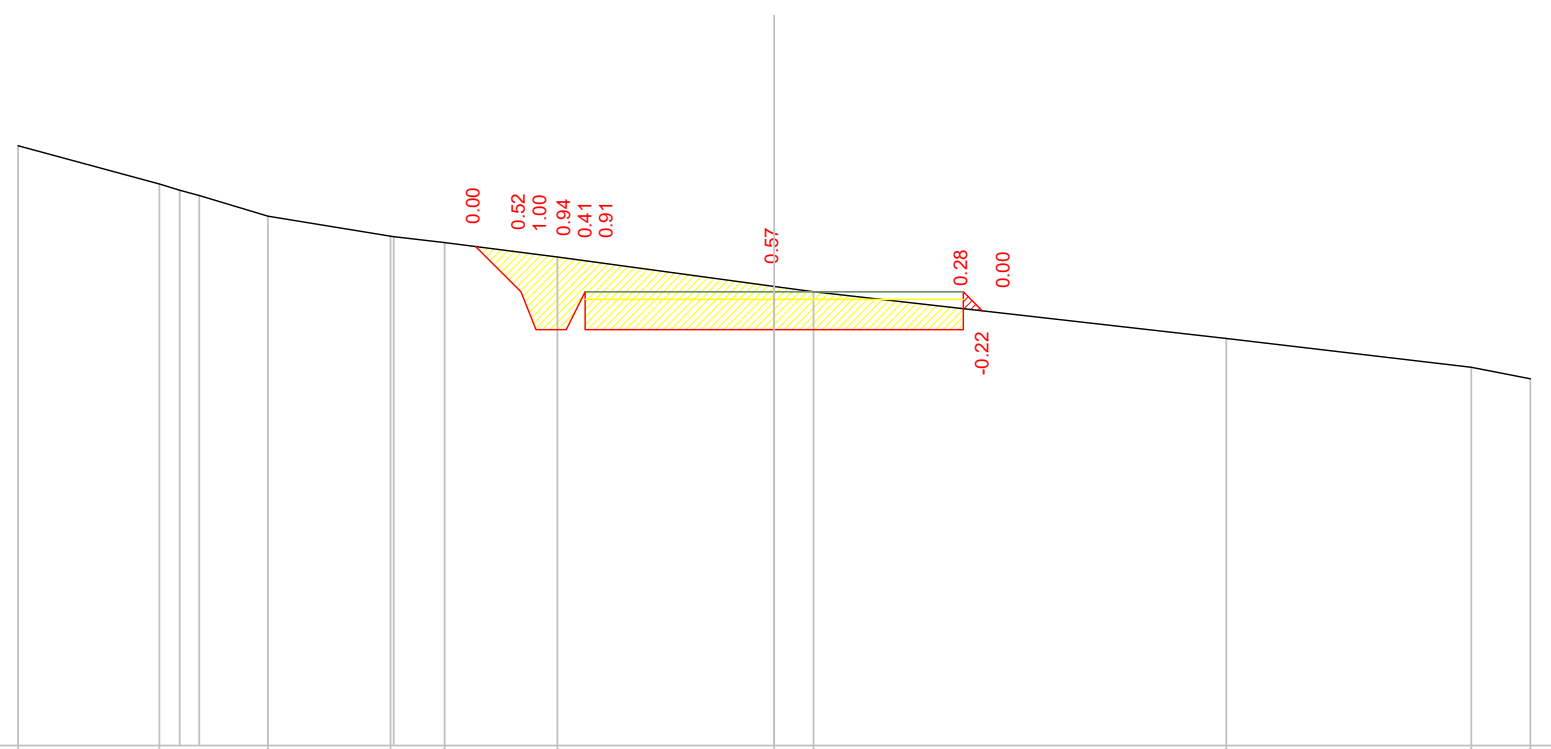
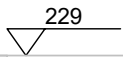
Scala : 1/100



Quote terreno	236.83	236.58	236.00	236.00	235.66	235.51	235.44	235.39	235.20	235.14	235.08	235.05	235.04	235.00	234.81	234.00	233.82
Quote progetto					235.87	235.38	234.88	234.88	234.88	234.88	235.08	235.05	235.04	235.00	234.88	235.38	234.73
Parziali progetto					0.48	0.20	0.40	0.25	2.50		2.50				0.00	0.65	

Indice : 26  
 Progressiva : 420.000  
 Codice : S.0040  
 Area - scavo : 3.764  
 Area - riporto : -0.029

Scala : 1/100



0.00  
 0.52  
 1.00  
 0.94  
 0.41  
 0.91

0.57

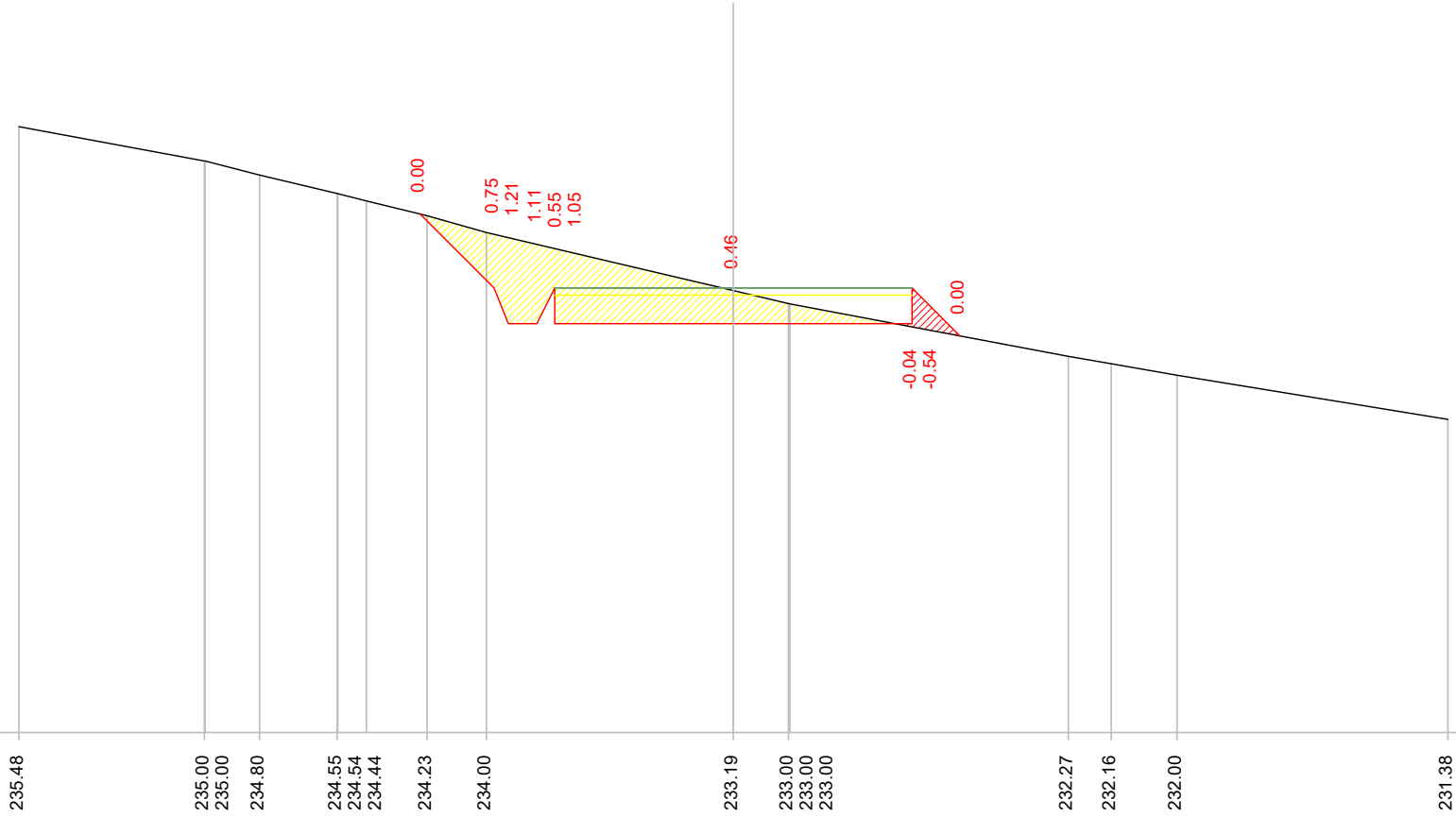
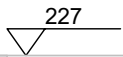
0.28  
 0.00  
 -0.22

Quote terreno	236.93	236.42	236.34	236.27	236.00	235.73	235.73	235.65	235.46	235.07	235.00	234.38	234.00	233.85
Quote progetto								235.60	235.00	234.50	234.50	234.50	235.00	234.75
Parziali progetto								0.60	0.20	0.40	0.25	2.50	2.50	0.25



Indice : 28  
 Progressiva : 460.000  
 Codice : S.0042  
 Area - scavo : 3.653  
 Area - riporto : -0.188

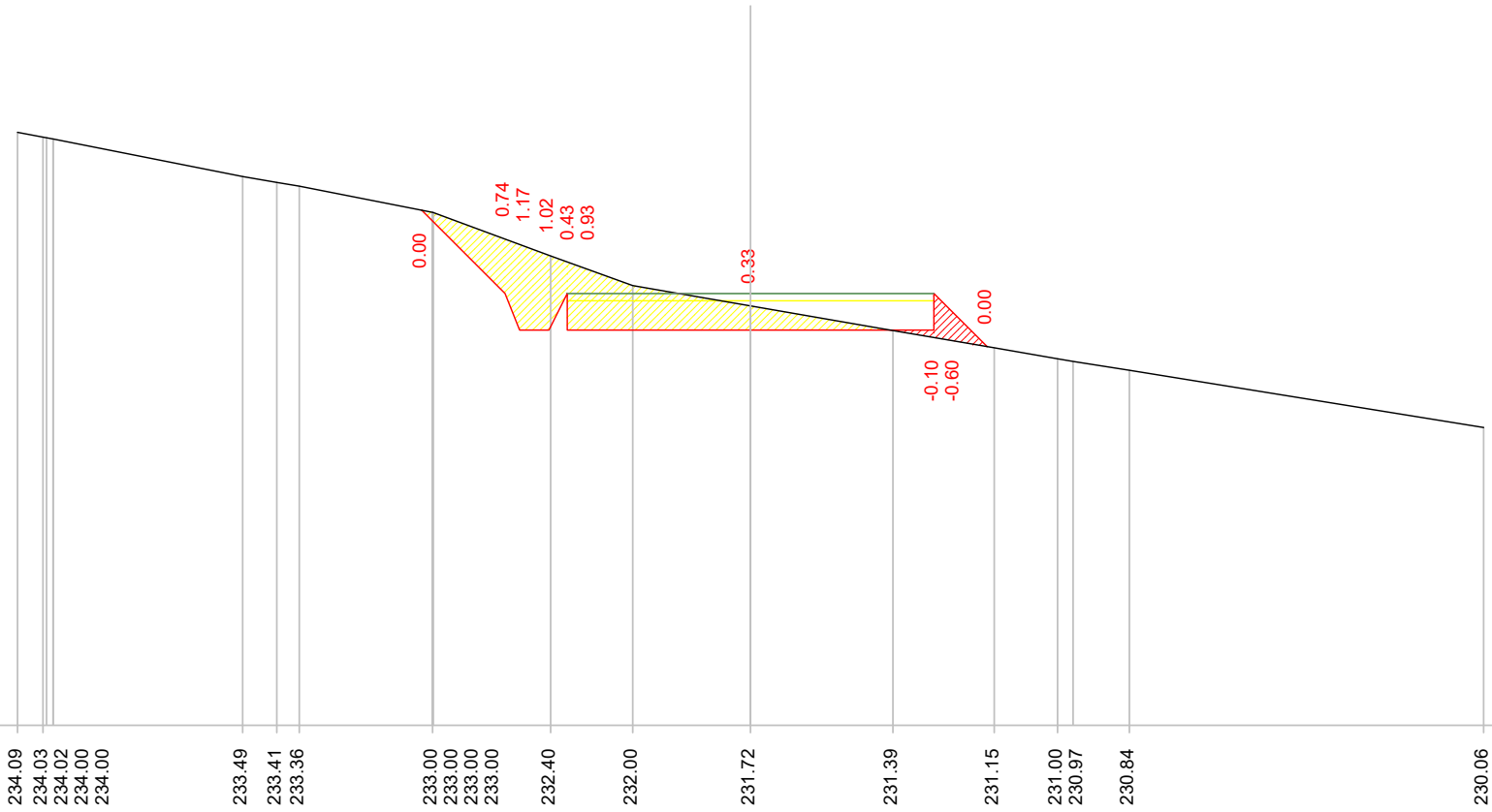
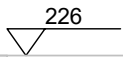
Scala : 1/100



Quote terreno	235.48	235.00	235.00	234.80	234.55	234.54	234.44	234.23	234.00	233.19	233.00	233.00	233.00	232.27	232.16	232.00	231.38
Quote progetto								234.26	233.22	232.72	232.72	233.22	232.72	232.72	233.22	232.55	
Parziali progetto								1.04	0.20	0.40	0.60	0.60	2.50	2.50	0.00	0.67	

Indice : 29  
 Progressiva : 480.000  
 Codice : S.0043  
 Area - scavo : 2.995  
 Area - riporto : -0.249

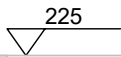
Scala : 1/100



Quote terreno	234.09	234.03	234.02	234.00	234.00	233.49	233.41	233.36	233.00	233.00	233.00	232.40	232.00	231.72	231.39	231.15	231.00	230.97	230.84	230.06	
Quote progetto									233.03	231.89	231.39	231.39	231.39	231.39	231.39	231.17	231.39	231.89	231.89	231.17	
Parziali progetto									1.14	0.20	0.40	0.25	2.50		2.50	0.00	0.73				

Indice : 30  
 Progressiva : 500.000  
 Codice : S.0044  
 Area - scavo : 2.554  
 Area - riporto : -0.167

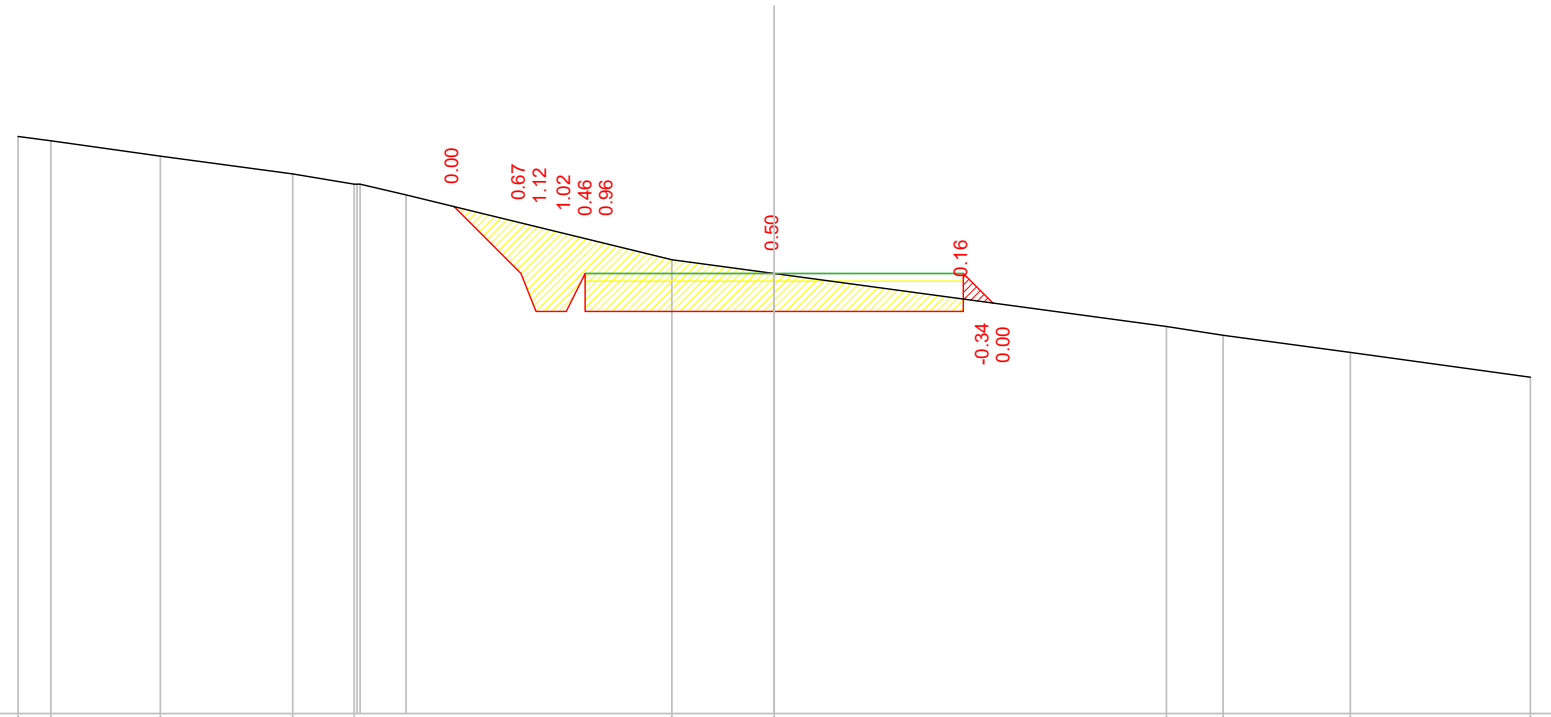
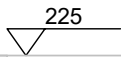
Scala : 1/100



Quote terreno	232.93	232.18	232.00	232.00	232.00	232.00	231.69	231.10	231.00	230.88	230.75	230.57	230.00	229.71	229.70
Quote progetto					231.84	231.27	230.77	230.77	230.77		230.77	231.27	230.66		
Parziali progetto					0.57	0.20	0.40	0.25	2.50	2.50	0.00	0.61			

Indice : 31  
 Progressiva : 520.000  
 Codice : S.0045  
 Area - scavo : 3.664  
 Area - riporto : -0.066

Scala : 1/100



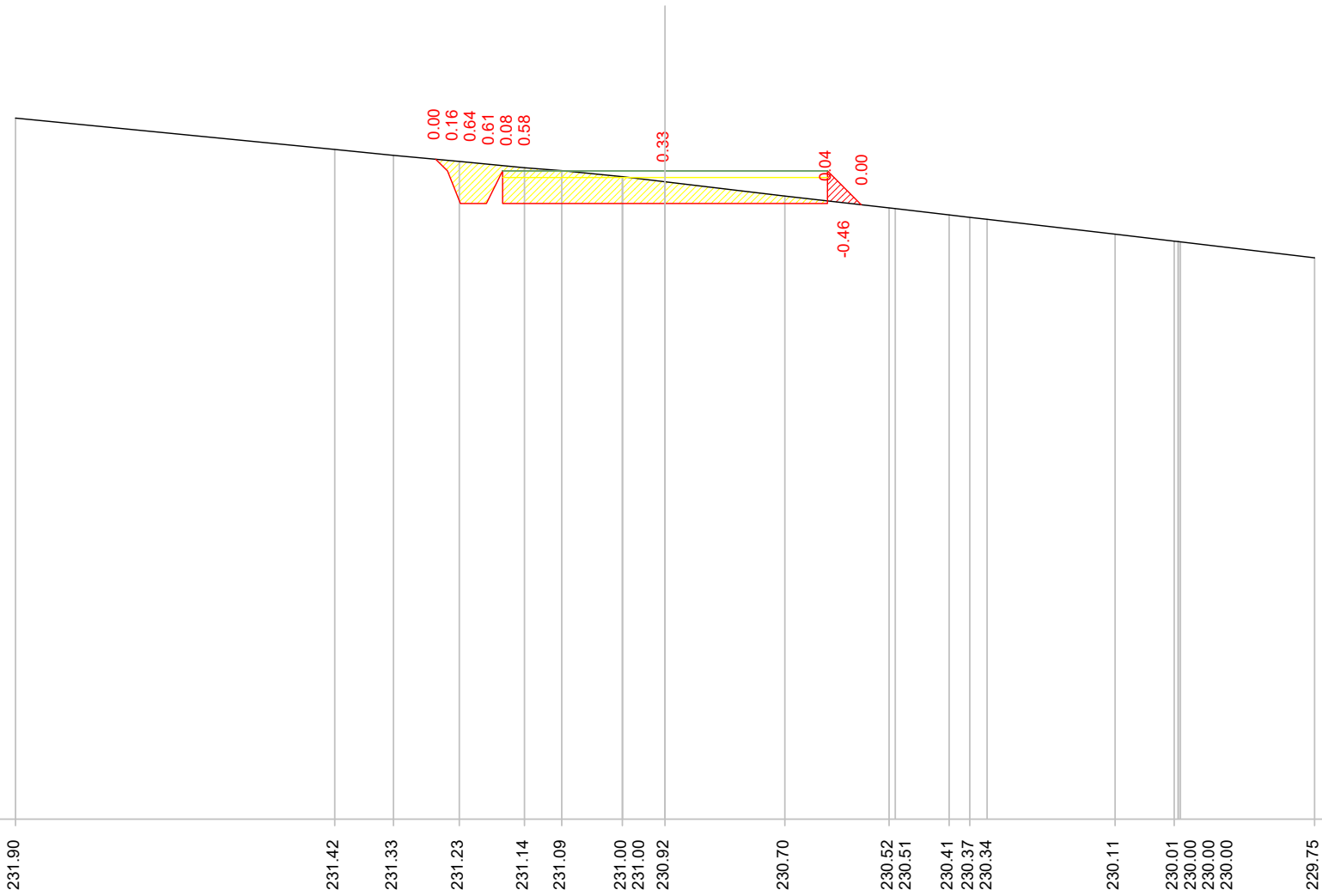
Quote terreno	232.63	232.57	232.37	232.13	232.00	232.00	232.00	231.86	231.00	230.82	230.12	230.00	229.77	229.45
Quote progetto								231.70	230.82	230.32			230.32	230.43
Parziali progetto								0.89	0.20	0.40	0.25	0.00	0.39	



Indice : 32  
 Progressiva : 542.620  
 Codice : S.0014  
 Area - scavo : 2.065  
 Area - riporto : -0.120

Scala : 1/100

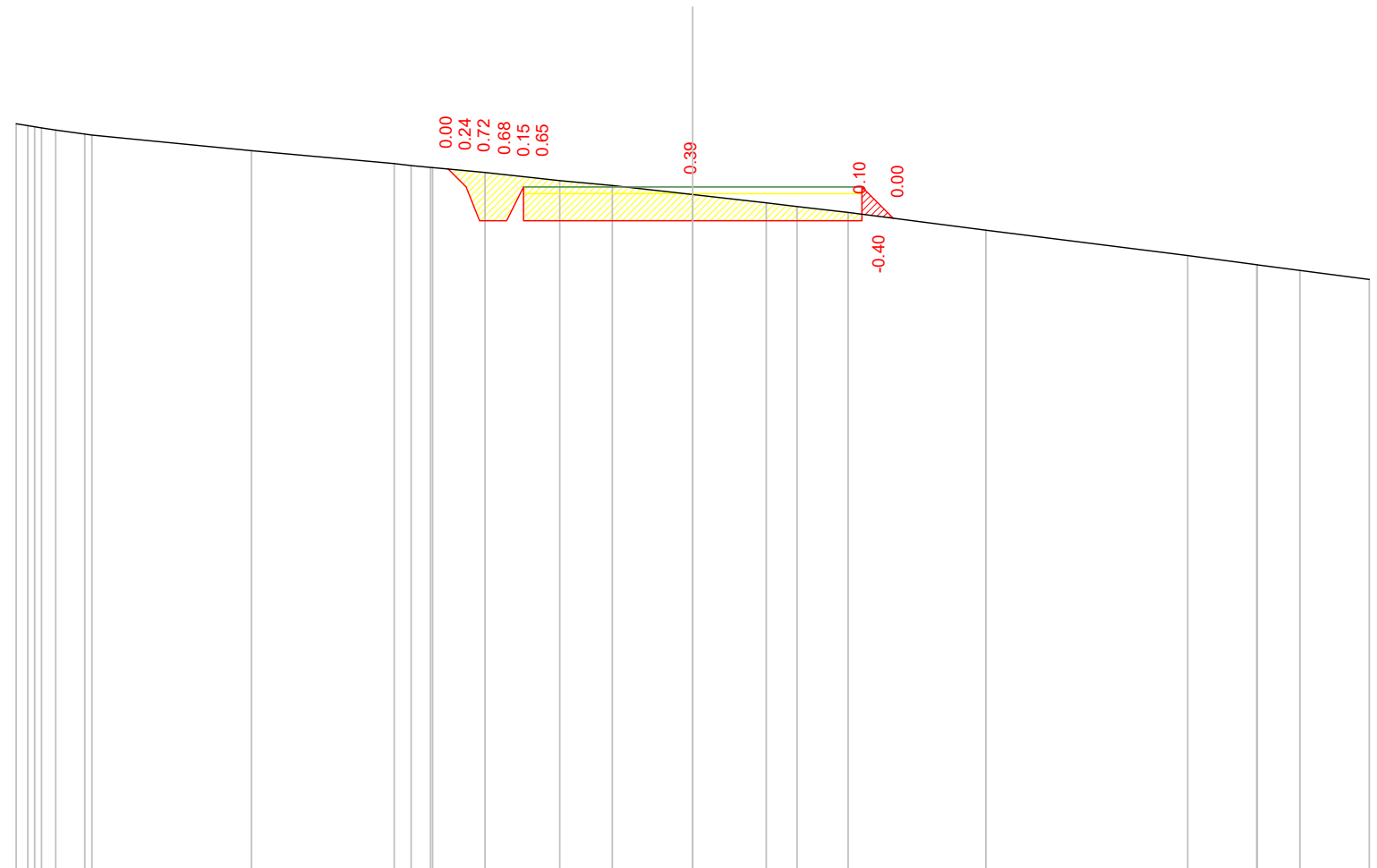
221.110



0.00  
 0.16  
 0.64  
 0.61  
 0.08  
 0.58  
 -0.33  
 -0.46  
 0.04  
 0.00

Quote terreno	231.90	231.42	231.33	231.23	231.14	231.09	231.00	231.00	230.92	230.70	230.52	230.51	230.41	230.37	230.34	230.11	230.01	230.00	230.00	229.75	
Quote progetto				231.27	231.09	230.59	230.59	230.59	230.59		230.59	230.59	231.09	230.57							
Parziali progetto				0.18	0.20	0.40	0.25	0.00	0.00	2.50	2.50	0.00	0.52								

Indice : 33  
 Progressiva : 548.178  
 Codice : S.0015  
 Area - scavo : 2.430  
 Area - riporto : -0.094



0.00  
0.24  
0.72  
0.68  
0.15  
0.65

0.39

0.10  
-0.40  
0.00

231.50  
231.23  
230.73  
230.73  
231.23  
230.73

230.73

230.73  
231.23  
230.77

0.26  
0.20  
0.40  
0.65

2.50

2.50

0.00  
0.46

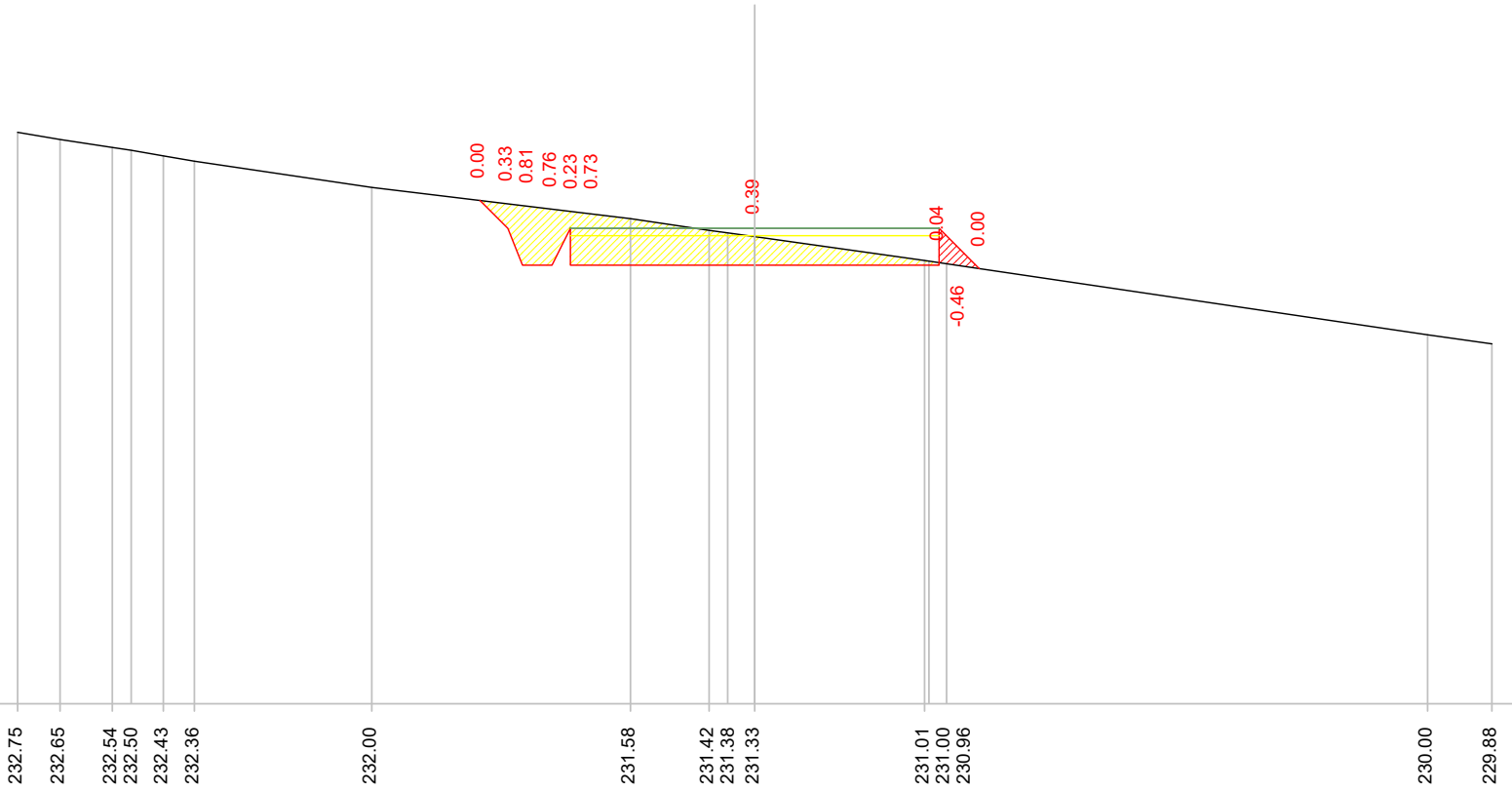
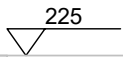
Scala : 1/100

221.110

Quote terreno	232.17	232.14	232.12	232.11	232.07	232.02	232.00	231.77	231.58	231.55	231.52	231.45	231.33	231.26	231.12	231.00	230.94	230.86	230.60	230.22	230.08	230.08	230.00	229.87	
Quote progetto									231.50	231.23	230.73	230.73	231.23	230.73	230.73			230.73	231.23	230.77					
Parziali progetto									0.26	0.20	0.40	0.65		2.50		2.50		0.00	0.46						

Indice : 34  
 Progressiva : 553.737  
 Codice : S.0016  
 Area - scavo : 2.558  
 Area - riporto : -0.127

Scala : 1/100

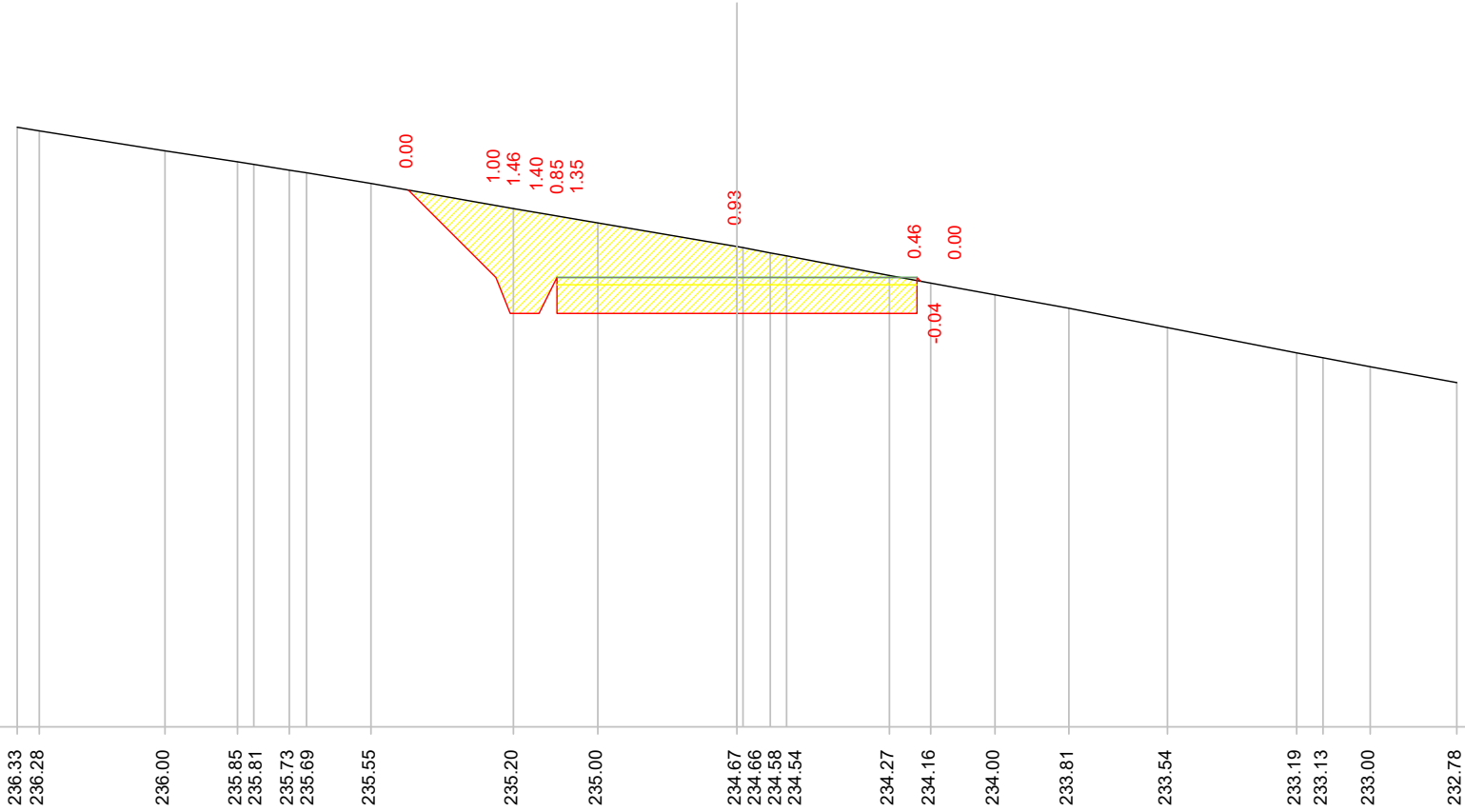
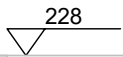


Quote terreno	232.75	232.65	232.54	232.50	232.43	232.36	232.00	231.58	231.42	231.38	231.33	231.01	231.00	230.96	230.00	229.88
Quote progetto								231.82	231.44	230.94	230.94	230.94	231.44	230.90		
Parziali progetto								0.38	0.20	0.40	0.40	0.07	0.44	0.06		



Indice : 36  
 Progressiva : 600.000  
 Codice : S.0049  
 Area - scavo : 6.299  
 Area - riporto : -0.001

Scala : 1/100



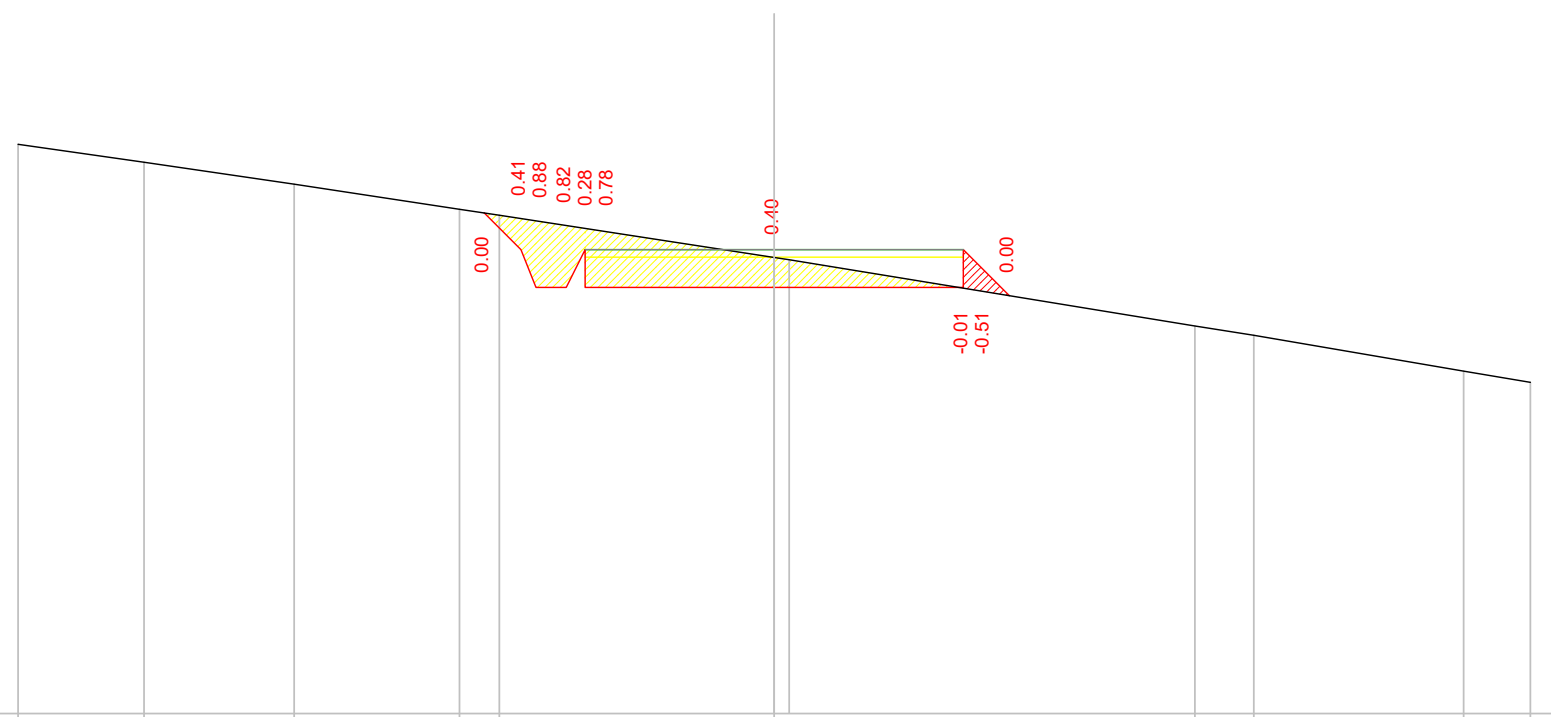
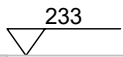
Quote terreno	236.33	236.28	236.00	235.85	235.81	235.73	235.69	235.55	235.20	235.00	234.67	234.66	234.58	234.54	234.27	234.16	234.00	233.81	233.54	233.19	233.13	233.00	232.78
Quote progetto								235.46	234.24	233.74	233.74	233.74	233.74	233.74	233.74	234.24	234.19						
Parziali progetto								1.21	0.20	0.40	0.25	0.25	0.25	0.25	2.50	0.06							





Indice : 39  
 Progressiva : 660.000  
 Codice : S.0052  
 Area - scavo : 2.671  
 Area - riporto : -0.154

Scala : 1/100

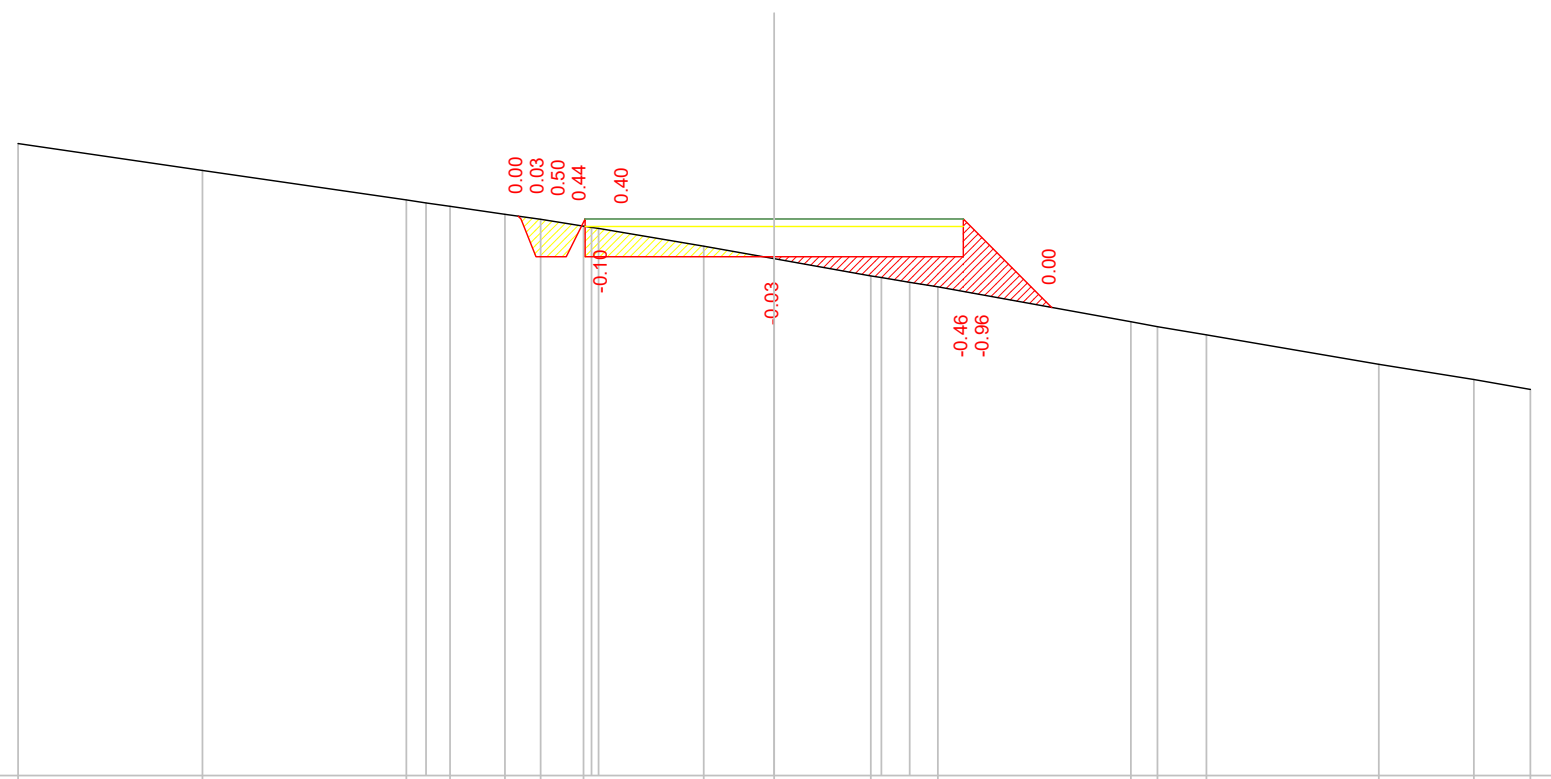
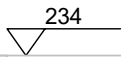


Quote terreno	240.53	240.29	240.00	239.67	239.59	239.03	239.00	238.12	238.00	237.53	237.38
Quote progetto				239.62	239.13	238.63	238.63	238.63	239.13	238.53	
Parziali progetto				0.48	0.20	0.40	0.25	2.50	2.50	0.00	0.61



Indice : 40  
 Progressiva : 681.698  
 Codice : S.0017  
 Area - scavo : 0.772  
 Area - riporto : -1.178


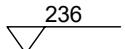
Scala : 1/100



Quote terreno	242.36	242.00	241.61	241.57	241.53	241.42	241.35	241.26	241.25	241.23	241.00	240.83	240.61	240.58	240.52	240.46	240.00	239.93	239.83	239.44	239.24	239.10	
Quote progetto						241.40	241.36	240.86	241.36	240.86		240.86				240.86	241.36	240.19					
Parziali progetto						0.94	0.40	0.66		2.50			2.50			0.00	1.17						

Indice : 41  
 Progressiva : 691.300  
 Codice : S.0018  
 Area - scavo : 2.296  
 Area - riporto : -0.411

Scala : 1/100



Quote terreno

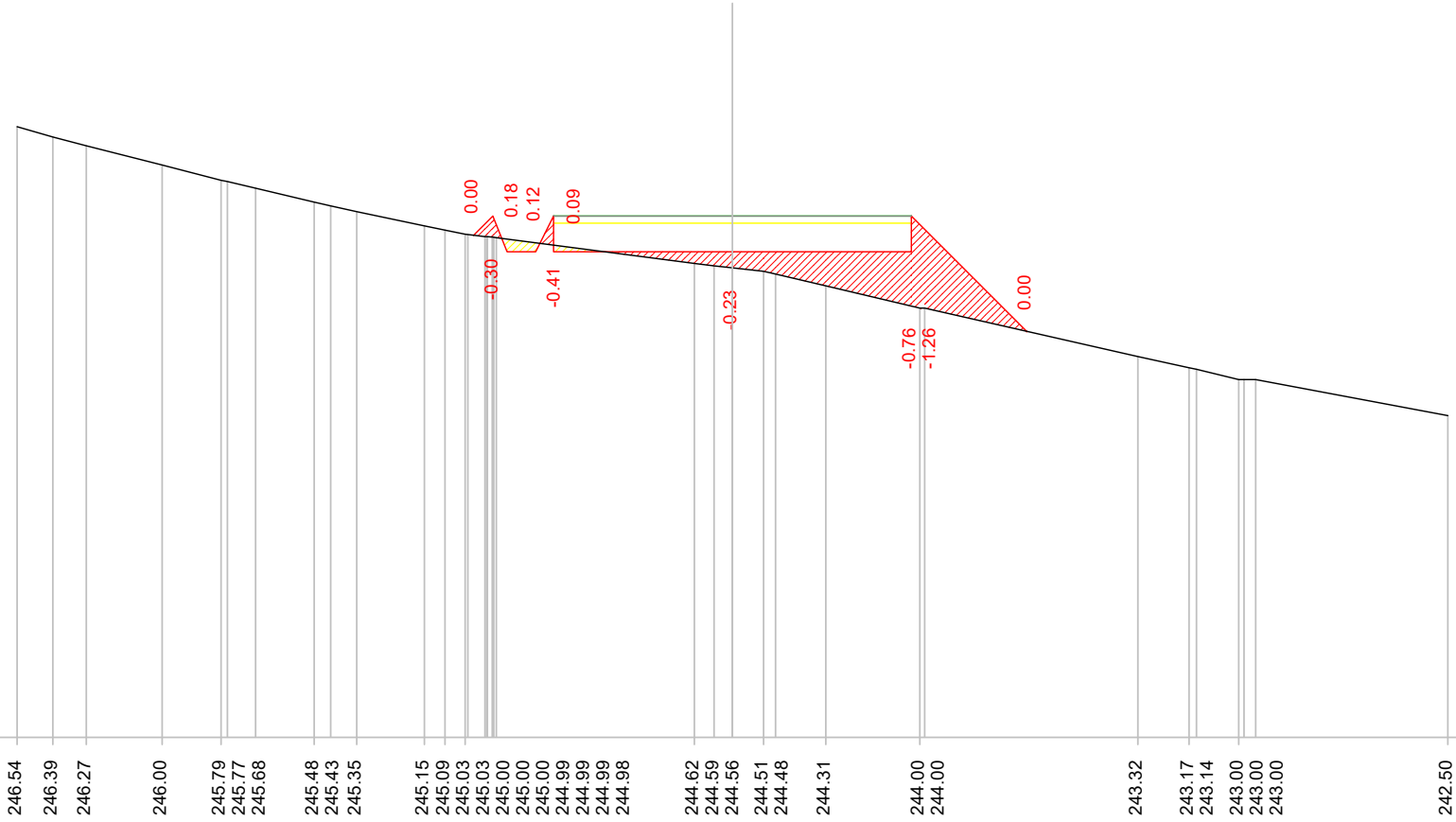
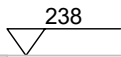
Quote progetto

Parziali progetto



Indice : 43  
 Progressiva : 720.000  
 Codice : S.0055  
 Area - scavo : 0.103  
 Area - riporto : -2.491

Scala : 1/100

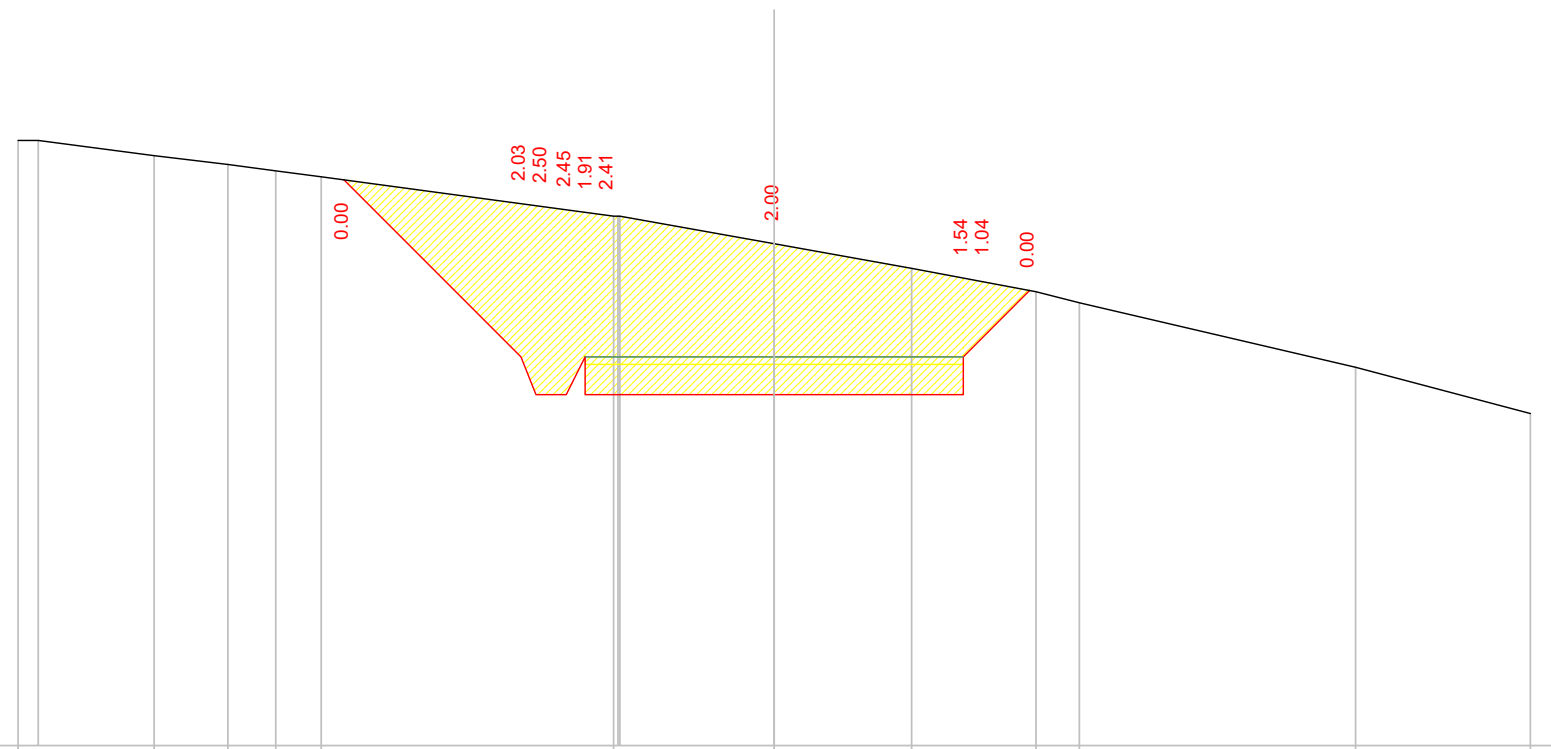
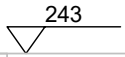


Quote terreno	246.54	246.39	246.27	246.00	245.79	245.77	245.68	245.48	245.43	245.35	245.15	245.09	245.03	245.03	245.00	245.00	244.99	244.99	244.98	244.62	244.59	244.56	244.51	244.48	244.31	244.00	244.00	243.32	243.17	243.14	243.00	243.00	242.50	
Quote progetto													245.02	245.29	244.79	244.79	244.79				244.79						244.79	245.29	243.68					
Parziali progetto													0.27	0.20	0.40	0.25	0.00		2.50								0.00	1.61						



Indice : 45  
 Progressiva : 760.000  
 Codice : S.0057  
 Area - scavo : 14.785  
 Area - riporto : 0.000

Scala : 1/100



Quote terreno		251.00	251.00	250.80	250.68	250.60	250.52	250.00	250.00	250.00	249.63	249.31	249.00	248.85	248.00	247.39
Quote progetto							250.48	248.14	247.64	247.64	247.64	247.64	247.64	248.14	249.02	
Parziali progetto							2.34	0.20	0.40	0.25	2.50	2.50	0.00	0.88		

2.03  
2.50  
2.45  
1.91  
2.41

1.54  
1.04

0.00

2.00

0.00

