



Committente:

**Monty Wind S.R.L.**

**Monty Wind S.R.L.**  
Via Sardegna, 40  
00187 Roma  
P.IVA/C.F. 16368881005

Titolo del Progetto:

**Parco Eolico "Monty" sito nei Comuni di: Montenero di Bisaccia e Montecilfone**

Documento:

**SEZIONI TRASVERSALI – WTG03**

N° Documento:

**IT-VESMON-TEN-CIV-DW-32**

Progettista:



**sede legale e operativa**  
San Martino Sannita (BN) Località Chianarile snc Area Industriale  
**sede operativa**  
Lucera (FG) via Alfonso La Cava 114  
P.IVA 01465940623  
**Azienda con sistema gestione qualità Certificato N. 50 100 11873**



Progettista  
**Dott. Ing. Nicola FORTE**

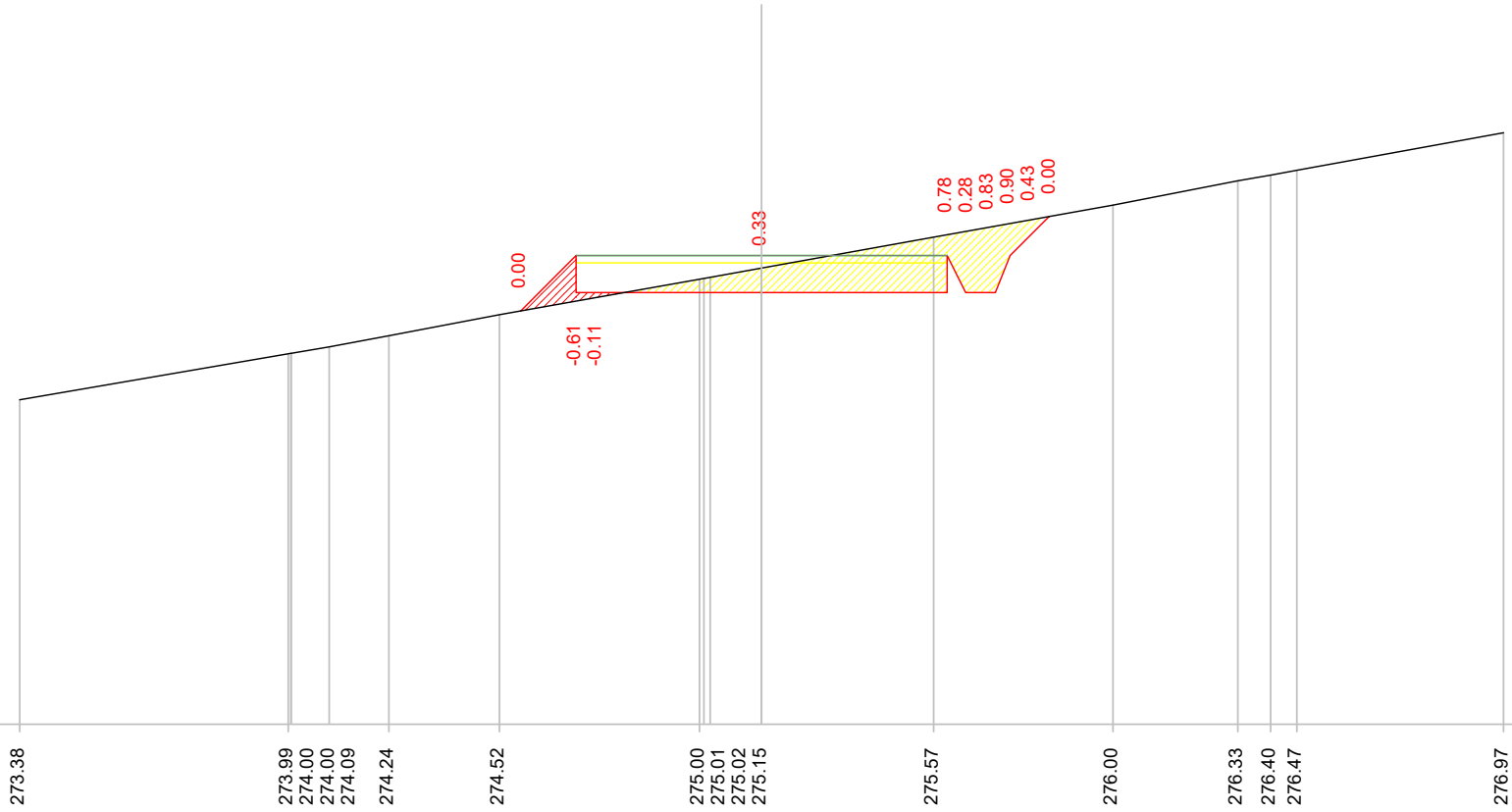
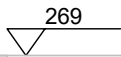


Rev	Data Revisione	Descrizione	Redatto	Controllato	Approvato
00	Settembre 2022	Richiesta VIA	PFP	NF	NF



Indice : 2  
 Progressiva : 20.000  
 Codice : S.0002  
 Area - scavo : 2.432  
 Area - riporto : -0.267

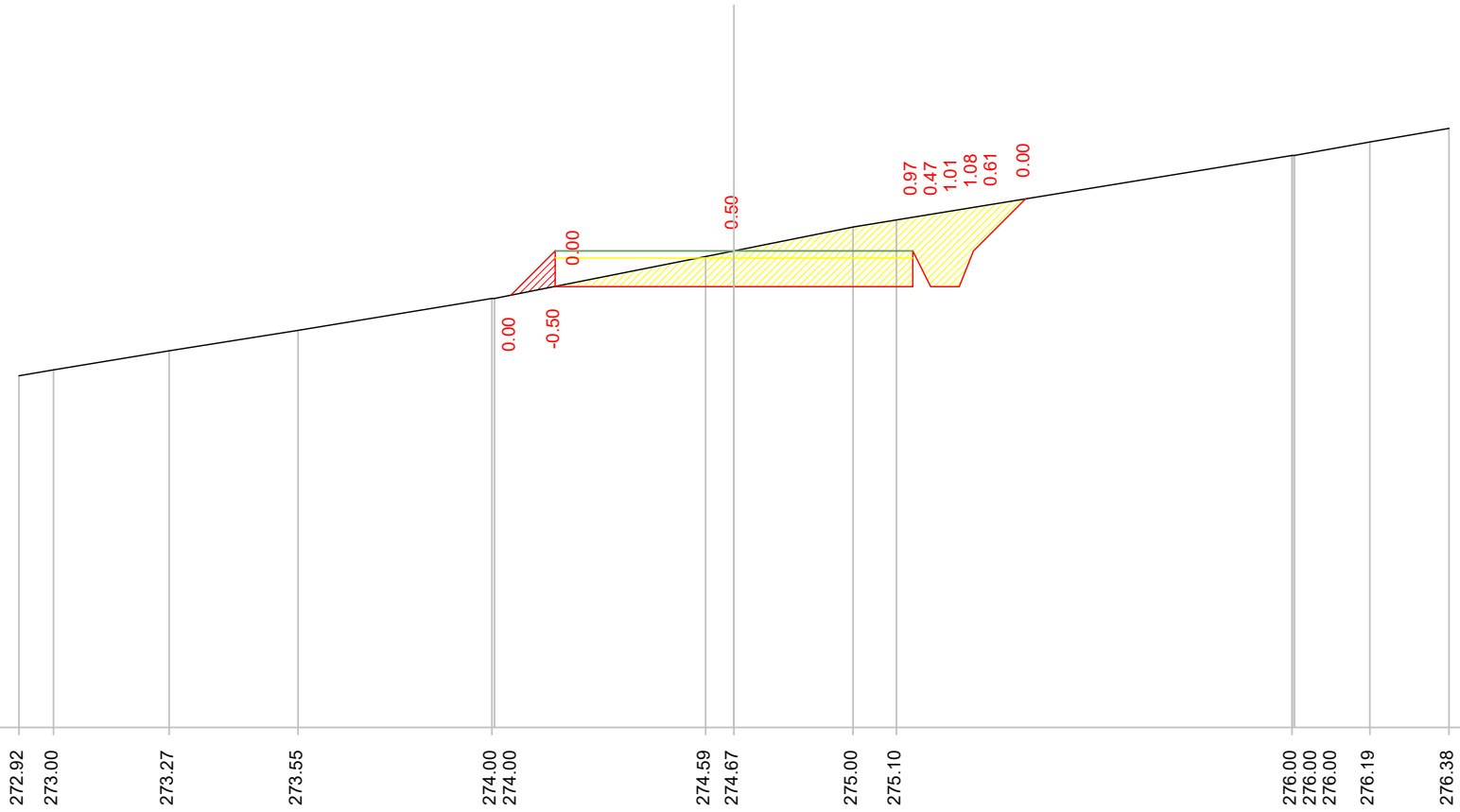
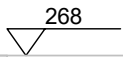
Scala : 1/100



Quote terreno	273.38	273.99	274.00	274.09	274.24	274.52	274.57	275.00	275.01	275.02	275.15	275.57	276.00	276.33	276.40	276.47	276.97
Quote progetto						274.57	275.32	274.82	274.82	274.82	275.32	275.85					
Parziali progetto						0.75	0.00	2.50	2.50	0.98	0.28	0.40	0.20	0.53			

Indice : 3  
 Progressiva : 40.000  
 Codice : S.0003  
 Area - scavo : 3.489  
 Area - riporto : -0.154

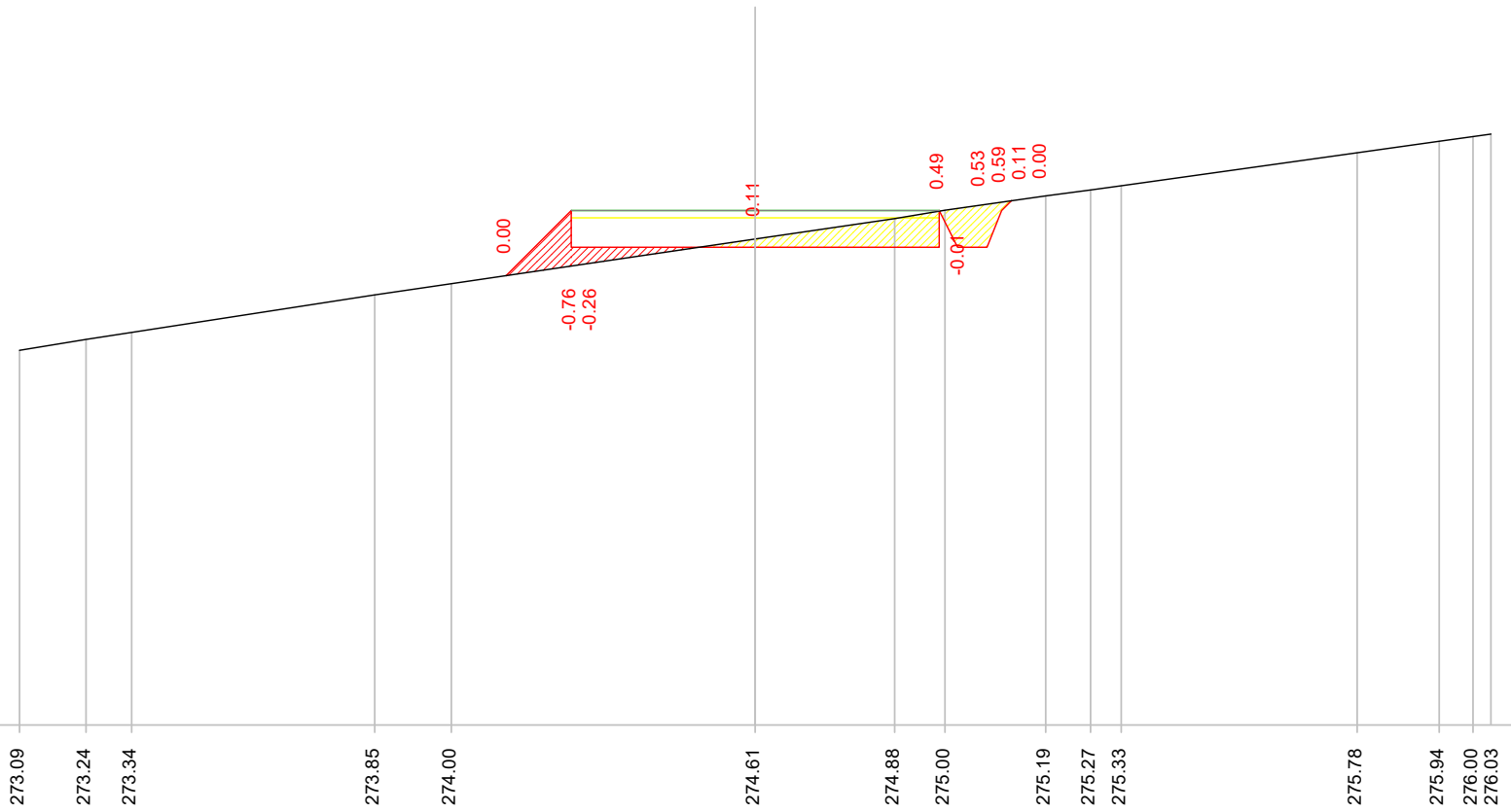
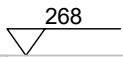
Scala : 1/100



Quote terreno		272.92	273.00	273.27	273.55	274.00	274.00	274.59	274.67	275.00	275.10		276.00	276.00	276.19	276.38
Quote progetto						274.05	274.67	274.17	274.17		274.17	274.67	274.17	274.67	275.39	
Parziali progetto						0.60	0.60	2.50		2.50	0.98	0.40	0.20	0.73		

Indice : 4  
 Progressiva : 60.000  
 Codice : S.0004  
 Area - scavo : 1.151  
 Area - riporto : -0.559

Scala : 1/100

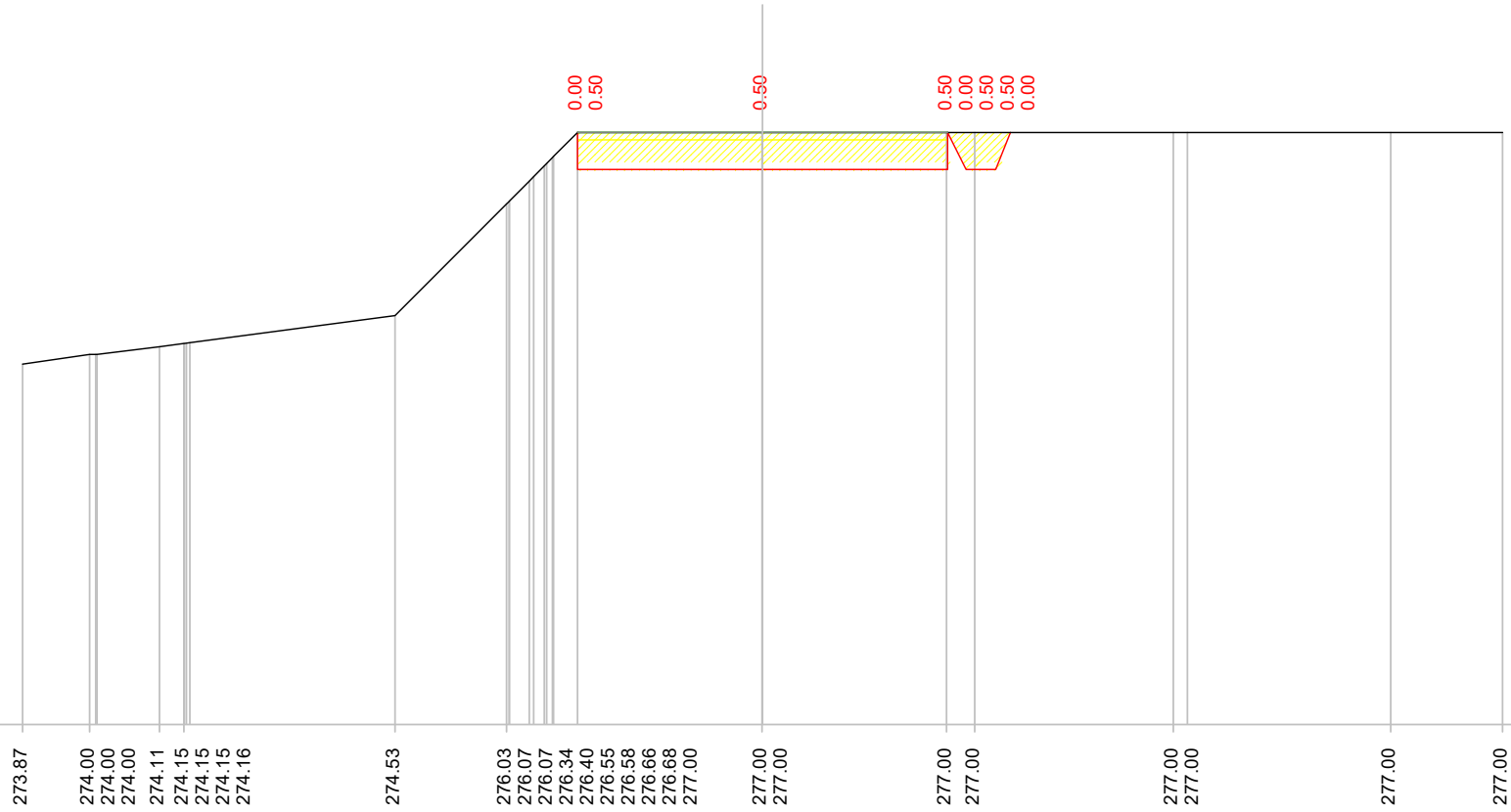
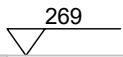


Quote terreno	273.09	273.24	273.34	273.85	274.00	274.61	274.88	275.00	275.19	275.27	275.33	275.78	275.94	276.00	276.03
Quote progetto					274.11	274.99	274.49	274.49	274.99	274.99	274.99	275.13			
Parziali progetto					0.89	0.00	2.50	2.50	0.98	0.40	0.20				



Indice : 6  
 Progressiva : 91.486  
 Codice : S.0006  
 Area - scavo : 2.816  
 Area - riporto : 0.000

Scala : 1/100



0.00  
 0.50  
 0.50  
 0.00  
 0.50  
 0.50  
 0.00

Quote terreno	273.87	274.00	274.00	274.00	274.11	274.15	274.15	274.15	274.16	274.53	276.03	276.07	276.07	276.34	276.40	276.55	276.58	276.66	276.68	277.00	277.00	277.00	277.00	277.00	277.00	277.00	277.00	
Quote progetto														277.00	276.50					276.50								
Parziali progetto														0.00	2.50					2.50								