



Committente:

Monty Wind S.R.L.

Monty Wind S.R.L.
Via Sardegna, 40
00187 Roma
P.IVA/C.F. 16368881005

Titolo del Progetto:

Parco Eolico "Monty" sito nei Comuni di: Montenero di Bisaccia e Montecilfone

Documento:

SEZIONI TRASVERSALI – WTG04

N° Documento:

IT-VESMON-TEN-CIV-DW-33

Progettista:



sede legale e operativa
San Martino Sannita (BN) Località Chianarile snc Area Industriale
sede operativa
Lucera (FG) via Alfonso La Cava 114
P.IVA 01465940623
Azienda con sistema gestione qualità Certificato N. 50 100 11873



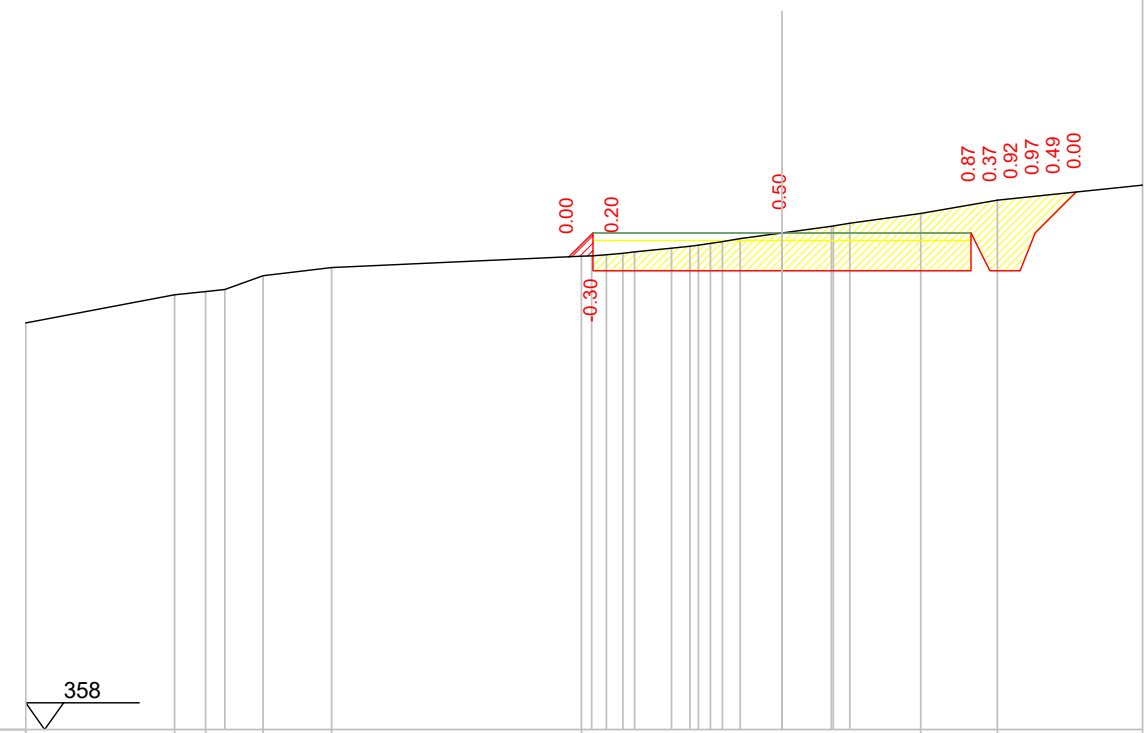
Progettista
Dott. Ing. Nicola FORTE



Rev	Data Revisione	Descrizione	Redatto	Controllato	Approvato
00	Settembre 2022	Richiesta VIA	PFP	NF	NF

Indice : 1
 Progressiva : 0.000
 Codice : S.0001
 Area - scavo : 3.349
 Area - riporto : -0.048

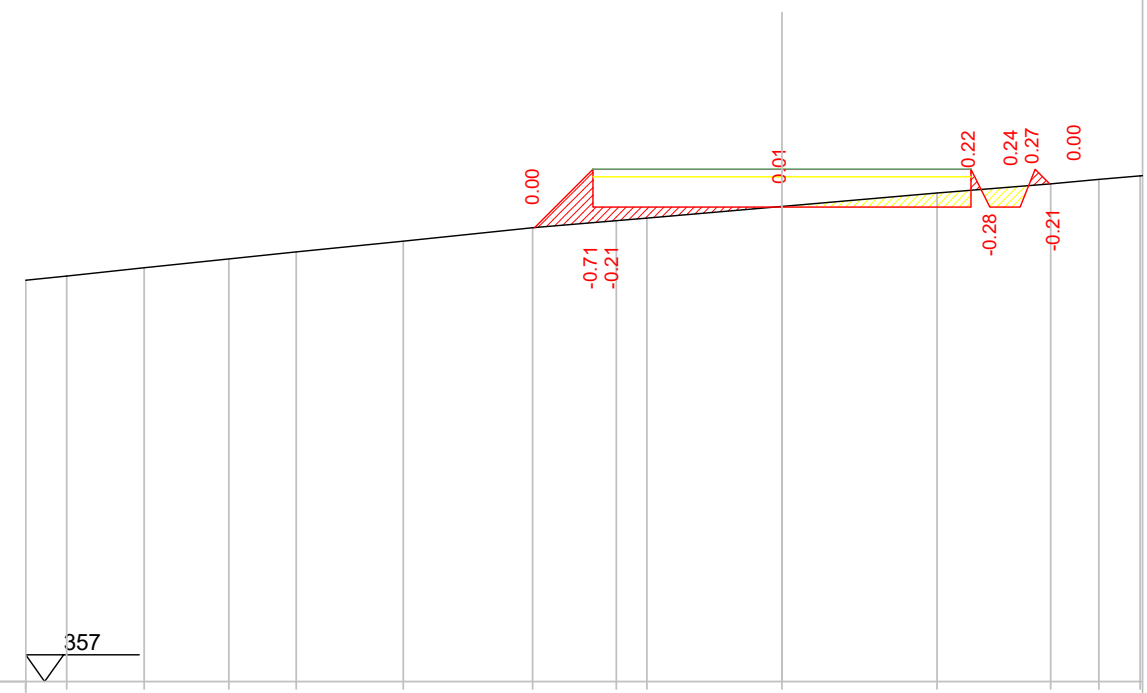
Scala : 1/100



Quote terreno	363.38	363.75	363.79	363.82	364.00	364.11	364.26	364.26	364.28	364.30	364.31	364.36	364.39	364.40	364.43	364.45	364.49	364.57	364.65	364.66	364.69	364.82	365.00					
Quote progetto							364.25	364.57	364.07							364.07							364.07	364.57	364.07	364.07	364.57	365.11
Parziali progetto							0.87	0.80		2.50						2.50							0.87	0.40	0.20	0.54		

Indice : 2
 Progressiva : 20.000
 Codice : S.0005
 Area - scavo : 0.429
 Area - riporto : -0.567

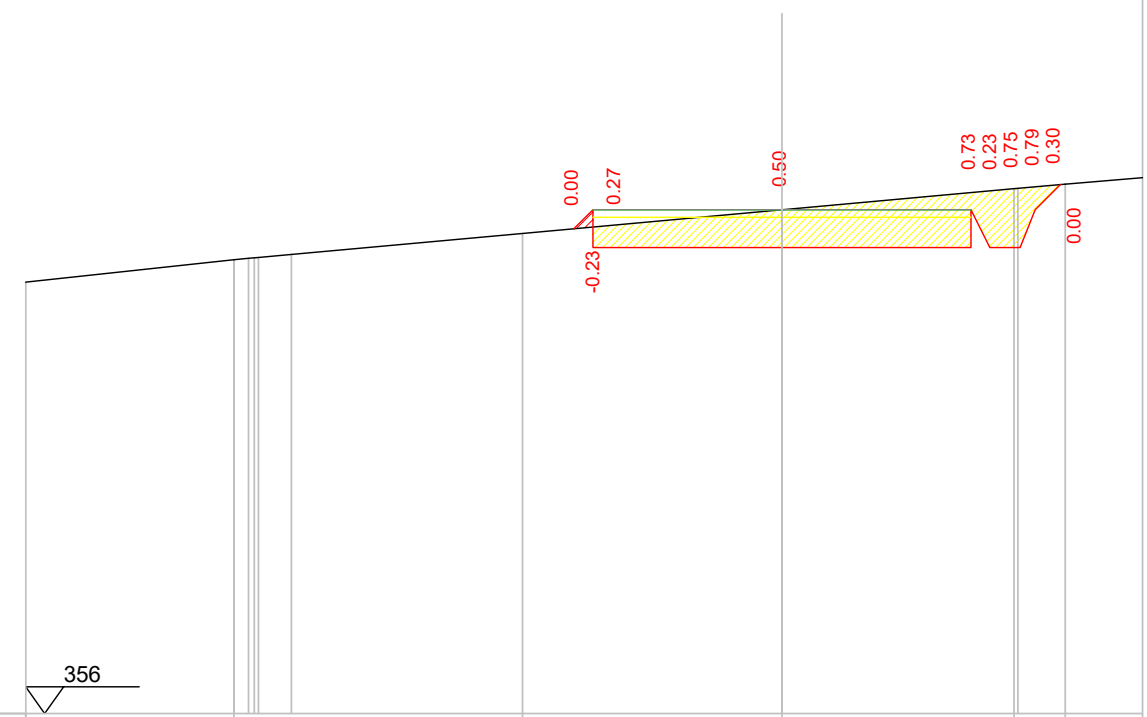
Scala : 1/100



Quote terreno	362.30	362.36	362.47	362.59	362.68	362.82	363.00	363.09	363.13	363.28	363.46	363.58	363.64	363.69
Quote progetto							363.00	363.77	363.27	363.27	363.27	363.77	363.77	363.58
Parziali progetto							0.77	0.00	2.50		2.50	0.00	0.40	0.20

Indice : 4
 Progressiva : 60.000
 Codice : S.0007
 Area - scavo : 3.093
 Area - riporto : -0.029

Scala : 1/100

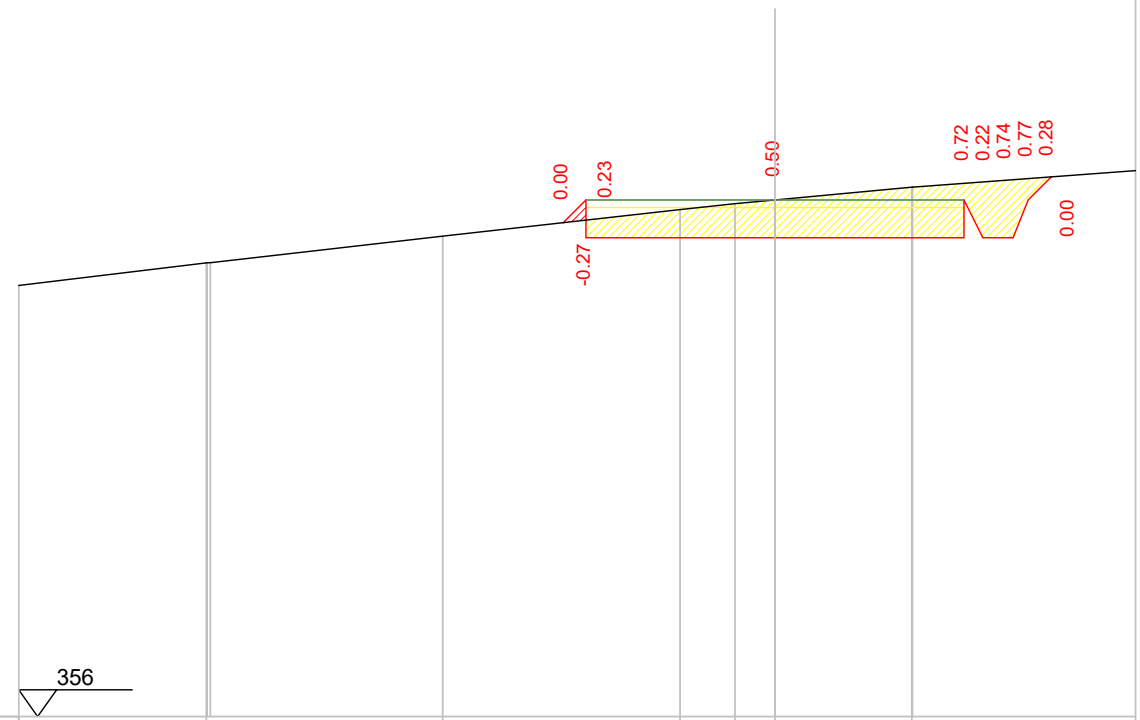


Quote terreno	361.70	362.00	362.00	362.02	362.03	362.03	362.07	362.35	362.66	362.94	362.94	363.00
Quote progetto								362.41	362.16	362.16	362.99	362.99
Parziali progetto								0.25	2.50	2.50	0.20	0.33

0.00
 -0.23
 0.27
 0.50
 0.73
 0.23
 0.75
 0.79
 0.30
 0.00

Indice : 5
 Progressiva : 80.000
 Codice : S.0008
 Area - scavo : 3.037
 Area - riporto : -0.040

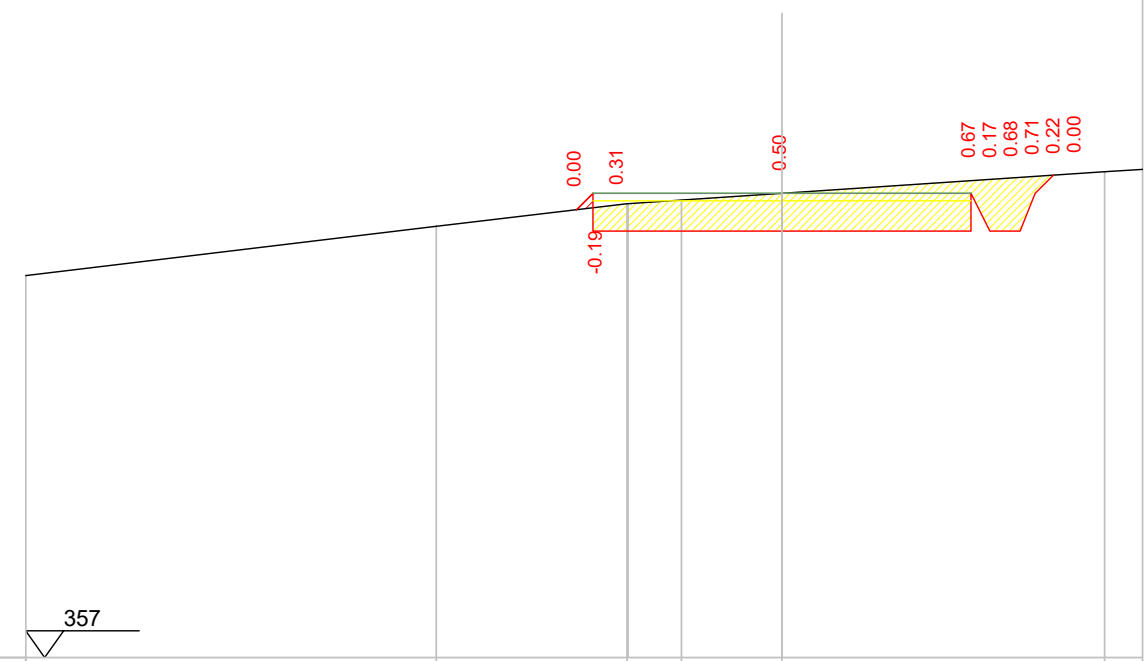
Scala : 1/100



Quote terreno	361.70	362.00	362.00	362.35	362.70	362.78	362.83	363.00	363.00					
Quote progetto					362.53	362.88	362.33		362.33	362.88	362.33	362.33	362.83	363.14
Parziali progetto					0.80	0.80	2.50		2.50	0.90	0.40	0.20	0.31	

Indice : 6
 Progressiva : 100.000
 Codice : S.0009
 Area - scavo : 3.003
 Area - riporto : -0.021

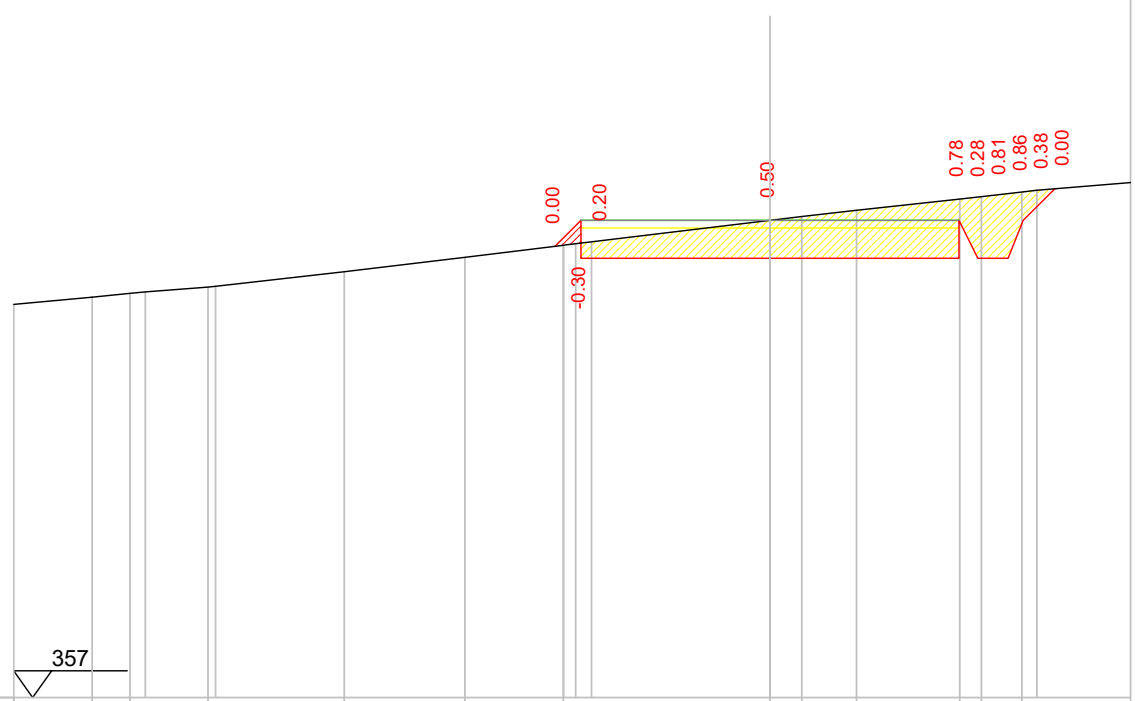
Scala : 1/100



Quote terreno	362.05	362.70	363.00	363.05	363.14	363.42
Quote progetto			362.92 363.14 362.64		362.64	362.64 363.14 362.64 362.64 363.14 363.38
Parziali progetto			0.00 0.22	2.50	2.50	0.00 0.25 0.40 0.20 0.24

Indice : 7
 Progressiva : 120.000
 Codice : S.0010
 Area - scavo : 3.159
 Area - riporto : -0.052

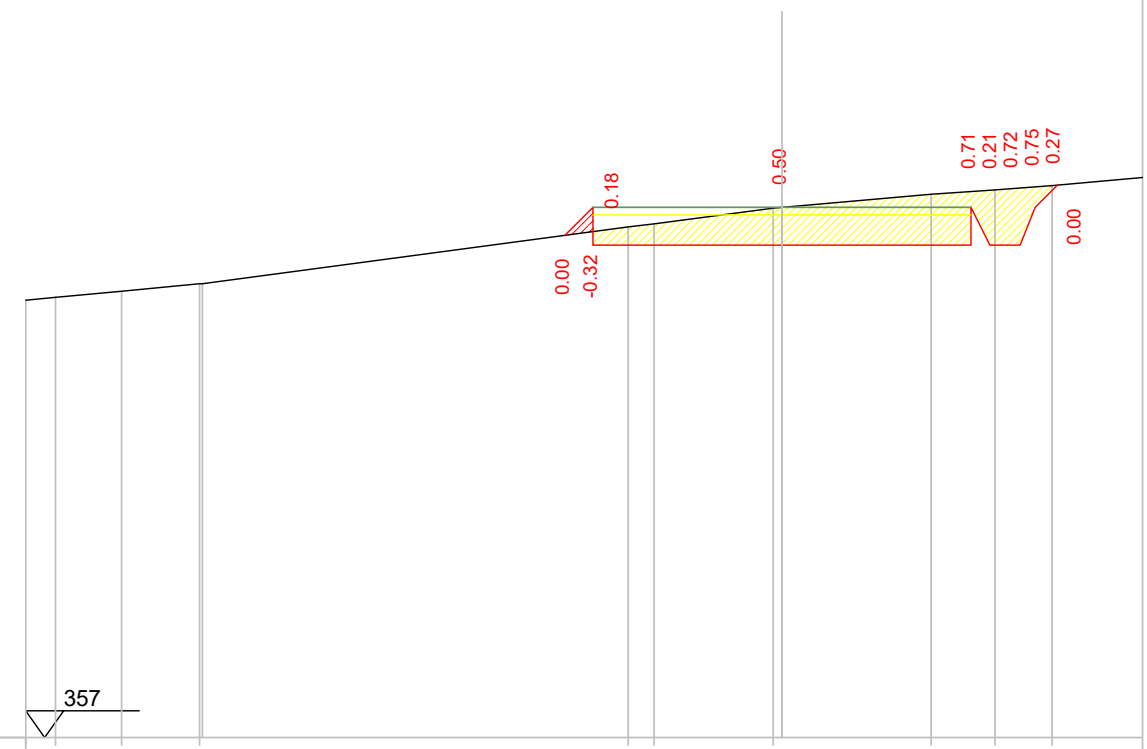
Scala : 1/100



Quote terreno	362.20	362.29	362.34	362.36	362.43	362.44	362.63	362.82	362.98	362.98	363.00	363.02	363.31	363.36	363.44	363.59	363.62	363.68	363.71	
Quote progetto									362.97	363.31	362.81		362.81			362.81	363.31	362.81	363.31	363.73
Parziali progetto									0.34	0.00	2.50				2.50	0.00	0.40	0.20	0.42	

Indice : 8
 Progressiva : 140.000
 Codice : S.0011
 Area - scavo : 2.932
 Area - riporto : -0.060


Scala : 1/100



Quote terreno	362.78	362.82	362.90	363.00	363.00	363.75	363.79	364.00	364.01	364.18	364.24	364.30		
Quote progetto						363.64	364.01	363.51	363.51	363.51	364.01	363.51	364.01	364.30
Parziali progetto						0.37	0.00	2.50		2.50	0.99	0.40	0.20	0.29

Indice : 9
 Progressiva : 160.000
 Codice : S.0012
 Area - scavo : 3.095
 Area - riporto : -0.028

Scala : 1/100



Quote terreno	363.64	363.64	363.70	363.75	363.81	363.95	363.95	364.00	364.01	364.35	364.44	364.53	364.60	364.64
Quote progetto										364.10	364.35	363.85	363.85	364.35
Parziali progetto										0.46	0.00	2.50	0.00	0.40

0.73
 0.23
 0.75
 0.79
 0.30
 0.00

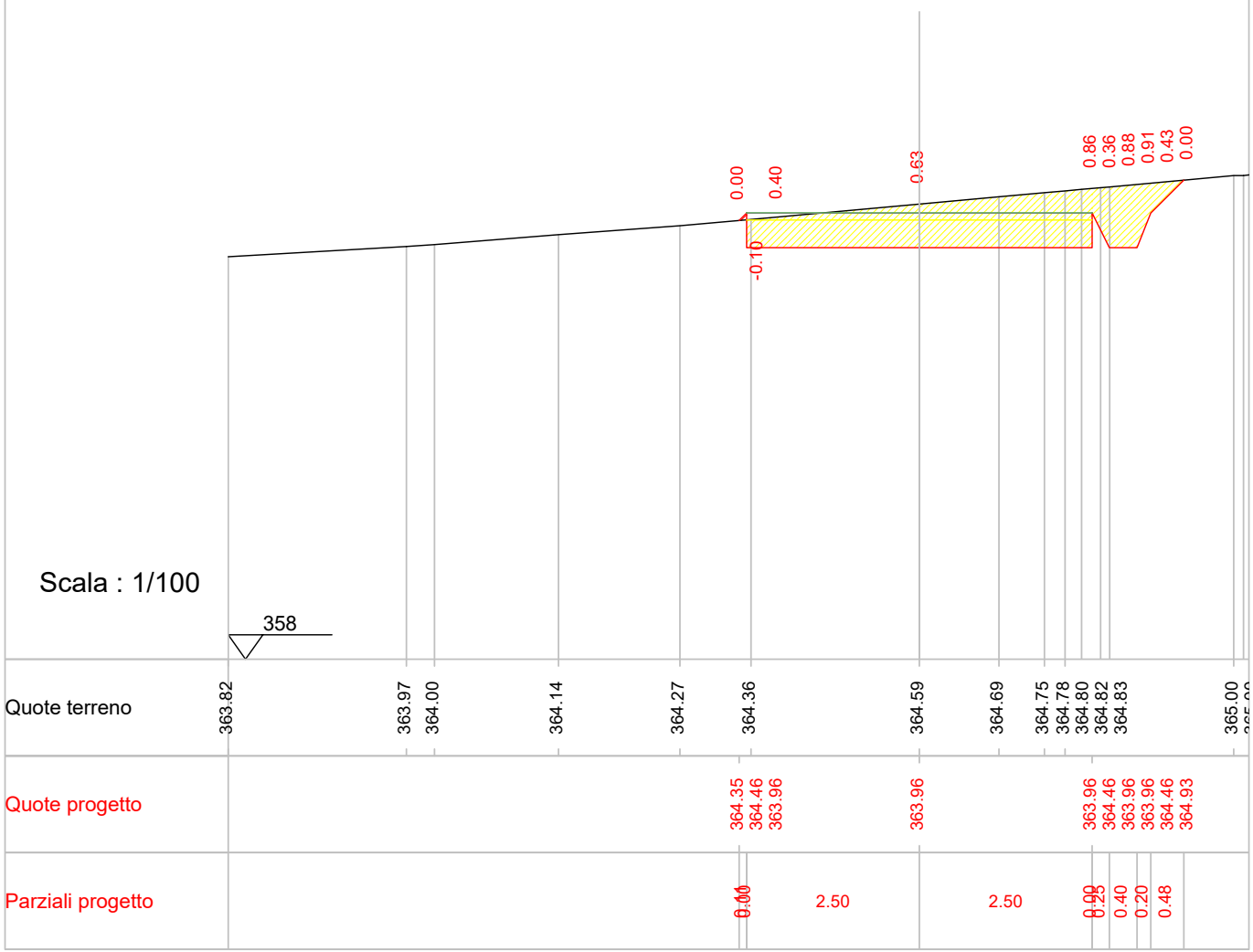
0.00
 -0.23
 0.27

0.50

Indice : 10
 Progressiva : 180.000
 Codice : S.0013
 Area - scavo : 3.900
 Area - riporto : -0.006

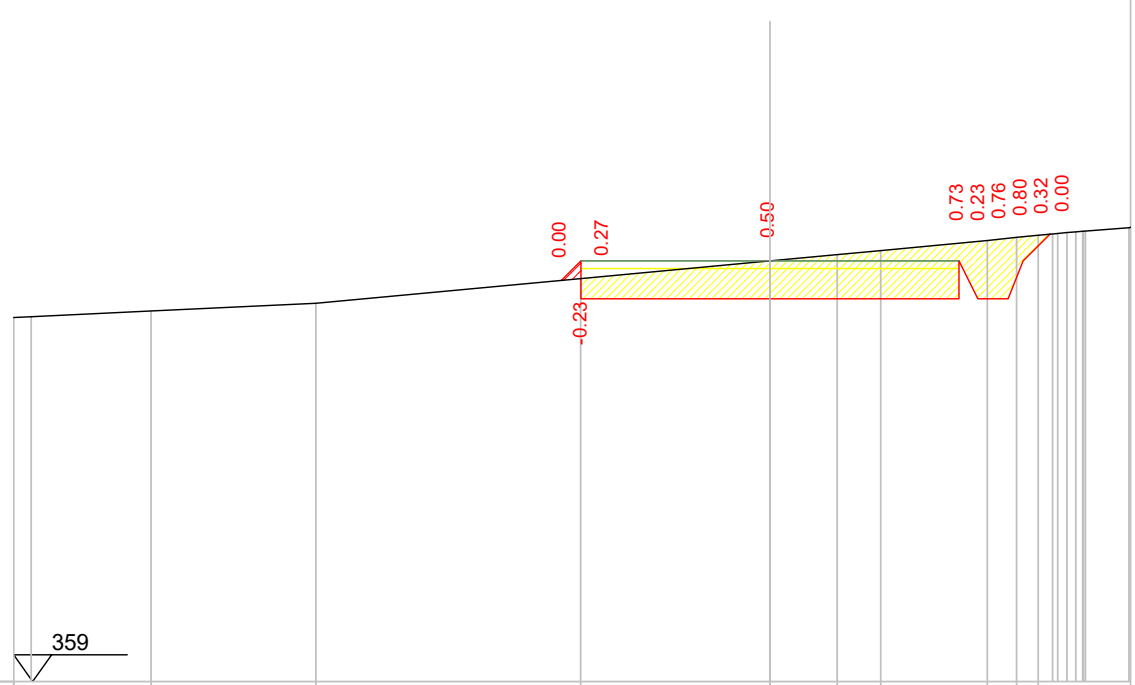
Scala : 1/100

358



Indice : 11
 Progressiva : 200.000
 Codice : S.0014
 Area - scavo : 3.106
 Area - riporto : -0.031

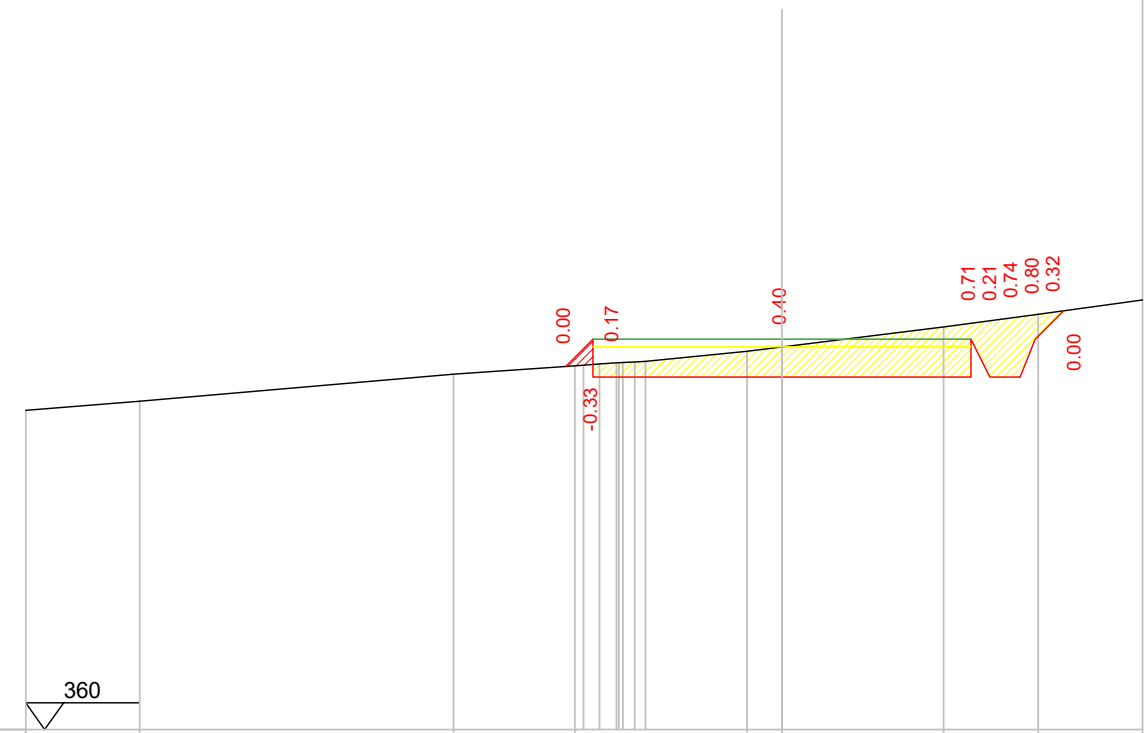
Scala : 1/100



Quote terreno	363.81 363.82	363.90	364.00	364.33	364.56	364.64	364.70	364.83	364.87	364.90	364.92	364.92	364.94	364.95
Quote progetto				364.30 364.56 364.06	364.06			364.06 364.56 364.06 364.06 364.56 364.91						
Parziali progetto				0.26 0.00	2.50		2.50	0.00 0.40 0.20 0.35						

Indice : 12
 Progressiva : 220.000
 Codice : S.0015
 Area - scavo : 2.648
 Area - riporto : -0.061

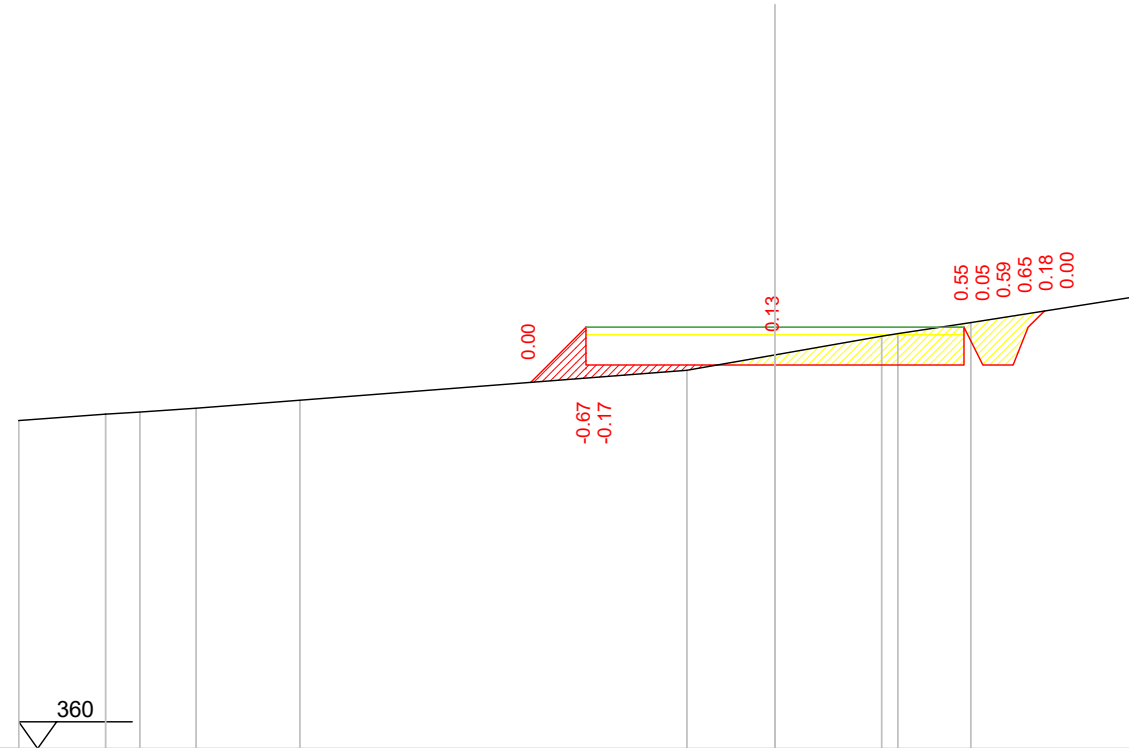
Scala : 1/100



Quote terreno	364.22	364.34		364.70	364.81	364.82	364.83	364.85	364.85	364.85	364.86	364.87	365.00	365.06		365.32	365.49				
Quote progetto					364.80	365.16	364.66						364.66			364.66	365.16	364.66	364.66	365.16	365.54
Parziali progetto					0.36	0.00			2.50							2.50	0.00	0.40	0.20	0.38	

Indice : 13
 Progressiva : 227.580
 Codice : S.0004
 Area - scavo : 1.354
 Area - riporto : -0.423

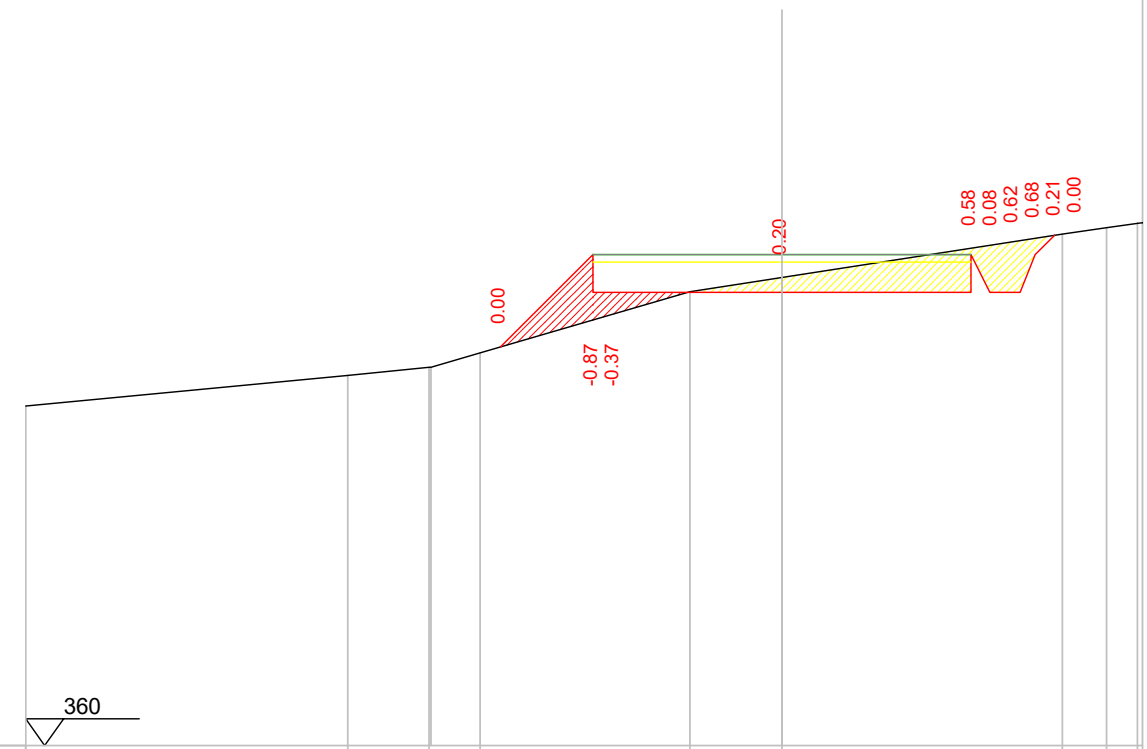
Scala : 1/100



Quote terreno	364.34	364.42	364.45	364.50	364.61	365.00	365.20	365.45	365.49	365.63					
Quote progetto						364.84	365.57	365.07		365.07	365.57	365.07	365.07	365.57	365.78
Parziali progetto						0.73	0.00	2.50		2.50	0.00	0.40	0.20	0.21	

Indice : 14
 Progressiva : 240.000
 Codice : S.0016
 Area - scavo : 1.571
 Area - riporto : -0.757

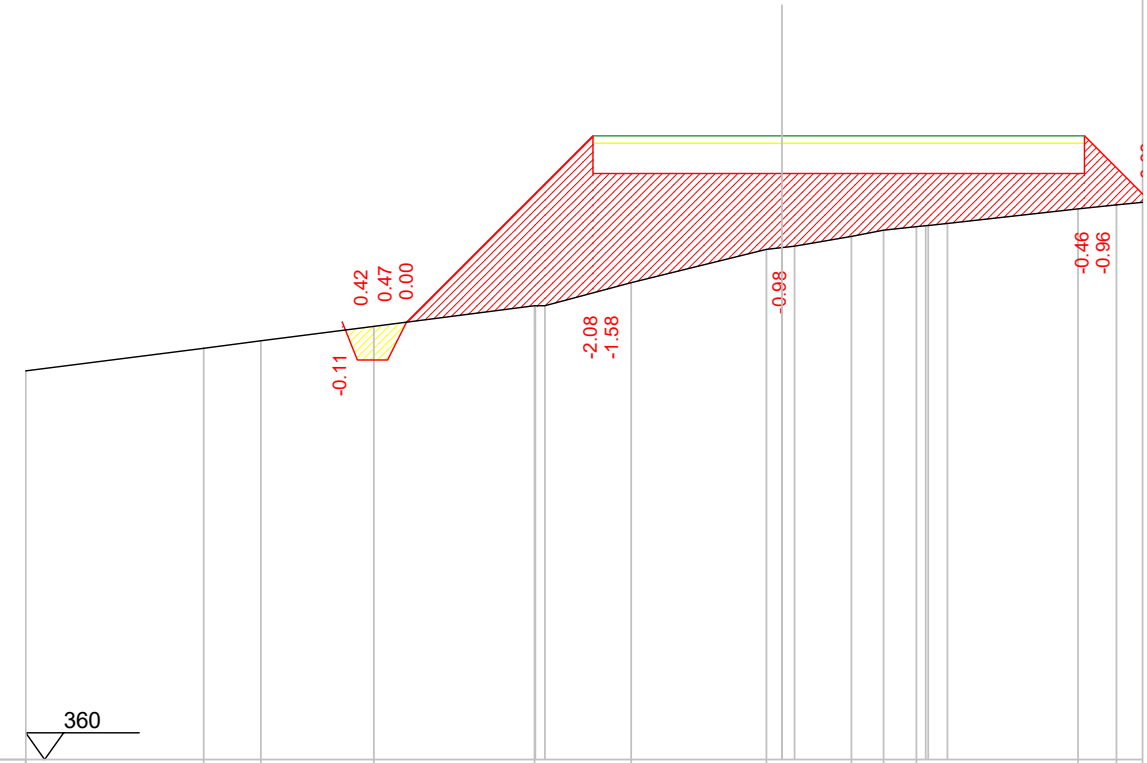
Scala : 1/100



Quote terreno	364.49		364.89		365.00	365.00	365.19		366.00	366.19		366.76	366.85	366.90					
Quote progetto						365.27		366.49	365.99		365.99		365.99	366.49	365.99	365.99	365.99	366.49	366.75
Parziali progetto							1.22	0.00		2.50		2.50		0.99	0.25	0.40	0.20	0.25	

Indice : 15
 Progressiva : 260.000
 Codice : S.0017
 Area - scavo : 0.618
 Area - riporto : -8.994

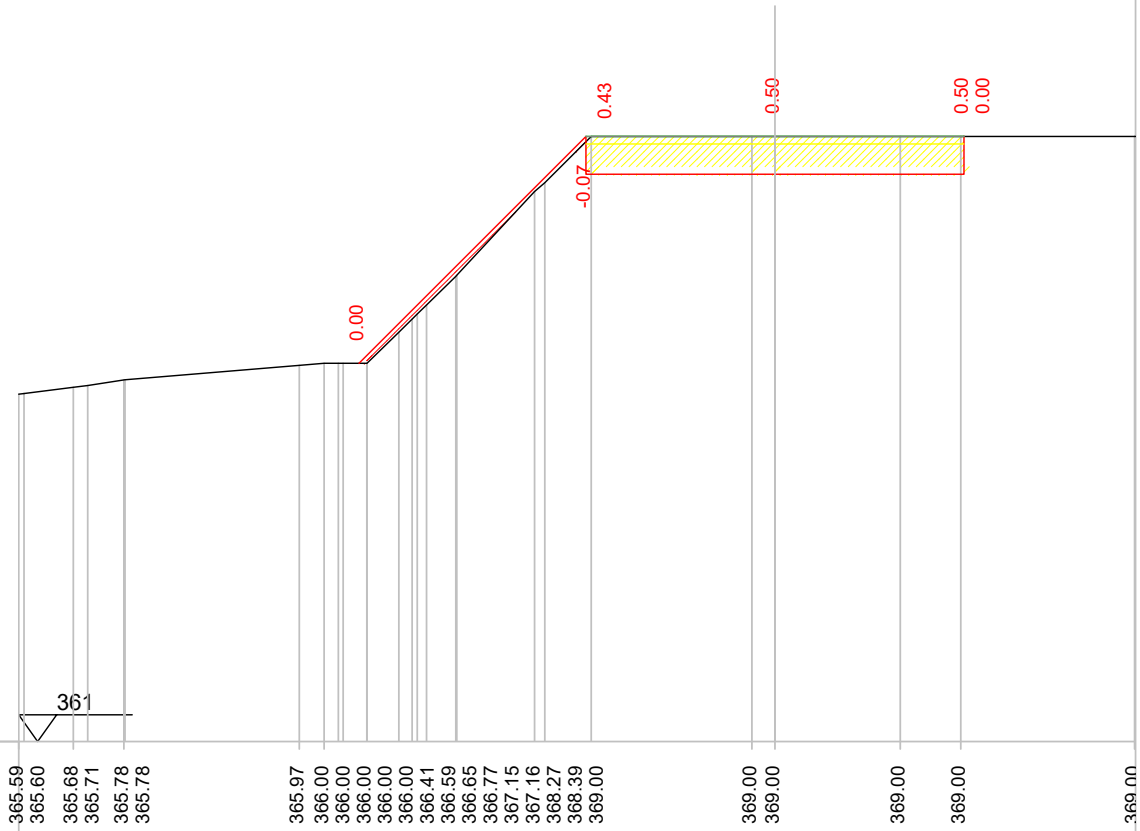
Scala : 1/100



Quote terreno	365.14	365.44	365.54	365.73	366.00	366.00	366.00	366.31	366.74	366.77	366.79	366.92	367.00	367.05	367.06	367.06	367.09	367.28	367.33
Quote progetto				365.78	365.28	365.28	365.28	365.78	368.25	367.75	367.75							367.75	368.25
Parziali progetto				0.20	0.40	0.25		2.46	0.00	2.50				4.00				0.00	0.87

Indice : 16
 Progressiva : 273.764
 Codice : S.0018
 Area - scavo : 2.499
 Area - riporto : -0.284

Scala : 1/100



Quote terreno	365.59	365.60	365.68	365.71	365.78	365.78		365.97	366.00	366.00	366.00	366.00	366.00	366.00	366.41	366.59	366.65	366.77	367.15	367.16	368.27	368.39	369.00		369.00	369.00		369.00	369.00	369.00	369.00
Quote progetto									366.00	366.00	366.00	366.00	366.00	366.00	366.41	366.59	366.65	366.77	367.15	367.16	368.27	368.39	369.00		369.00	369.00		369.00	369.00	369.00	369.00
Parziali progetto																3.00					0.00		2.50					2.50		0.00	