



Committente:

Monty Wind S.R.L.

Monty Wind S.R.L.
Via Sardegna, 40
00187 Roma
P.IVA/C.F. 16368881005

Titolo del Progetto:

Parco Eolico "Monty" sito nei Comuni di: Montenero di Bisaccia e Montecilfone

Documento:

SEZIONI TRASVERSALI – WTG05

N° Documento:

IT-VESMON-TEN-CIV-DW-34

Progettista:



sede legale e operativa
San Martino Sannita (BN) Località Chianarile snc Area Industriale
sede operativa
Lucera (FG) via Alfonso La Cava 114
P.IVA 01465940623
Azienda con sistema gestione qualità Certificato N. 50 100 11873



Progettista
Dott. Ing. Nicola FORTE

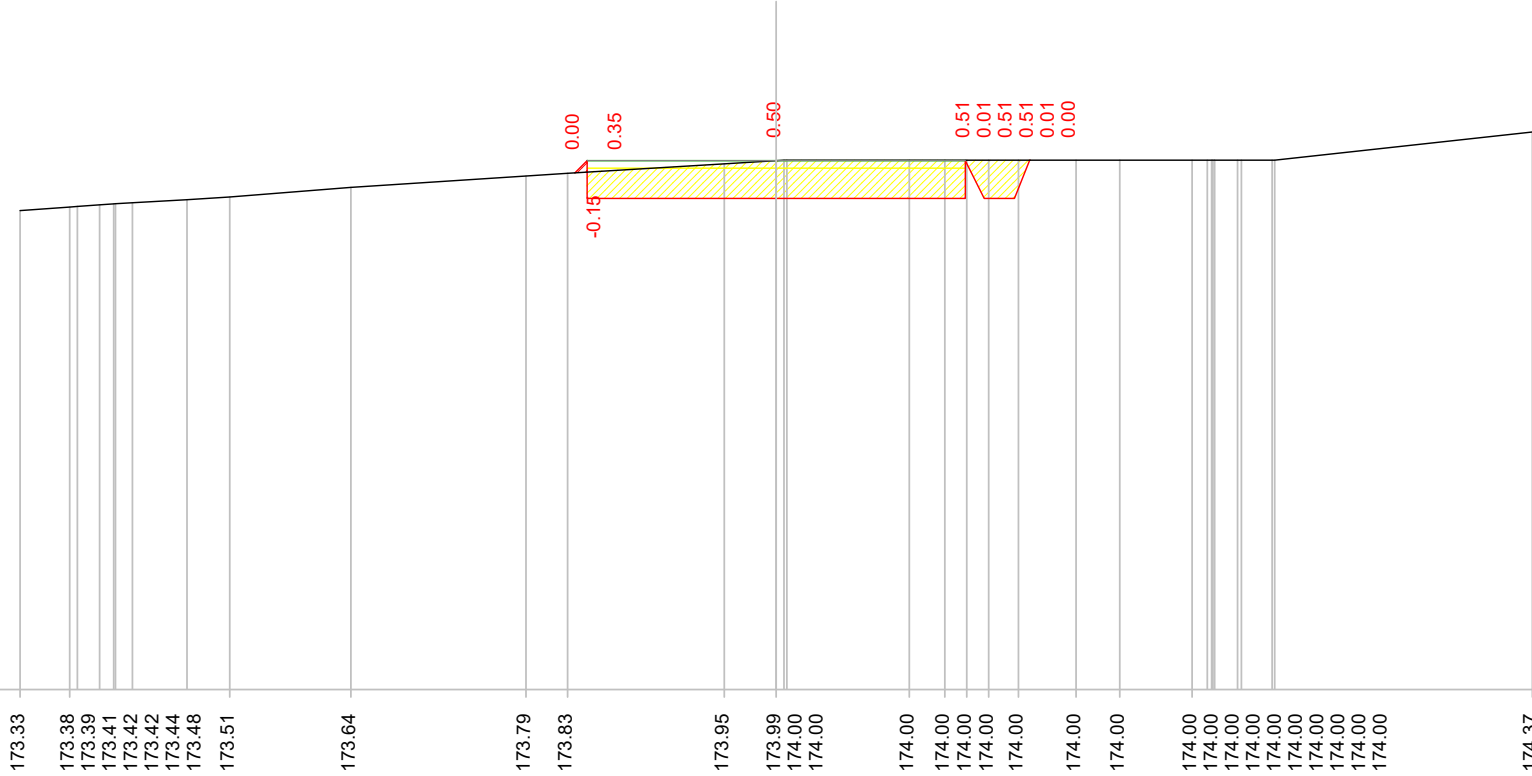


Rev	Data Revisione	Descrizione	Redatto	Controllato	Approvato
00	Settembre 2022	Richiesta VIA	PFP	NF	NF

Indice : 1
 Progressiva : 0.000
 Codice : S.0001
 Area - scavo : 2.680
 Area - riporto : -0.010

Scala : 1/100

167



0.00
 -0.15
 0.35
 0.50
 0.51
 0.01
 0.51
 0.01
 0.00

Quote terreno

173.33
 173.38
 173.39
 173.41
 173.42
 173.42
 173.44
 173.48
 173.51
 173.64
 173.79
 173.83
 173.95
 173.99
 174.00
 174.00
 174.00
 174.00
 174.00
 174.00
 174.00
 174.00
 174.00
 174.00
 174.00
 174.00
 174.00
 174.00
 174.00
 174.00
 174.00
 174.00
 174.00
 174.00
 174.00
 174.00
 174.00
 174.00
 174.00
 174.37

Quote progetto

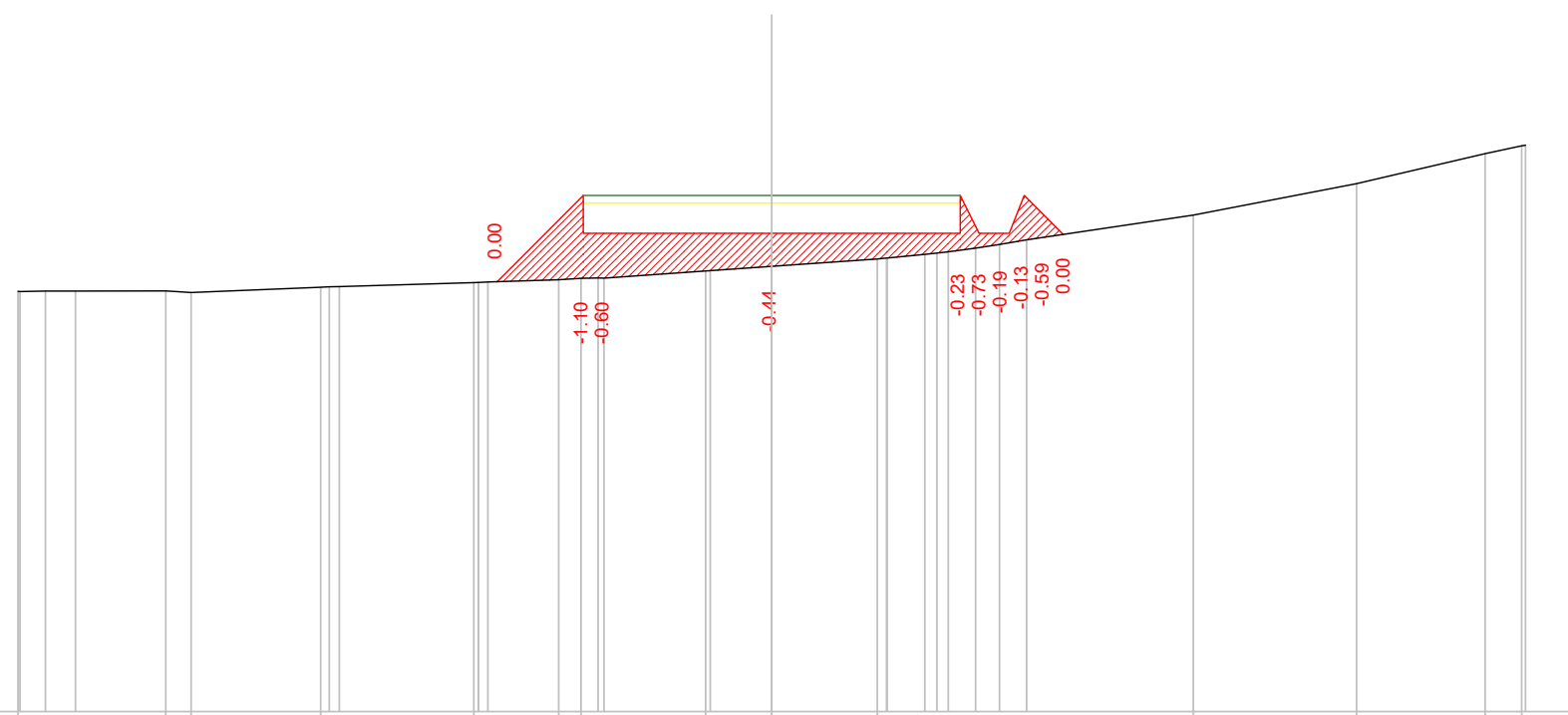
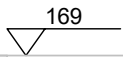
173.83
 173.99
 173.49
 173.49
 173.99
 173.49
 173.99
 174.00

Parziali progetto

0.06
 2.50
 2.50
 0.98
 0.40
 0.20

Indice : 3
 Progressiva : 28.584
 Codice : S.0002
 Area - scavo : 0.000
 Area - riporto : -3.280

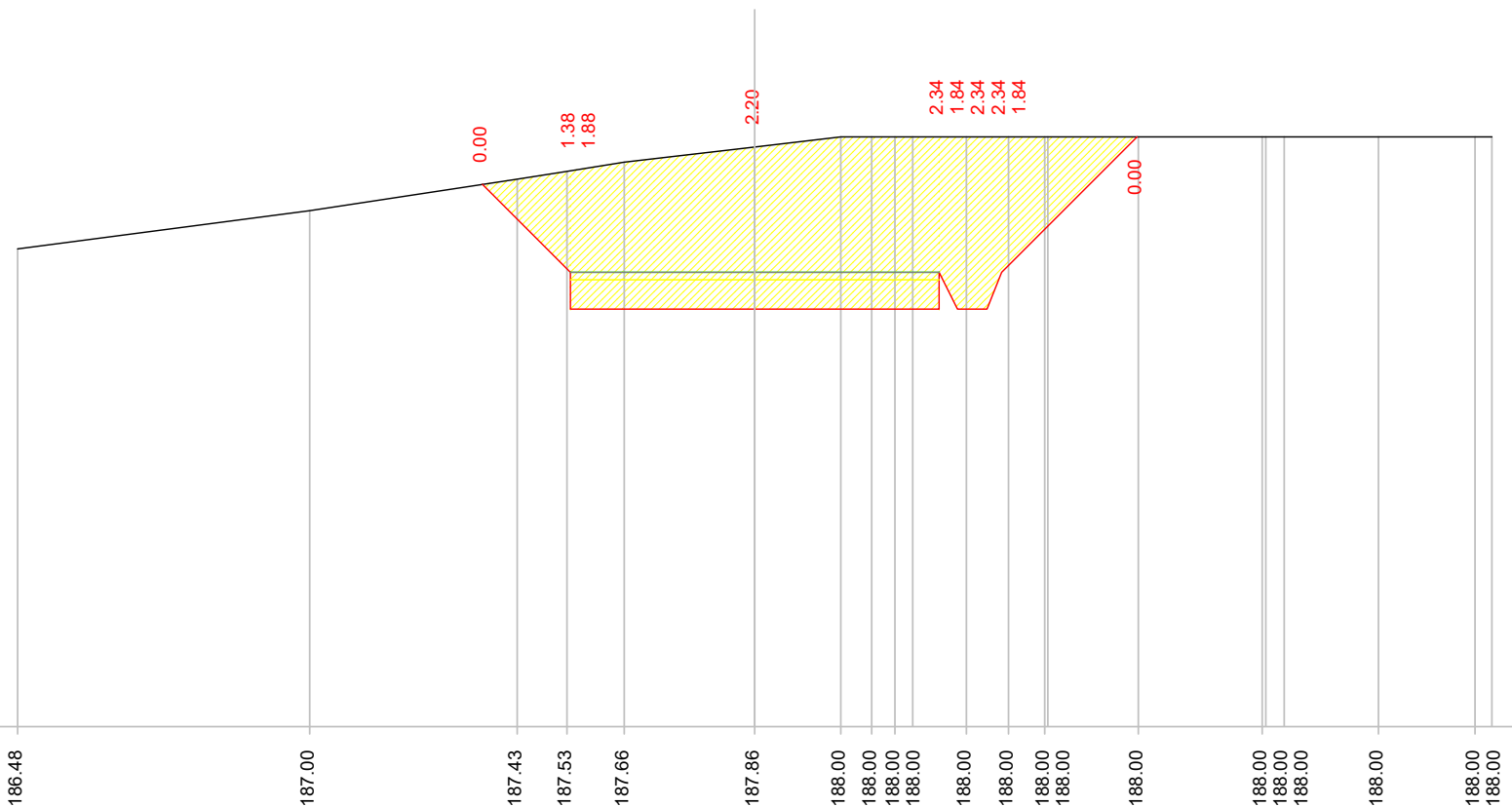
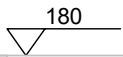
Scala : 1/100



Quote terreno	174.57	174.57	174.57	174.58	174.55	174.63	174.63	174.69	174.69	174.69	174.70	174.72	174.74	174.75	174.75	174.84	174.84	174.90	175.00	175.01	175.01	175.06	175.08	175.09	175.14	175.19	175.25	175.58	176.00	176.40	176.50	176.51
Quote progetto								174.70					175.84	175.34				175.34				175.34	175.84	175.34	175.34	175.34	175.84	175.33				
Parziali progetto								1.14	0.00				2.50					2.50				0.98	0.28	0.40	0.20	0.52						

Indice : 8
 Progressiva : 100.000
 Codice : S.0013
 Area - scavo : 15.330
 Area - riporto : 0.000

Scala : 1/100

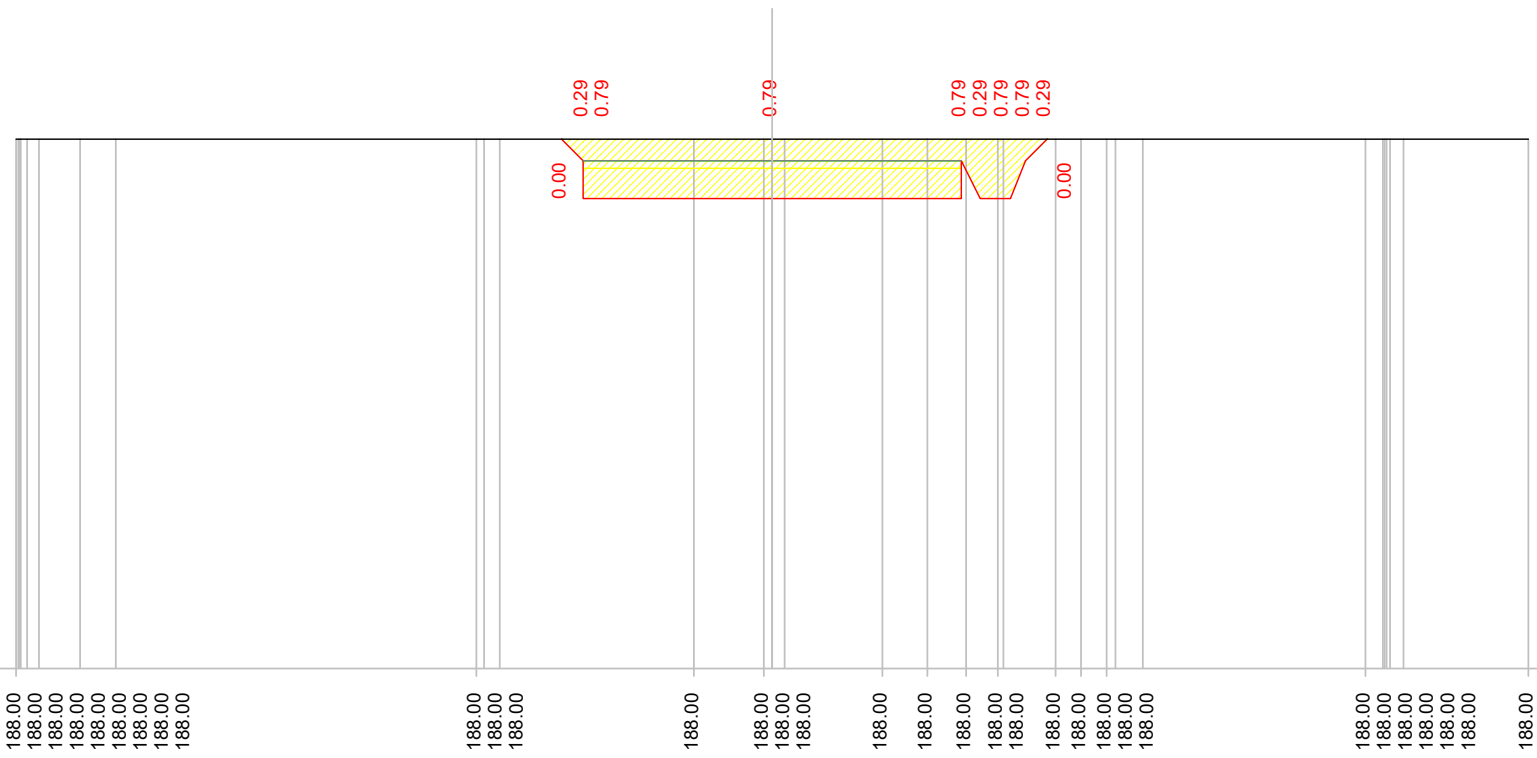
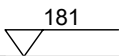


0.00
 1.38
 1.88
 2.20
 2.34
 1.84
 2.34
 2.34
 1.84

Quote terreno	186.48	187.00	187.43	187.53	187.66	187.86	188.00	188.00	188.00	188.00	188.00	188.00	188.00	188.00	188.00	188.00	188.00	188.00	188.00
Quote progetto			187.36	186.16	185.66	185.66	185.66	185.66	186.16	185.66	185.66	186.16	188.00						
Parziali progetto			1.19	0.00	2.50		2.50	0.00	0.40	0.20		1.84							

Indice : 9
 Progressiva : 120.000
 Codice : S.0014
 Area - scavo : 4.620
 Area - riporto : 0.000

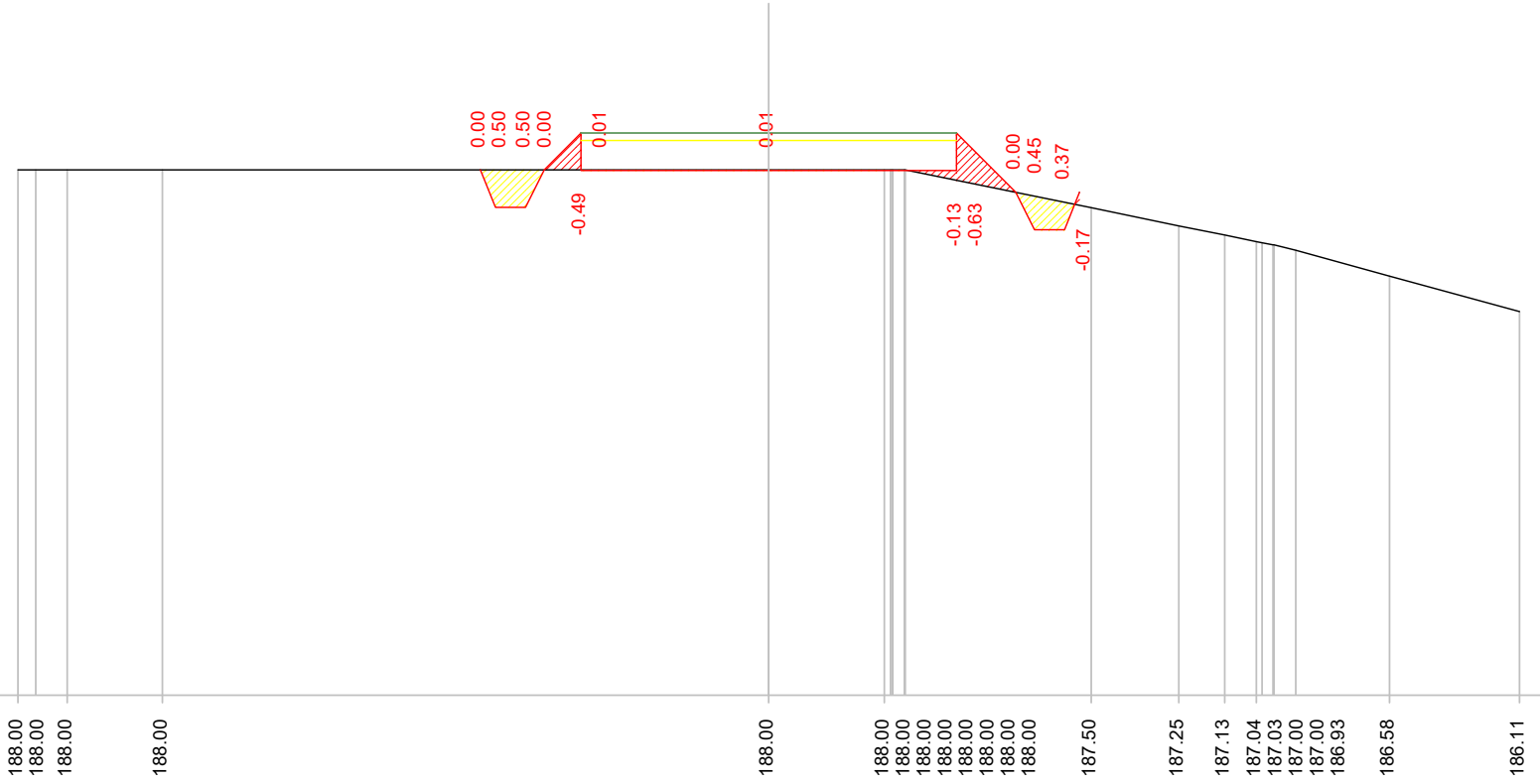
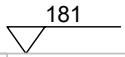
Scala : 1/100



Quote terreno	188.00 188.00 188.00 188.00 188.00 188.00 188.00	188.00 188.00 188.00	188.00	188.00 188.00 188.00	188.00	188.00	188.00 188.00 188.00 188.00	188.00	188.00	188.00	188.00	188.00 188.00 188.00 188.00	188.00
Quote progetto		186.00 187.71 187.21		187.21			187.21 187.71 187.21 187.21 187.71 188.00						
Parziali progetto		0.29	2.50		2.50		0.40	0.29					

Indice : 10
 Progressiva : 140.000
 Codice : S.0015
 Area - scavo : 0.630
 Area - riporto : -0.420

Scala : 1/100



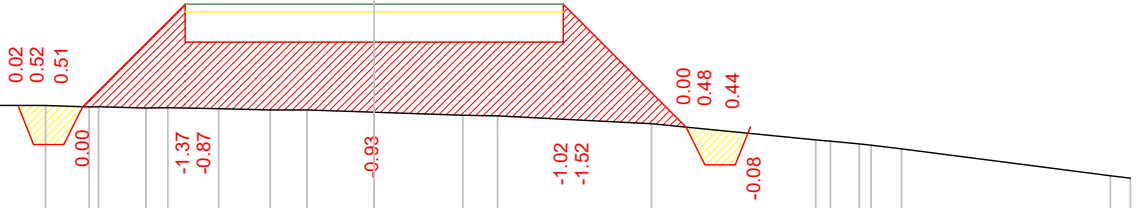
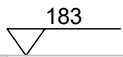
Quote terreno

Quote progetto

Parziali progetto

Indice : 12
 Progressiva : 170.069
 Codice : S.0006
 Area - scavo : 0.640
 Area - riporto : -6.860

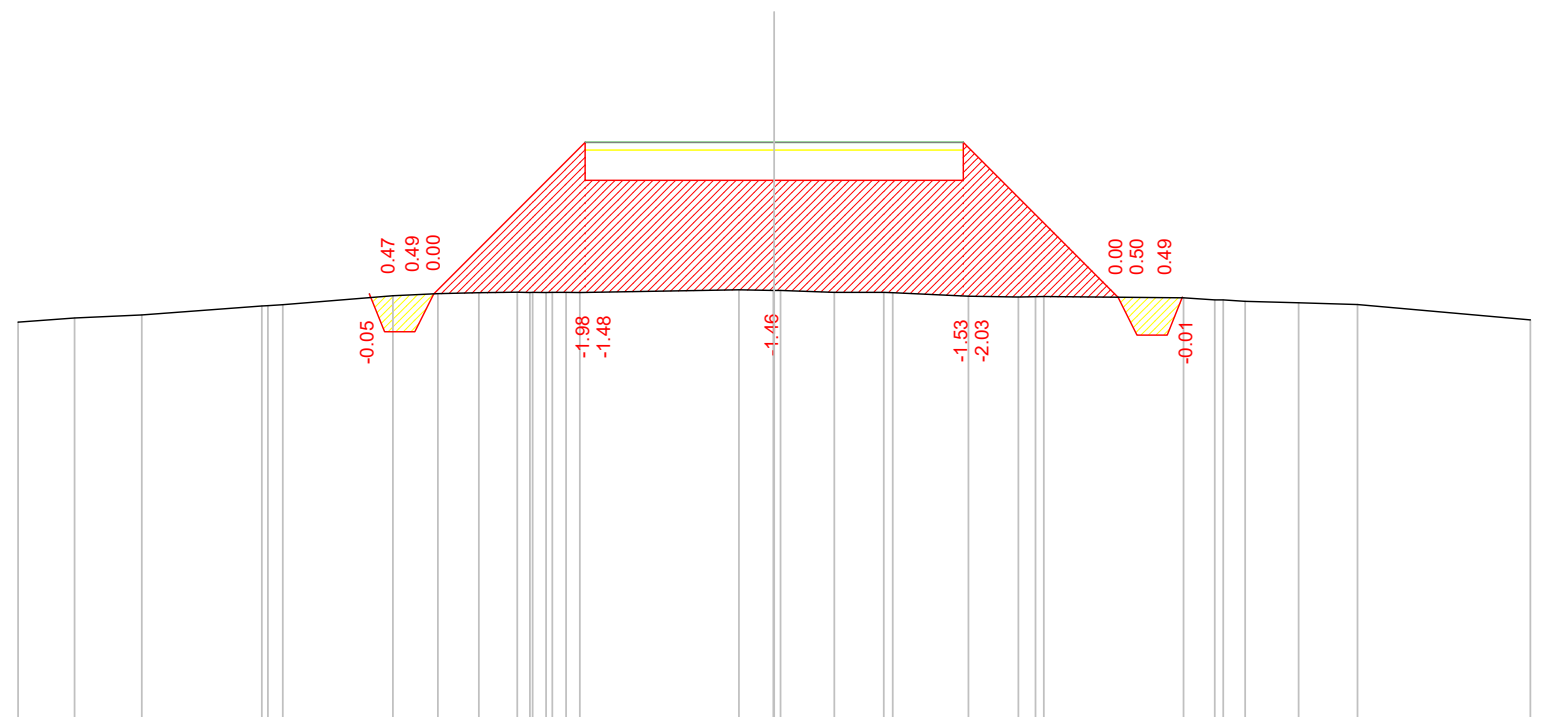
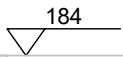
Scala : 1/100



Quote terreno	189.12	189.17	189.23	189.24	189.24	189.24	189.22	189.22	189.21	189.21	189.20	189.18	189.18	189.15	189.11	189.10	189.00	188.79	188.77	188.73	188.72	188.67	188.31	188.28	
Quote progetto					189.22	188.72	188.72	189.22		190.58	190.08			190.08	190.58		188.96	188.46	188.46	188.96					
Parziali progetto					0.20	0.40	0.25		1.36	0.00		2.50			2.50		0.00	1.62		0.25	0.40	0.20			

Indice : 13
 Progressiva : 180.000
 Codice : S.0017
 Area - scavo : 0.600
 Area - riporto : -11.490

Scala : 1/100



0.47
0.49
0.00
-0.05

-1.96
-1.48

-1.46

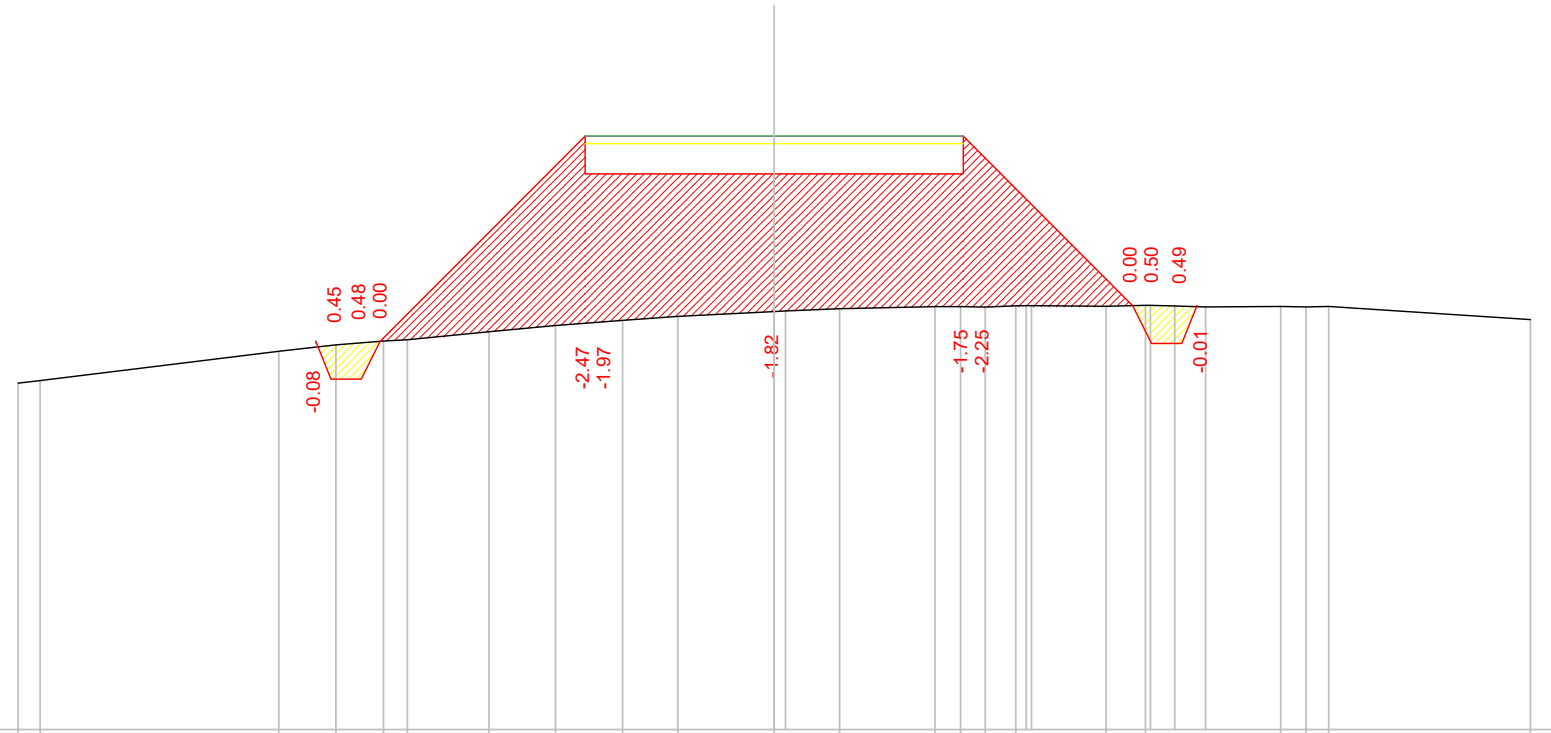
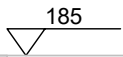
-1.53
-2.03

0.00
0.50
0.49
-0.01

Quote terreno	189.39	189.44	189.48	189.60	189.60	189.62	189.73	189.76	189.77	189.78	189.78	189.78	189.78	189.78	189.78	189.81	189.81	189.81	189.81	189.78	189.78	189.73	189.72	189.72	189.72	189.71	189.68	189.68	189.66	189.64	189.62	189.42
Quote progetto							189.76	189.26	189.26	189.76			191.76	191.26		191.26						191.26	191.76			189.72	189.22	189.22	189.72			
Parziali progetto							0.20	0.40	0.25		2.00		0.00	2.50		2.50					0.00	2.05			0.25	0.40	0.20					

Indice : 14
 Progressiva : 190.000
 Codice : S.0001
 Area - scavo : 0.630
 Area - riporto : -15.140

Scala : 1/100

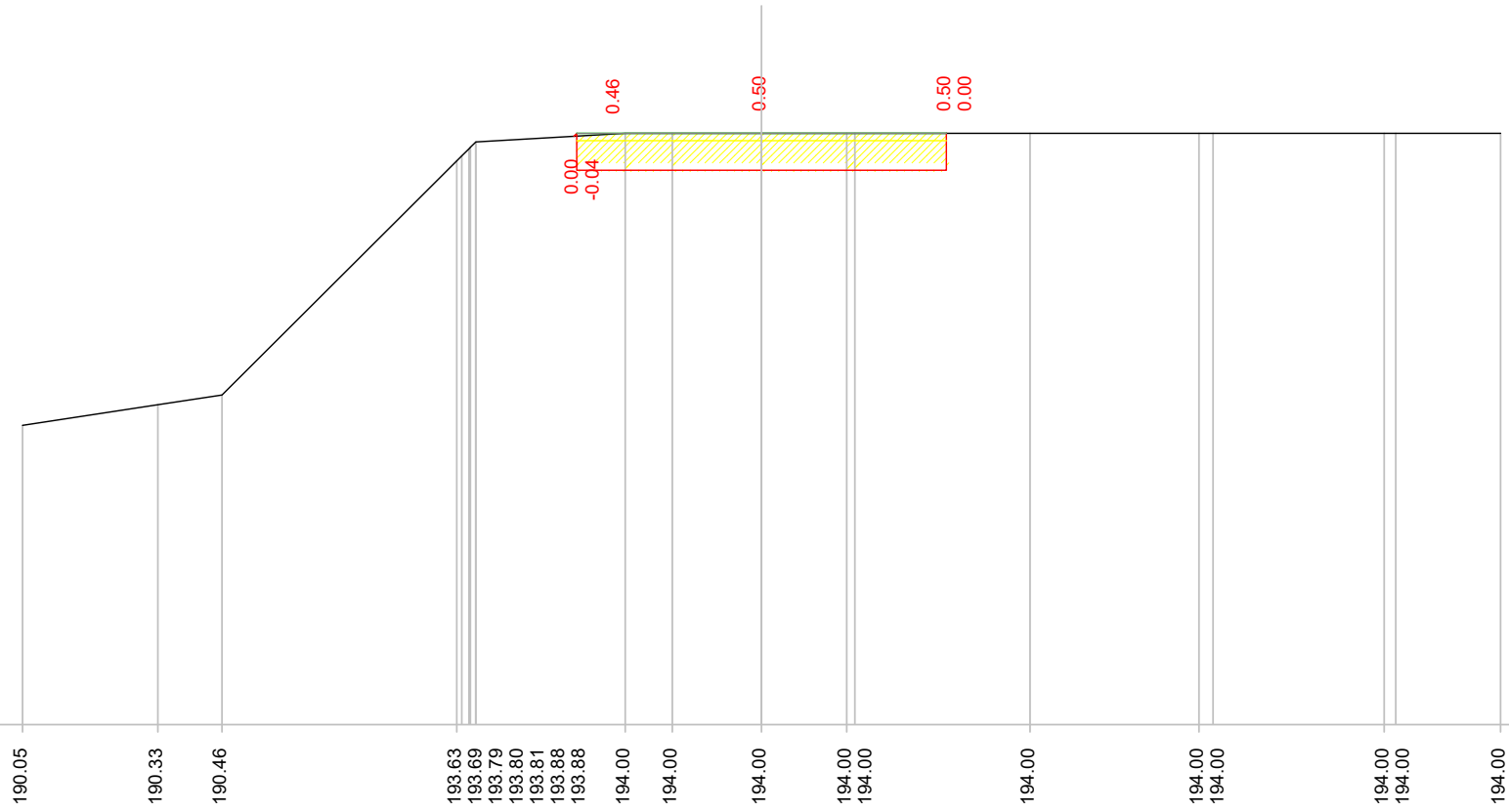
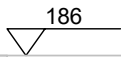


0.45
 0.48
 0.00
 -0.08
 -2.47
 -1.97
 -1.82
 -1.75
 -2.25
 0.00
 0.50
 0.49
 -0.01

Quote terreno	189.58	189.61		190.00	190.09	190.14	190.15	190.26	190.34	190.41	190.46	190.53	190.53	190.56	190.59	190.59	190.59	190.60	190.60	190.60	190.61	190.61	190.60	190.59	190.59	190.59	190.42
Quote progetto				190.13	189.63	189.63	190.13		192.85	192.35		192.35			192.35	192.85				190.60	190.10	190.10	190.60				
Parziali progetto				0.20	0.40	0.25		2.71	0.00	2.50				2.50	0.00				2.24	0.25	0.40	0.20					

Indice : 16
 Progressiva : 205.955
 Codice : S.0001
 Area - scavo : 2.500
 Area - riporto : 0.000

Scala : 1/100



Quote terreno	190.05	190.33	190.46	193.63	193.69	193.79	193.80	193.81	193.88	193.88	194.00	194.00	194.00	194.00	194.00	194.00	194.00	194.00	194.00
Quote progetto									193.96	194.00	193.50		193.50			193.50	194.00		
Parziali progetto									0.00		2.50			2.50		0.00			