



Committente:

Monty Wind S.R.L.

Monty Wind S.R.L.
Via Sardegna, 40
00187 Roma
P.IVA/C.F. 16368881005

Titolo del Progetto:

Parco Eolico "Monty" sito nei Comuni di: Montenero di Bisaccia e Montecilfone

Documento:

SEZIONI TRASVERSALI – WTG06

N° Documento:

IT-VESMON-TEN-CIV-DW-35

Progettista:



sede legale e operativa
San Martino Sannita (BN) Località Chianarile snc Area Industriale
sede operativa
Lucera (FG) via Alfonso La Cava 114
P.IVA 01465940623
Azienda con sistema gestione qualità Certificato N. 50 100 11873



Progettista
Dott. Ing. Nicola FORTE

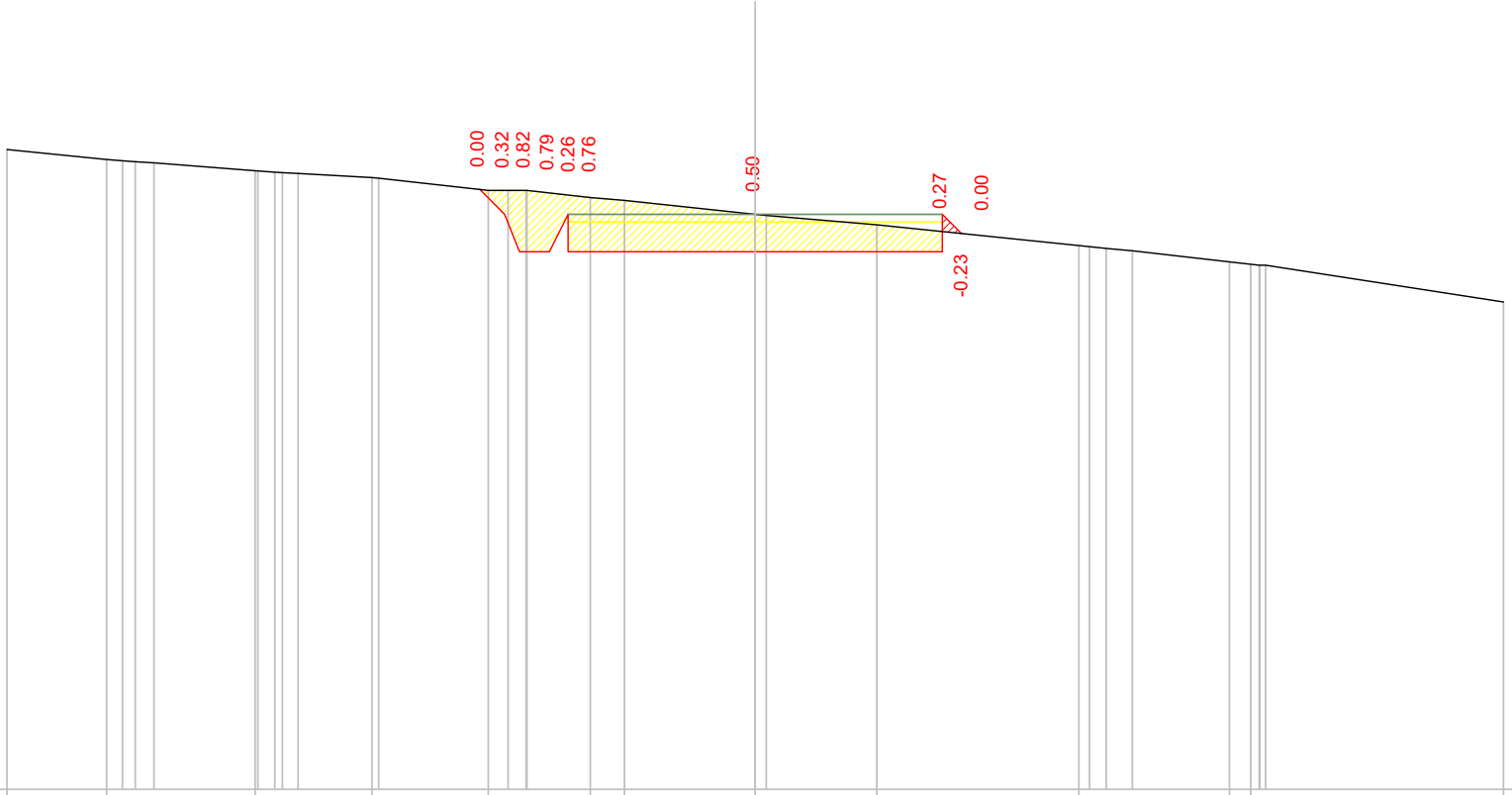


Rev	Data Revisione	Descrizione	Redatto	Controllato	Approvato
00	Settembre 2022	Richiesta VIA	PFP	NF	NF

Indice : 1
 Progressiva : 0.000
 Codice : S.0001
 Area - scavo : 3.172
 Area - riporto : -0.030

Scala : 1/100

212

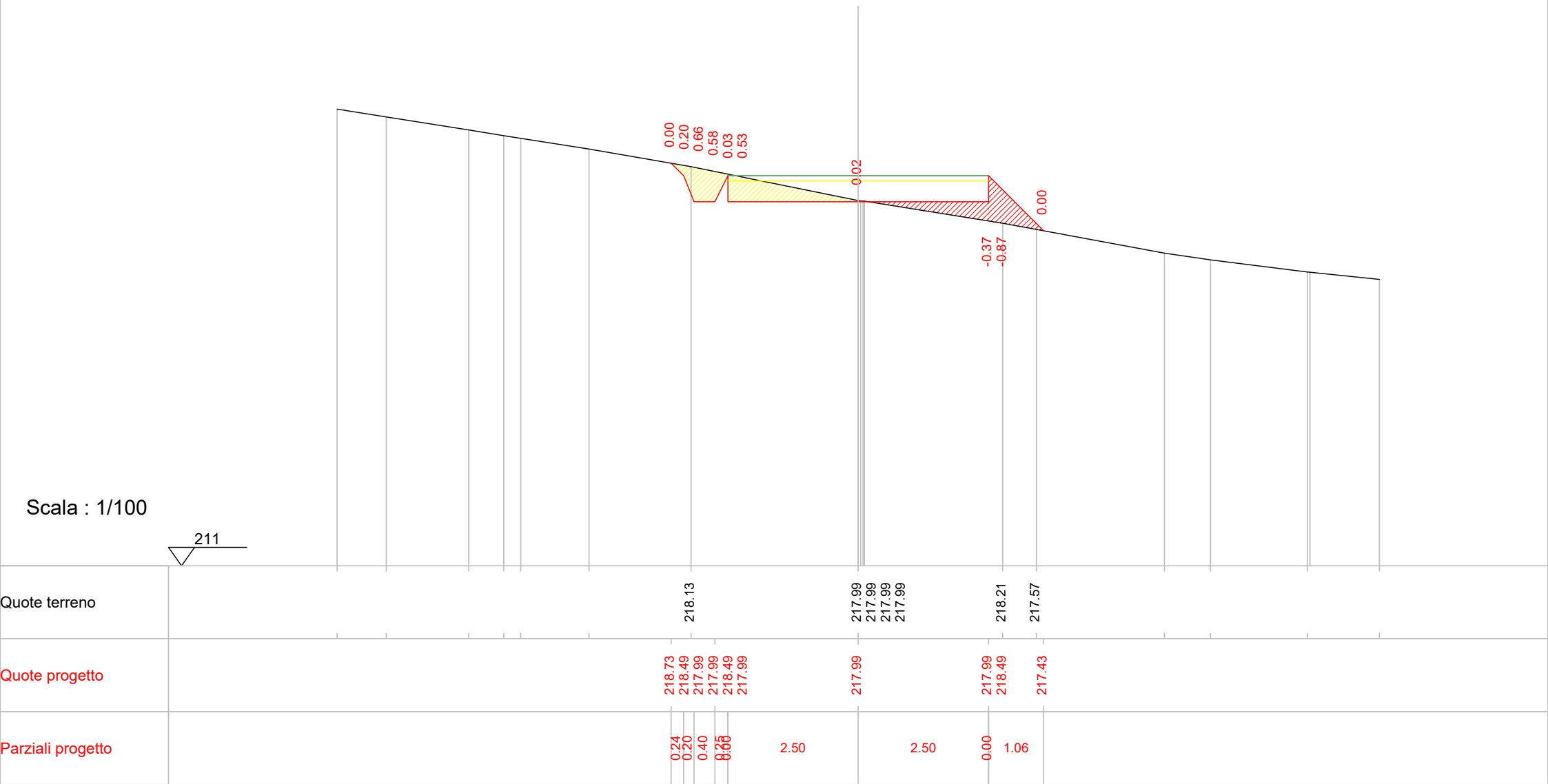


Quote terreno	Quote progetto	Parziali progetto
219.90	220.01	0.33
219.56	219.68	0.20
219.18	219.18	0.40
219.18	219.18	0.00
219.18	219.68	0.50
219.18	219.18	2.50
219.18	219.18	2.50
219.18	219.18	0.00
219.18	219.68	0.50
219.18	219.42	0.28

Indice : 2
 Progressiva : 20.000
 Codice : S.0003
 Area - scavo : 1.135
 Area - riporto : -0.878

Scala : 1/100

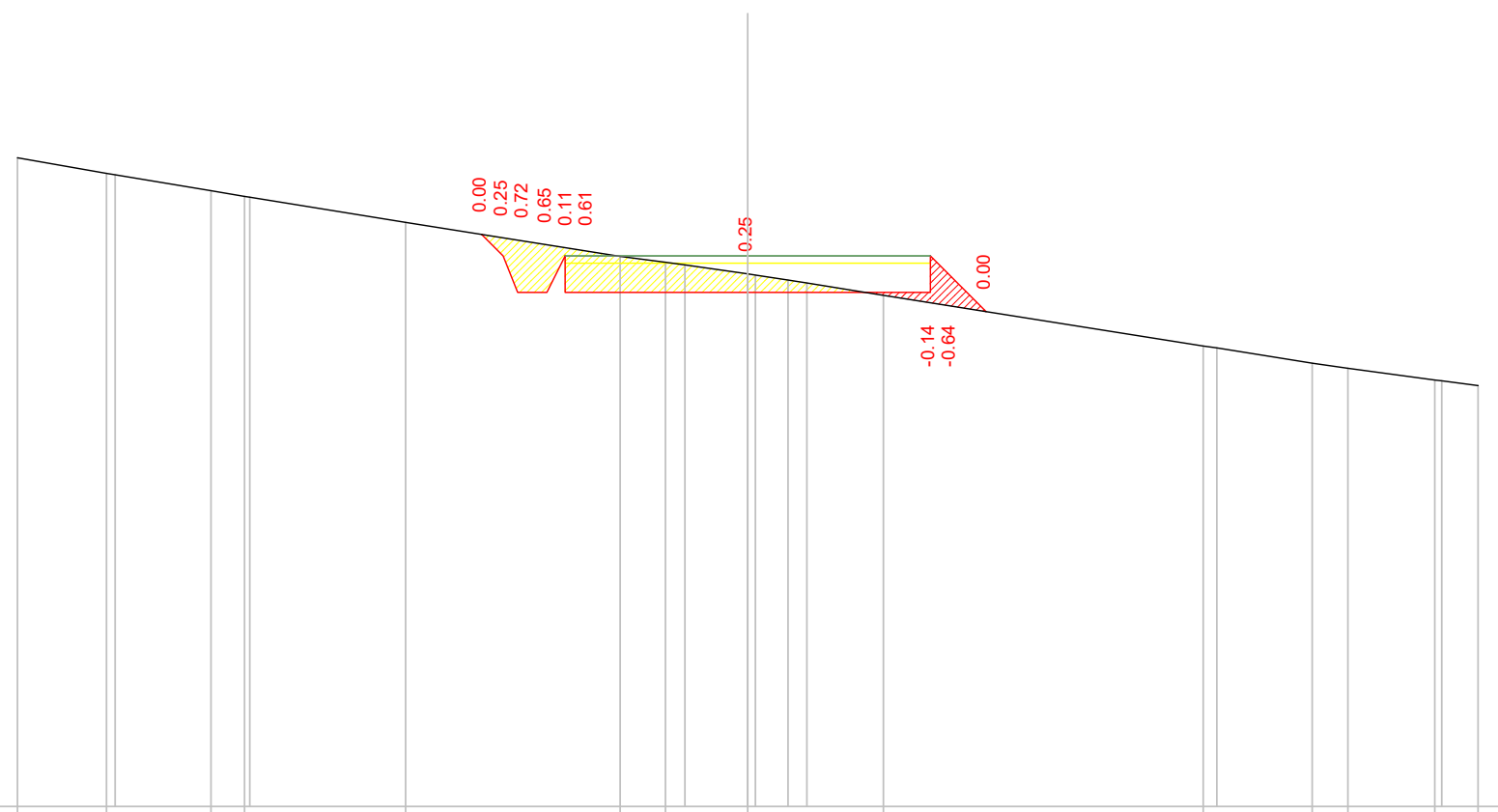
211



Indice : 3
 Progressiva : 40.000
 Codice : S.0004
 Area - scavo : 1.784
 Area - riporto : -0.310

Scala : 1/100

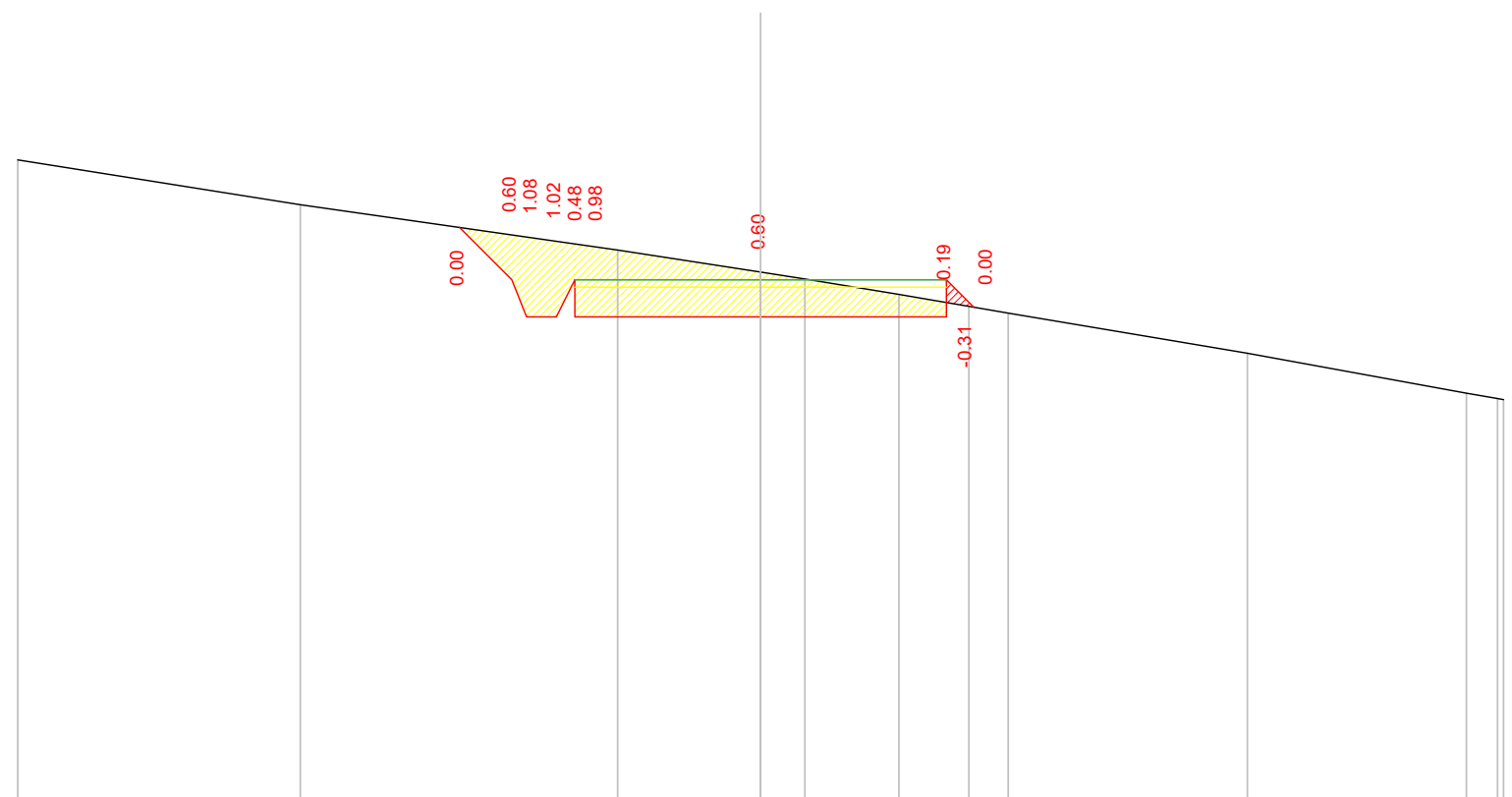
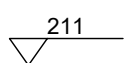
210



Quote terreno	217.04	217.04	217.04	217.04	217.04	217.04	217.04
Quote progetto	217.83	217.54	217.04	217.04	217.54	217.04	217.04
Parziali progetto	0.29	0.20	0.40	0.25	0.66	2.50	2.50
						0.00	0.76

Indice : 6
 Progressiva : 100.000
 Codice : S.0007
 Area - scavo : 3.985
 Area - riporto : -0.057

Scala : 1/100

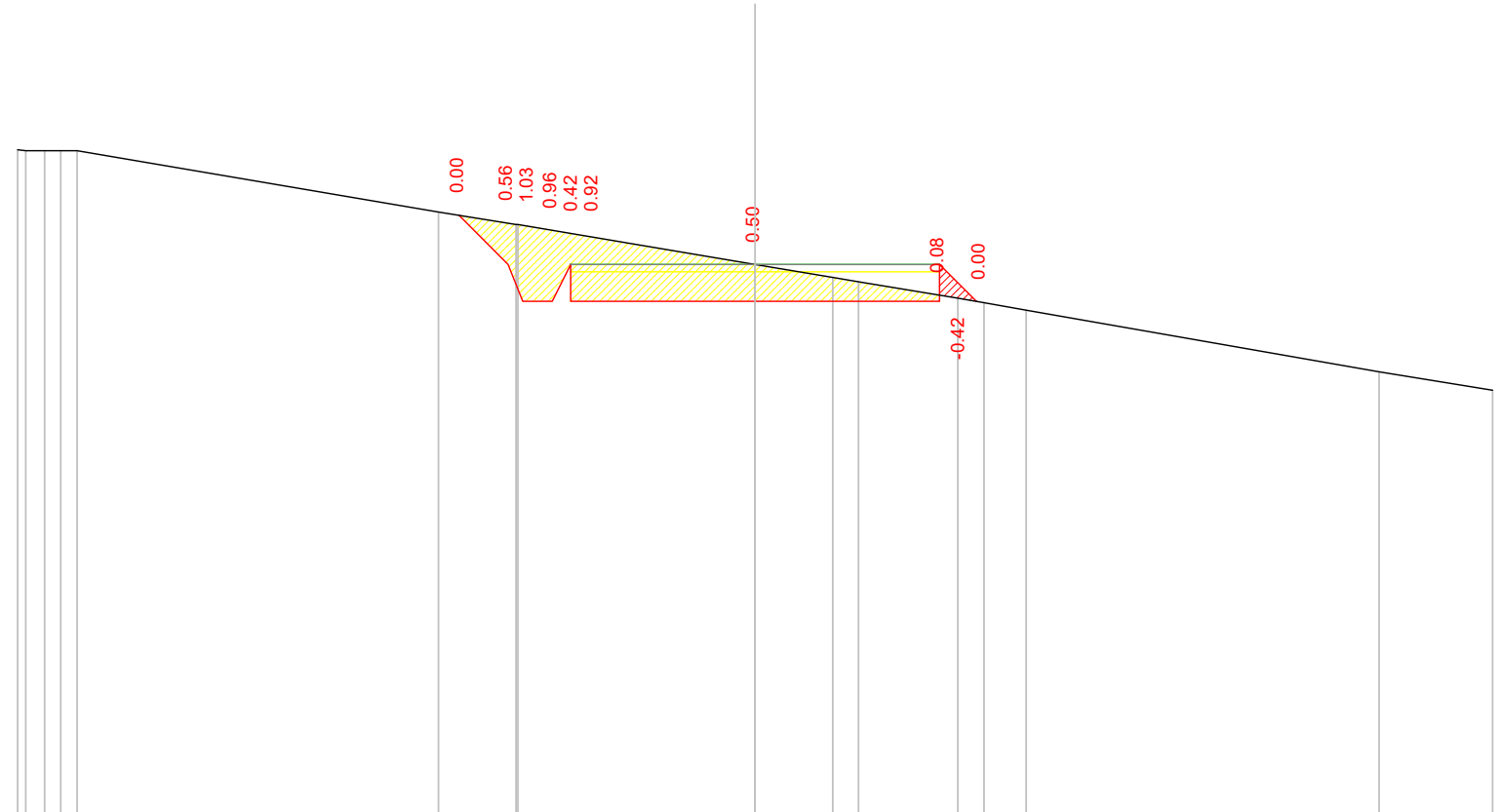


Quote terreno				217.49	217.49	217.49	217.49	217.69		
Quote progetto		218.69	217.99	217.49	217.49	217.49	217.49	217.49	217.99	217.62
Parziali progetto		0.71	0.20	0.40	0.66	2.50	2.50	0.90	0.37	

Indice : 7
 Progressiva : 120.000
 Codice : S.0008
 Area - scavo : 3.424
 Area - riporto : -0.105

Scala : 1/100

211

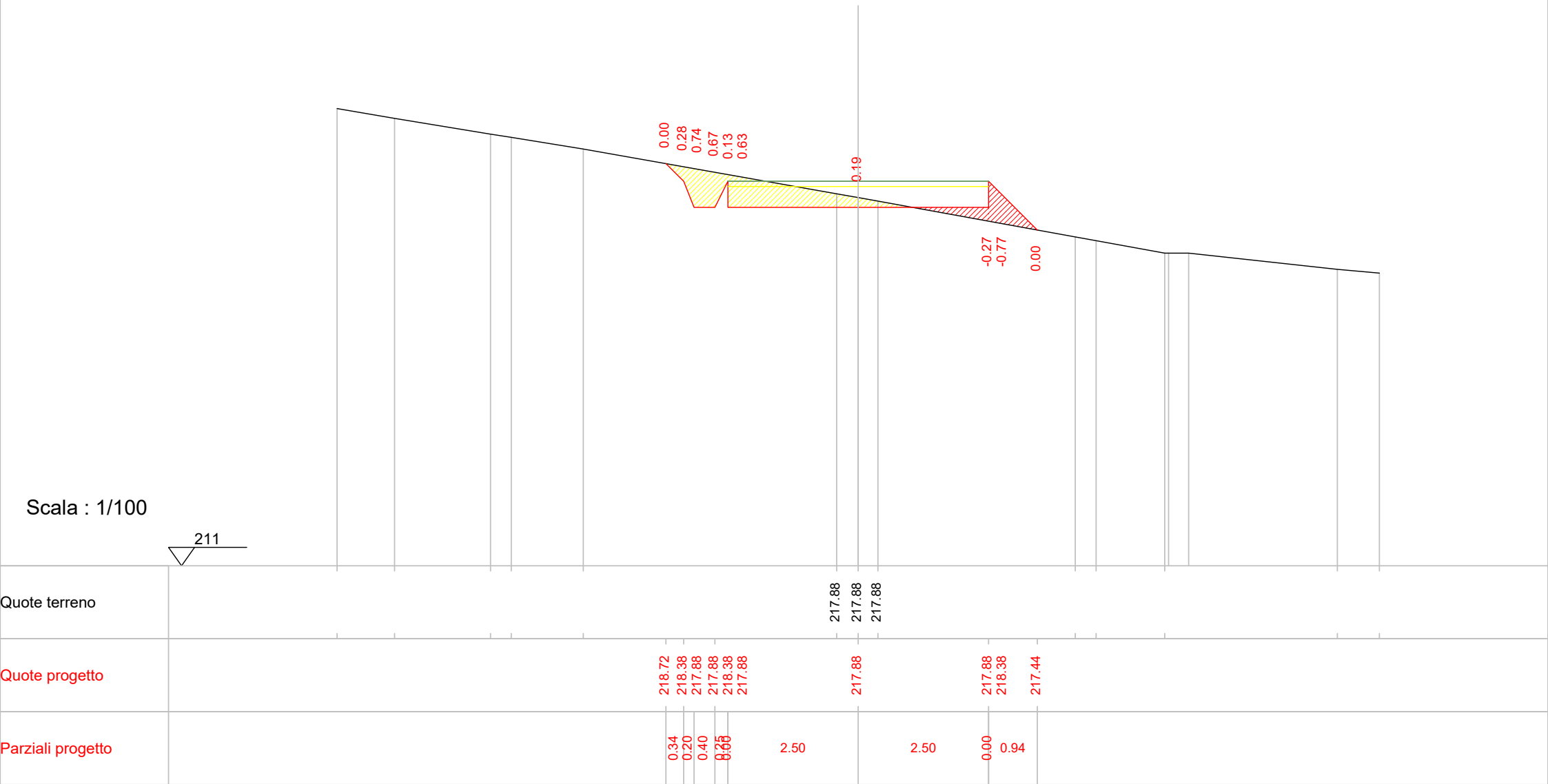


Quote terreno				218.19	218.12		217.96	217.96	217.96	218.21		
Quote progetto				219.12	218.46	217.96	217.96	217.96	217.96	217.96	218.46	217.96
Parziali progetto				0.67	0.20	0.40	0.25	0.66	2.50	2.50	0.00	0.50

Indice : 8
 Progressiva : 140.000
 Codice : S.0009
 Area - scavo : 1.656
 Area - riporto : -0.554

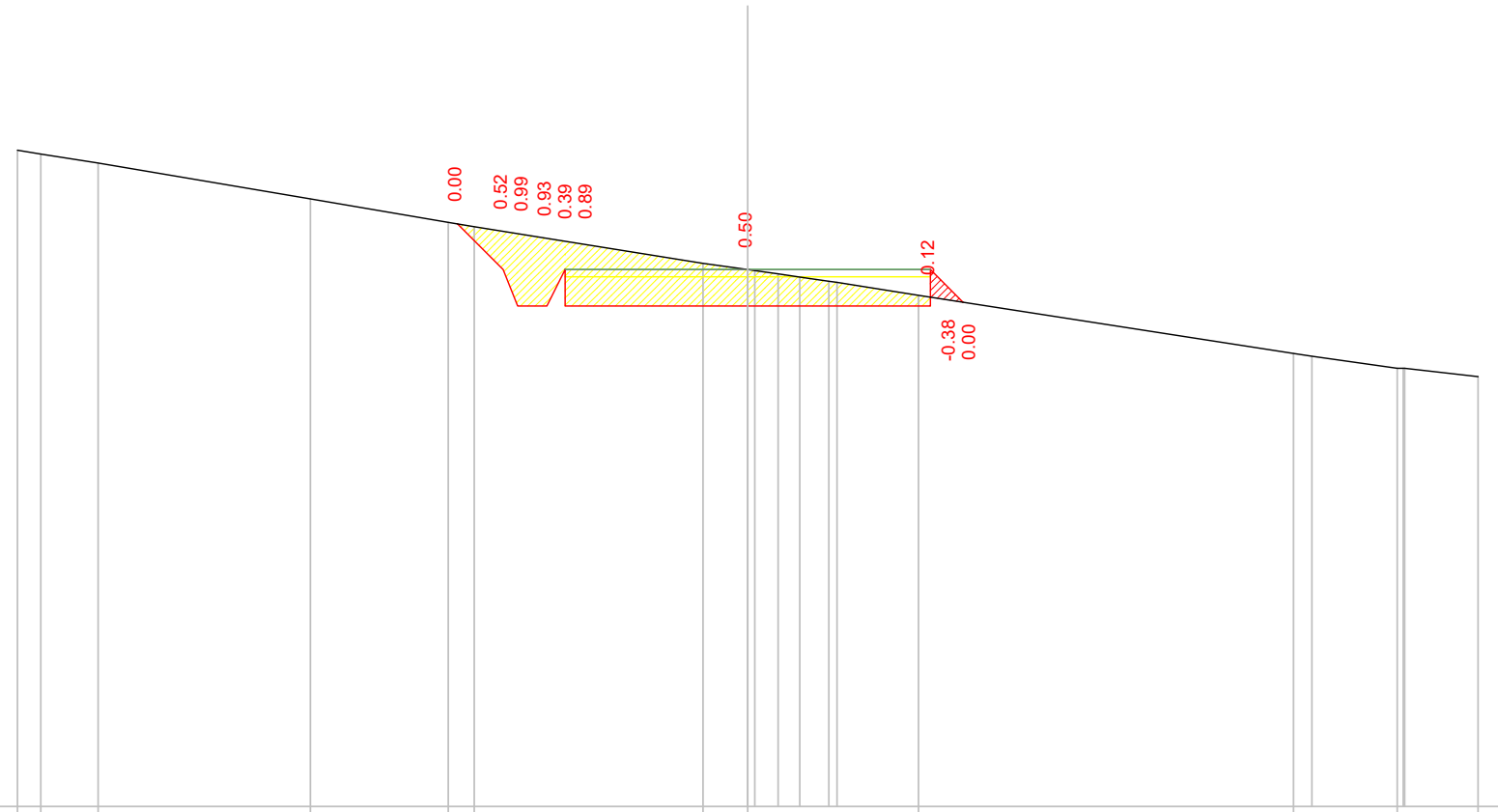
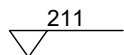
Scala : 1/100

211



Indice : 9
 Progressiva : 146.904
 Codice : S.0002
 Area - scavo : 3.378
 Area - riporto : -0.085

Scala : 1/100

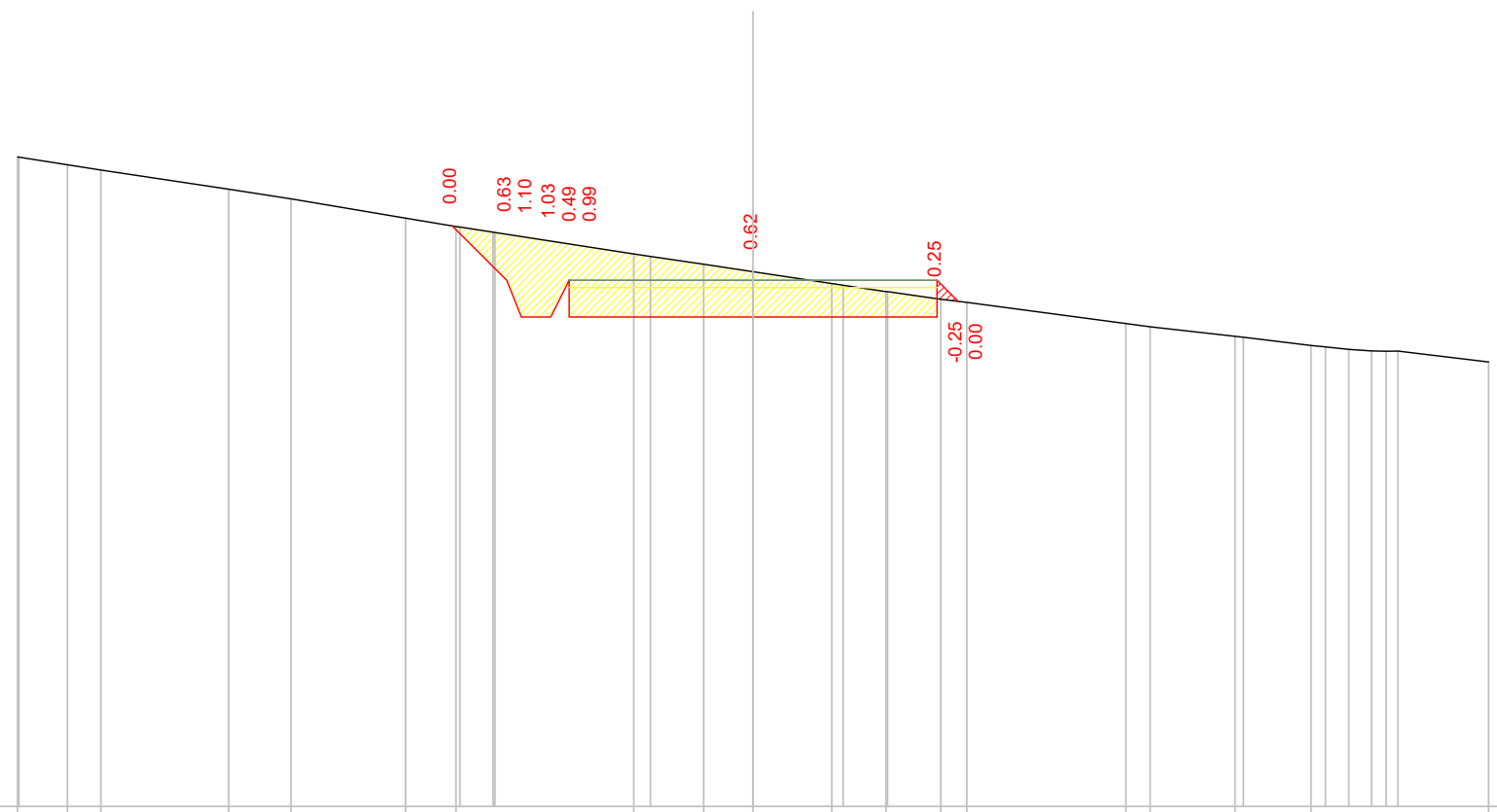


Quote terreno				218.75		217.85	217.85	217.85	217.85	217.85	217.85		
Quote progetto				218.98	218.35	217.85	217.85	218.35	217.85	217.85	217.85	217.85	217.91
Parziali progetto				0.63	0.20	0.40	0.25	0.66	2.50		2.50	0.00	0.45

Indice : 10
 Progressiva : 160.000
 Codice : S.0010
 Area - scavo : 4.111
 Area - riporto : -0.037

Scala : 1/100

212

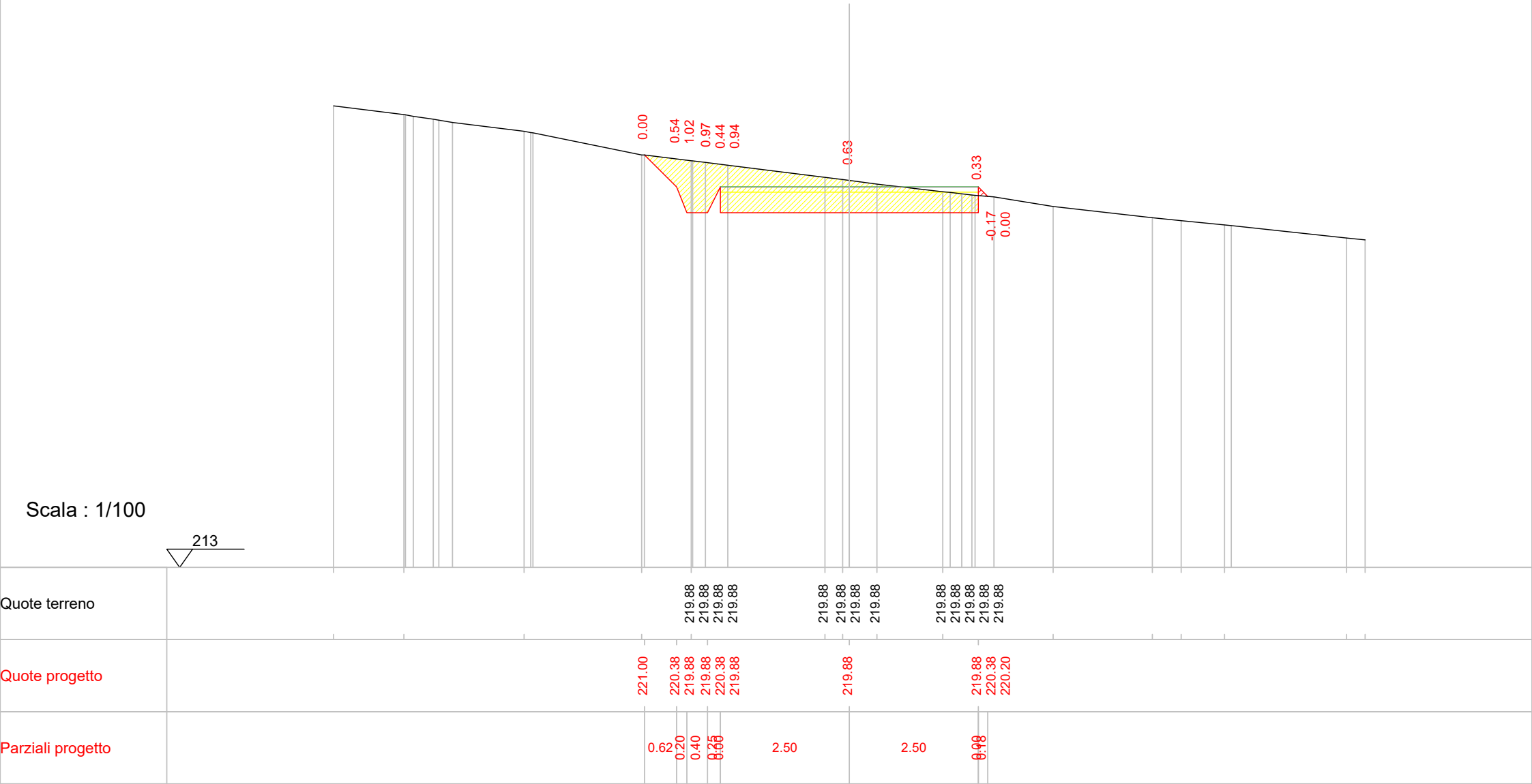


Quote terreno						219.84 219.79 219.34 219.31															
Quote progetto						219.89		219.15 218.65		218.65					218.65			218.65 219.15 218.87			
Parziali progetto						0.74		0.20 0.40 0.26		2.50				2.50			0.99				

Indice : 11
 Progressiva : 180.000
 Codice : S.0011
 Area - scavo : 4.053
 Area - riporto : -0.016

Scala : 1/100

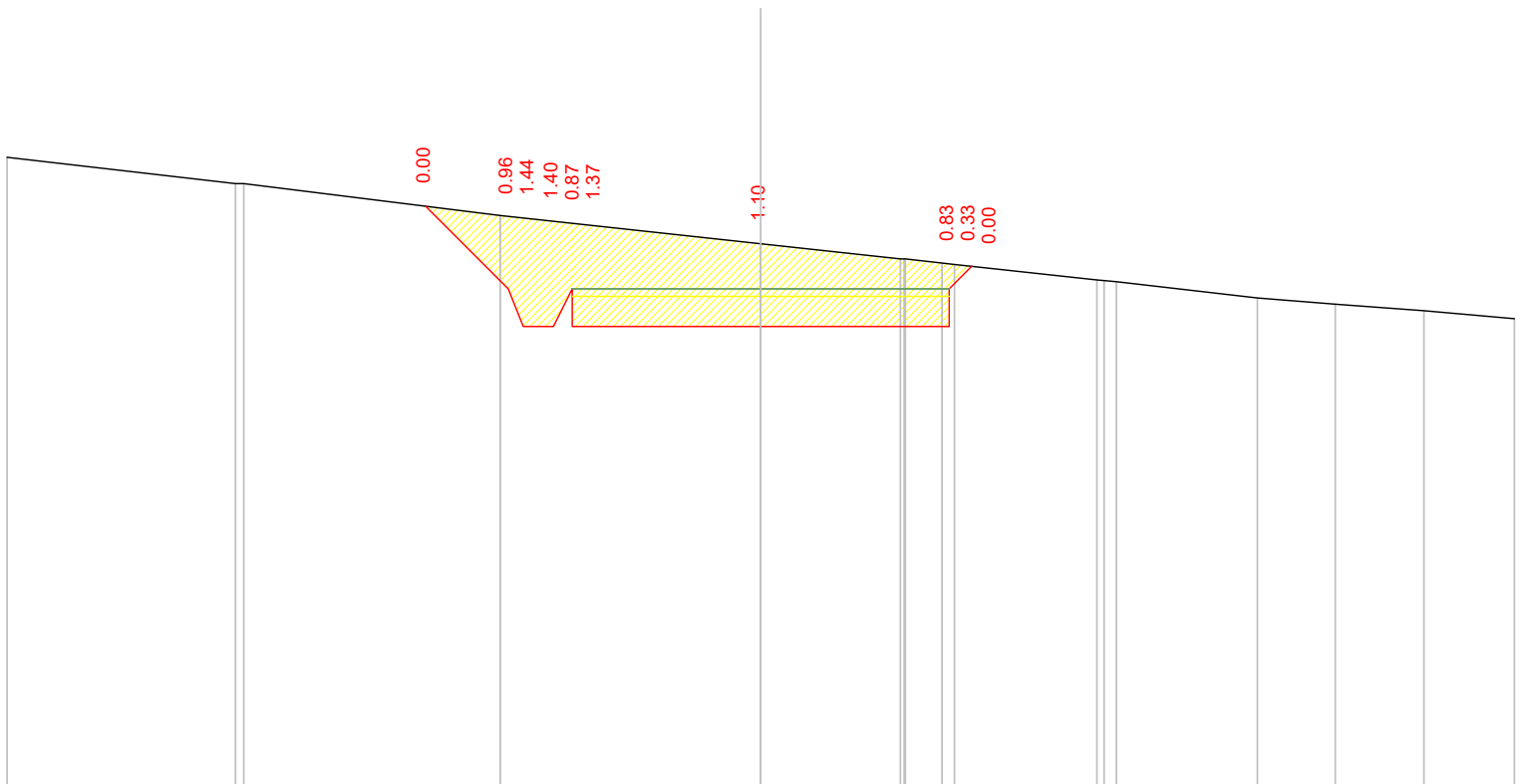
213



Indice : 12
 Progressiva : 200.000
 Codice : S.0012
 Area - scavo : 7.168
 Area - riporto : 0.000

Scala : 1/100

215

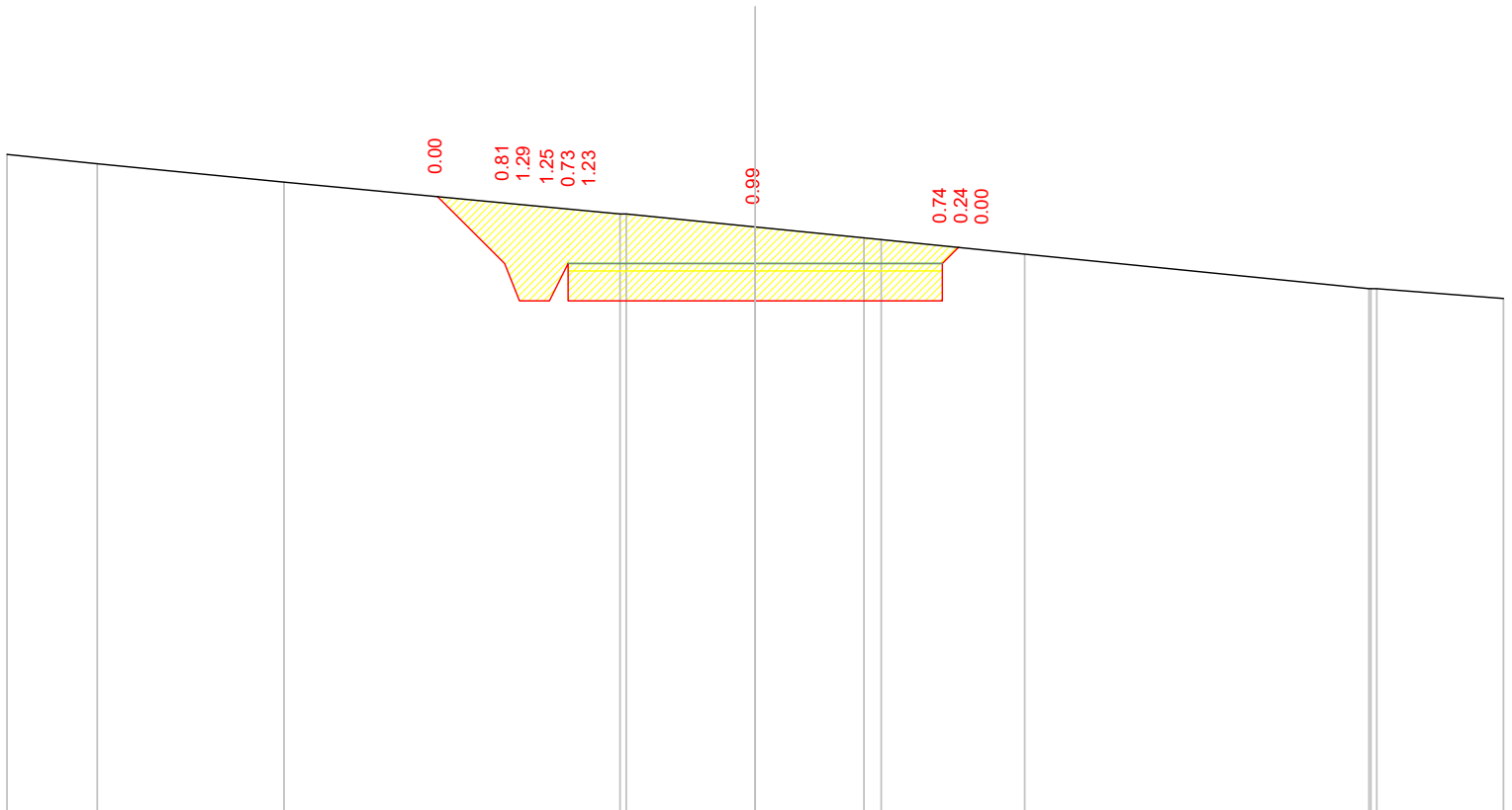


	222.70	221.60	221.10	221.10	221.10	221.60	221.90
Quote terreno		221.71		221.10		221.10 221.10 221.10 221.67	
Quote progetto	222.70	221.60 221.10 221.10 221.60 221.10		221.10		221.10 221.60 221.90	
Parziali progetto		1.10 0.20 0.40 0.66 0.66	2.50		2.50	0.90 0.90	

Indice : 13
 Progressiva : 220.000
 Codice : S.0013
 Area - scavo : 6.299
 Area - riporto : 0.000

Scala : 1/100

215



Quote terreno					221.84 221.84		221.84		221.84 221.84		
Quote progetto				223.23	222.34 221.84 221.84 222.34 221.84		221.84		221.84 222.34 222.55		
Parziali progetto			0.89	0.20 0.40 0.25	2.50		2.50		0.99		

Indice : 14
 Progressiva : 238.490
 Codice : S.0014
 Area - scavo : 2.500
 Area - riporto : 0.000

Scala : 1/100

215

0.00
 0.00
 0.50
 0.50
 0.50
 0.00
 0.00

221.50
 221.50
 221.50
 221.50

222.00
 222.00
 221.50
 221.50
 221.50
 222.00
 222.00

0.00
 2.50
 2.50
 0.00

Quote terreno

Quote progetto

Parziali progetto