



Committente:

Monty Wind S.R.L.

Monty Wind S.R.L.
Via Sardegna, 40
00187 Roma
P.IVA/C.F. 16368881005

Titolo del Progetto:

Parco Eolico "Monty" sito nei Comuni di: Montenero di Bisaccia e Montecilfone

Documento:

**SEZIONI STRADALI - STRADA DI ACCESSO
WTG07**

N° Documento:

IT-VESMON-TEN-CIV-DW-36

Progettista:



sede legale e operativa
San Martino Sannita (BN) Località Chianarile snc Area Industriale
sede operativa
Lucera (FG) via Alfonso La Cava 114
P.IVA 01465940623
Azienda con sistema gestione qualità Certificato N. 50 100 11873



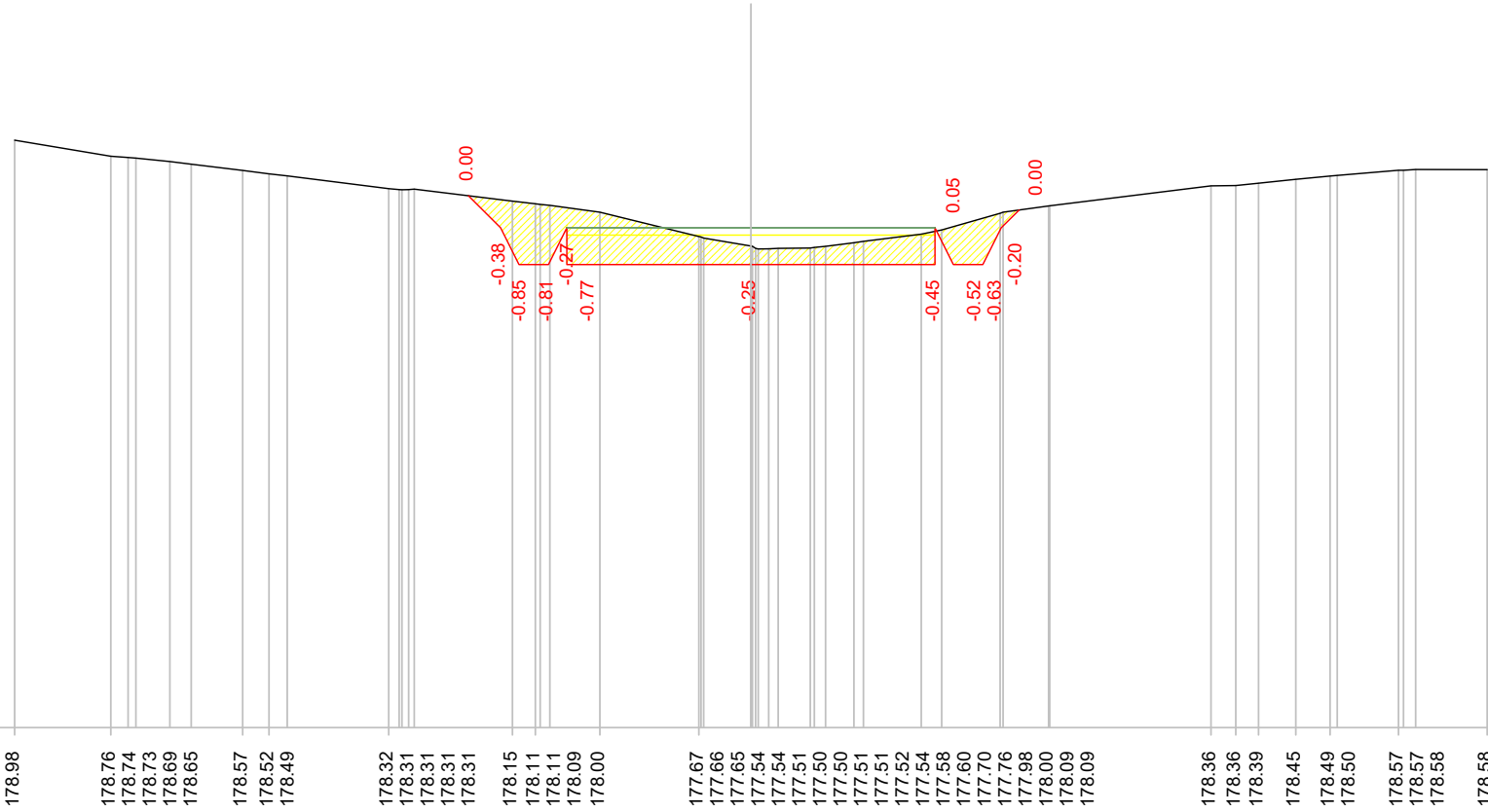
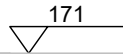
Progettista
Dott. Ing. Nicola FORTE



Rev	Data Revisione	Descrizione	Redatto	Controllato	Approvato
00	Settembre 2022	Richiesta VIA	MA	PM	NF

Indice : 2
Progressiva : 5.579
Codice : S.0002
Area - scavo : 3.210
Area - riporto : 0.000
QuotaProgetto : 177.788

Scala : 1/100



Quote terreno

178.98
178.76
178.74
178.73
178.69
178.65

178.57
178.52
178.49

178.32
178.31
178.31
178.31
178.15
178.11
178.11
178.09
178.00

177.67
177.66
177.65
177.54
177.54
177.51
177.50
177.50
177.51
177.51
177.52
177.54
177.58
177.60
177.70
177.76
177.98
178.00
178.09
178.09

178.36
178.36
178.39
178.45
178.49
178.50
178.57
178.57
178.58
178.58

Quote progetto

178.22
177.79
177.29
0.40
177.29
177.79
177.29

177.29

177.29

177.29

177.29
177.79
177.29
177.29
178.03

Parziali progetto

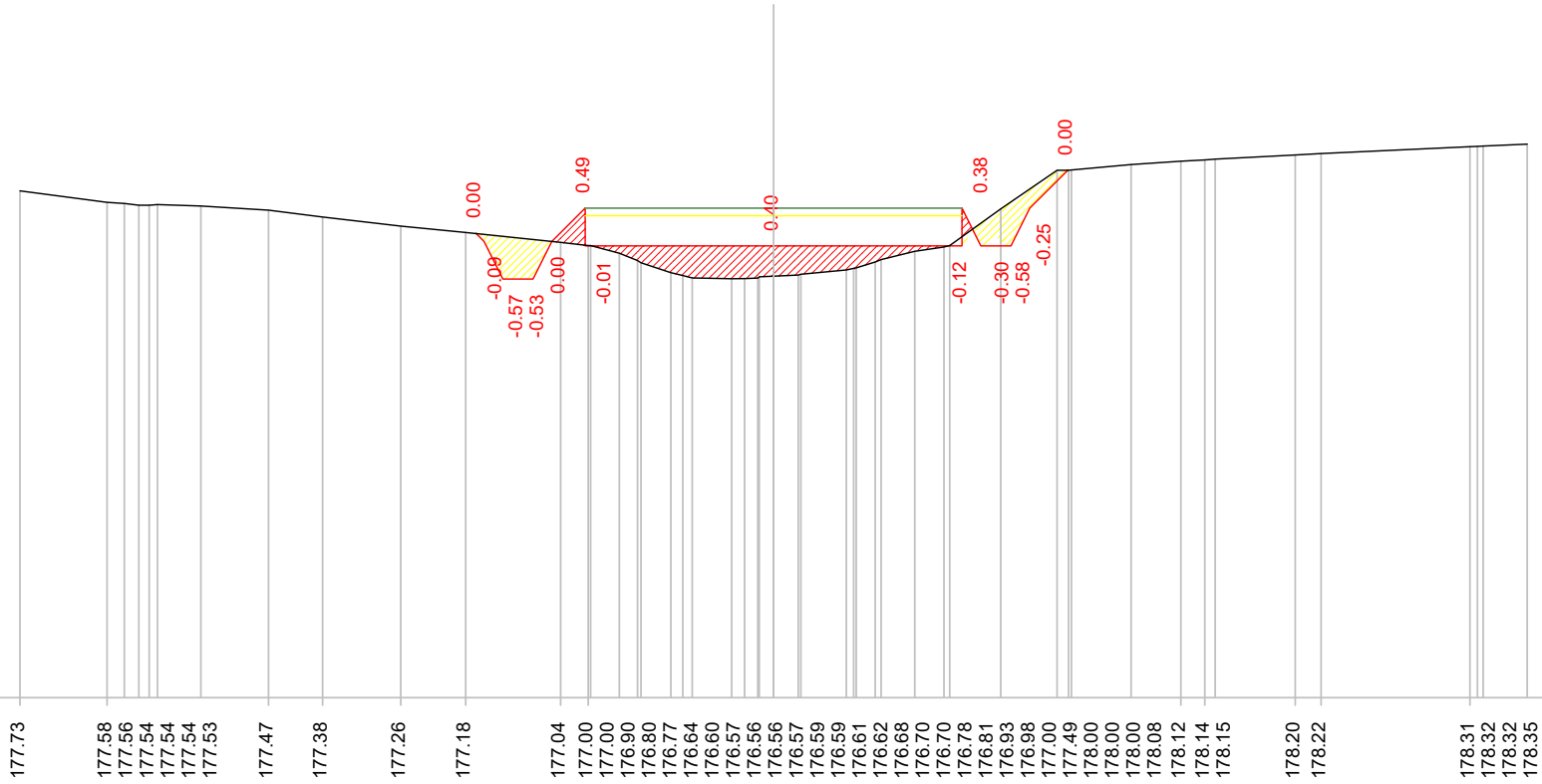
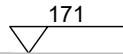
0.43
0.25
0.40
~~0.66~~
0.66
2.50

2.50

0.98
0.40
0.25
0.24

Indice : 3
 Progressiva : 16.014
 Codice : S.0026
 Area - scavo : 0.800
 Area - riporto : -1.490
 QuotaProgetto : 177.498

Scala : 1/100



Quote terreno

177.73 177.58 177.56 177.54 177.54 177.53 177.47 177.38 177.26 177.18 177.04 177.00 177.00 176.90 176.80 176.77 176.64 176.60 176.57 176.56 176.56 176.57 176.59 176.59 176.61 176.62 176.68 176.70 176.70 176.78 176.81 176.93 176.98 177.00 177.49 178.00 178.00 178.00 178.08 178.12 178.14 178.15 178.20 178.22 178.31 178.32 178.32 178.35

Quote progetto

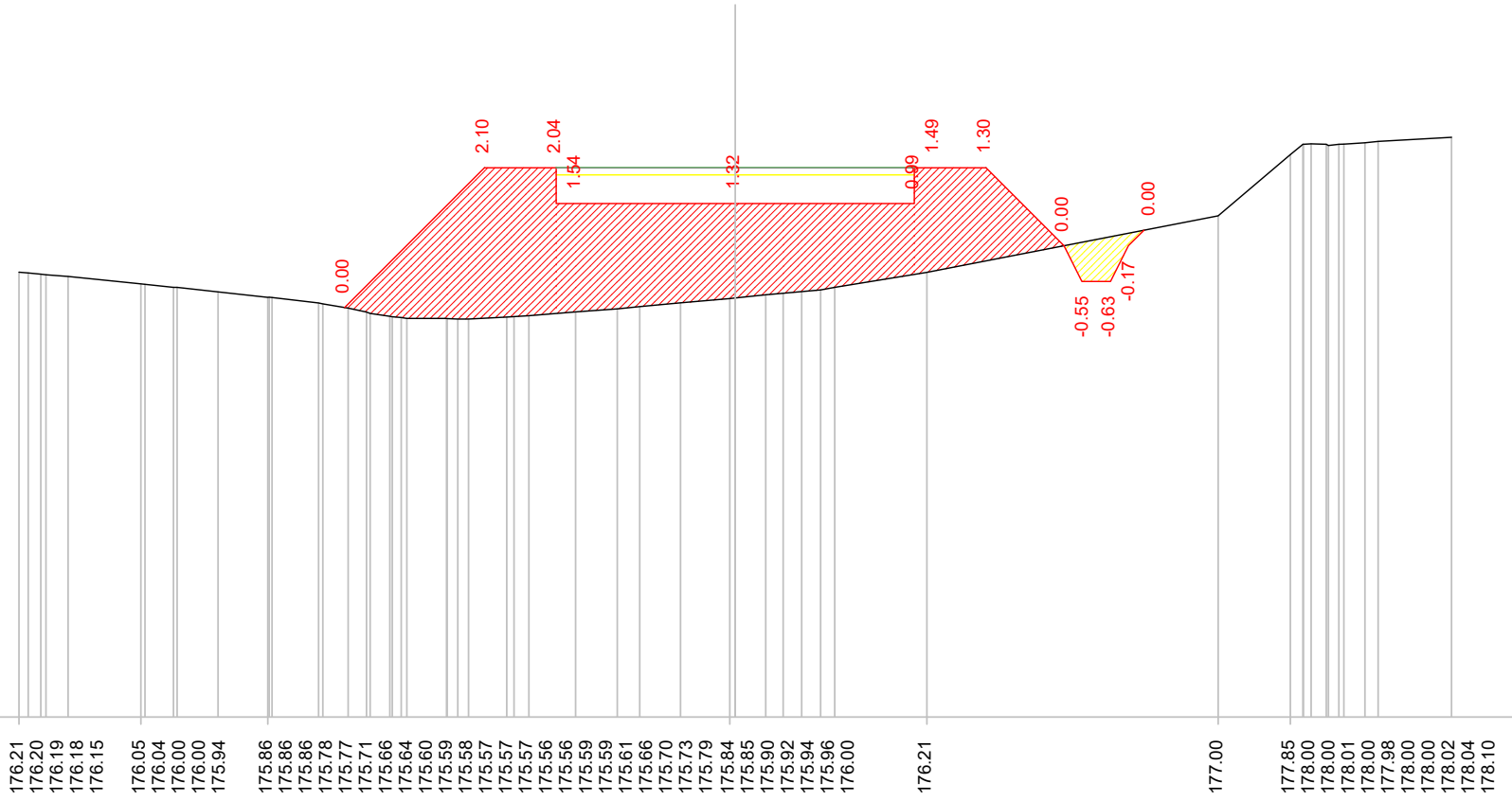
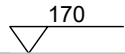
177.16 177.06 176.56 177.06 177.50 177.00 177.00 177.50 177.00 177.00 177.50 177.00 177.00 177.50 178.00 178.00 178.00 178.12 178.14 178.15 178.20 178.22 178.31 178.32 178.32 178.35

Parziali progetto

0.11 0.25 0.40 0.25 0.44 0.00 2.50 2.50 0.98 0.40 0.25 0.50

Indice : 4
 Progressiva : 26.449
 Codice : S.0027
 Area - scavo : 0.430
 Area - riporto : -12.880
 QuotaProgetto : 177.672

Scala : 1/100



Quote terreno

176.21 176.20 176.19 176.18 176.15 176.05 176.04 176.00 176.00 175.94 175.86 175.86 175.86 175.78 175.77 175.71 175.66 175.64 175.60 175.59 175.58 175.57 175.57 175.57 175.56 175.56 175.59 175.59 175.61 175.66 175.70 175.73 175.79 175.84 175.85 175.90 175.92 175.94 175.96 176.00 176.21 177.00 177.85 178.00 178.01 178.00 177.98 178.00 178.00 178.02 178.10

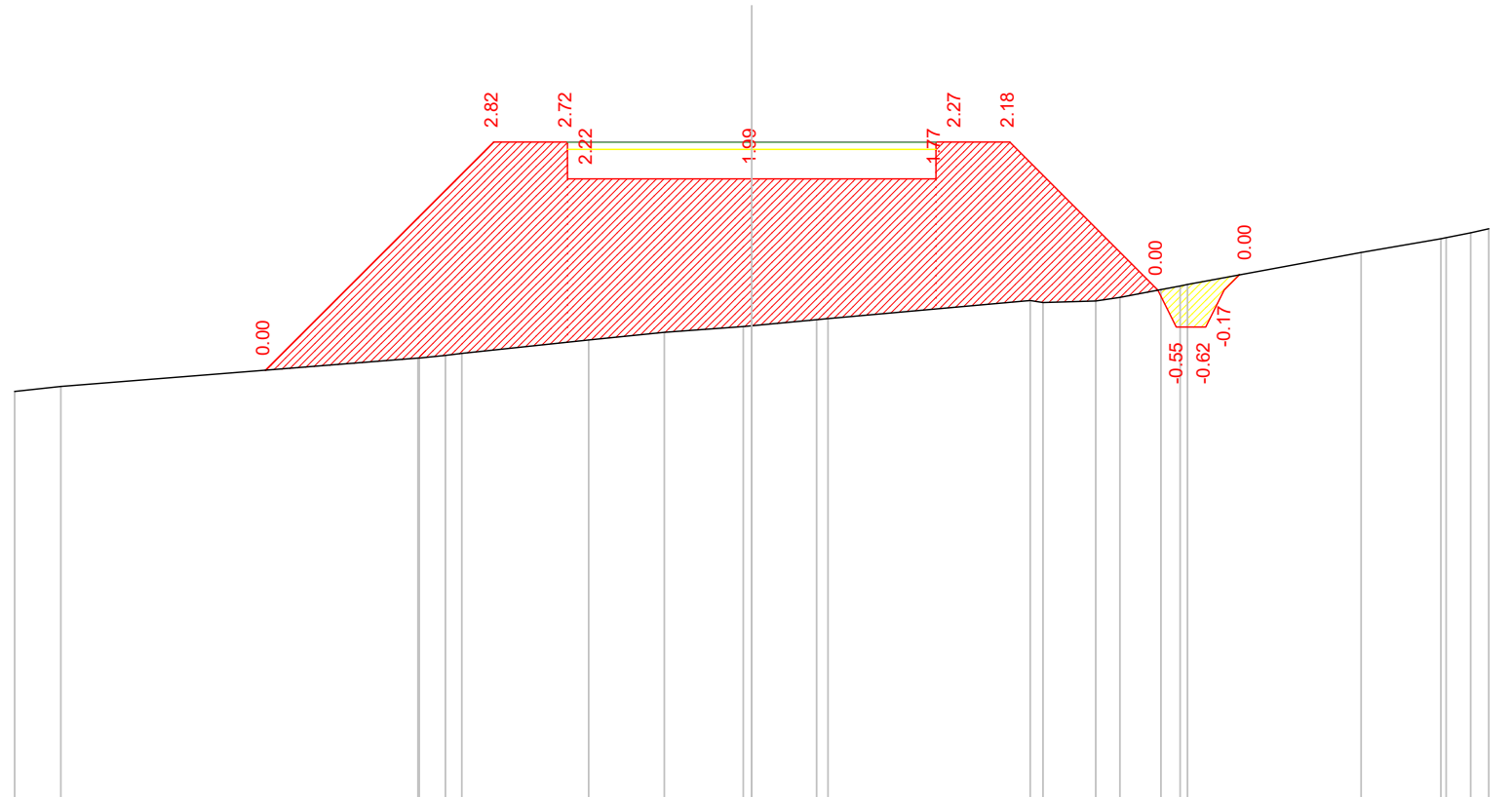
Quote progetto

175.72 177.67 177.67 177.17 177.17 177.67 177.67 176.58 176.08 176.08 176.58 176.80

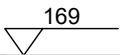
Parziali progetto

1.95 1.00 0.00 2.50 2.50 0.00 1.00 1.09 0.25 0.40 0.25 0.22

Indice : 5
 Progressiva : 36.885
 Codice : S.0003
 Area - scavo : 0.430
 Area - riporto : -21.600
 QuotaProgetto : 177.932



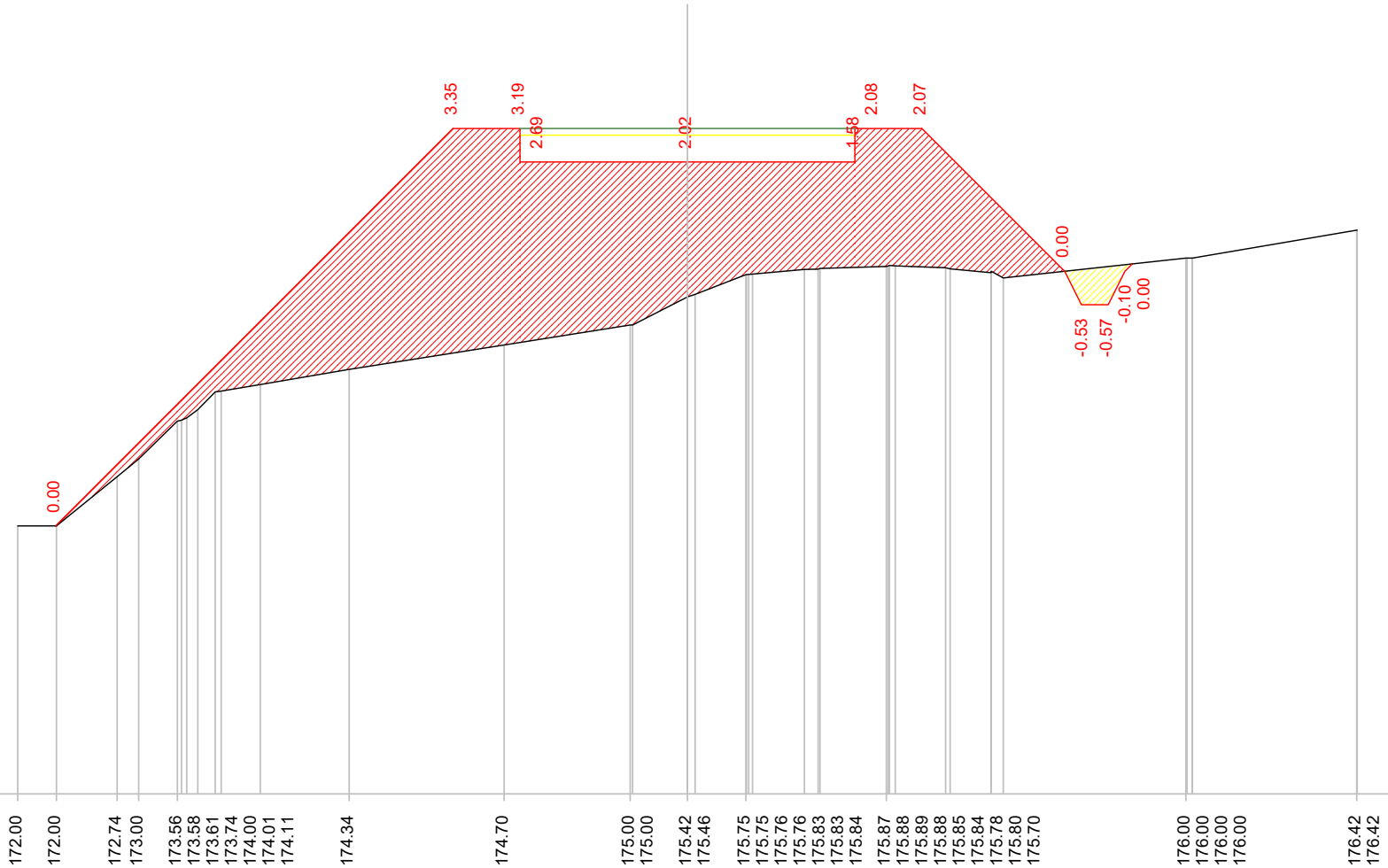
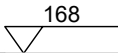
Scala : 1/100



Quote terreno	174.55	174.61		175.00	175.00	175.04	175.06	175.25	175.35	175.43	175.44	175.52	175.54		175.78	175.76	175.78	175.82	175.93	175.98	176.00		176.43	176.62	176.64	176.70	176.76	
Quote progetto			174.84		177.93	177.93	177.43			177.43					177.43	177.93	177.93		175.92	175.42	175.42	175.92	176.13					
Parziali progetto			3.10		1.00	0.00	2.50			2.50					0.00	1.00	2.01		0.25	0.40	0.25	0.21						

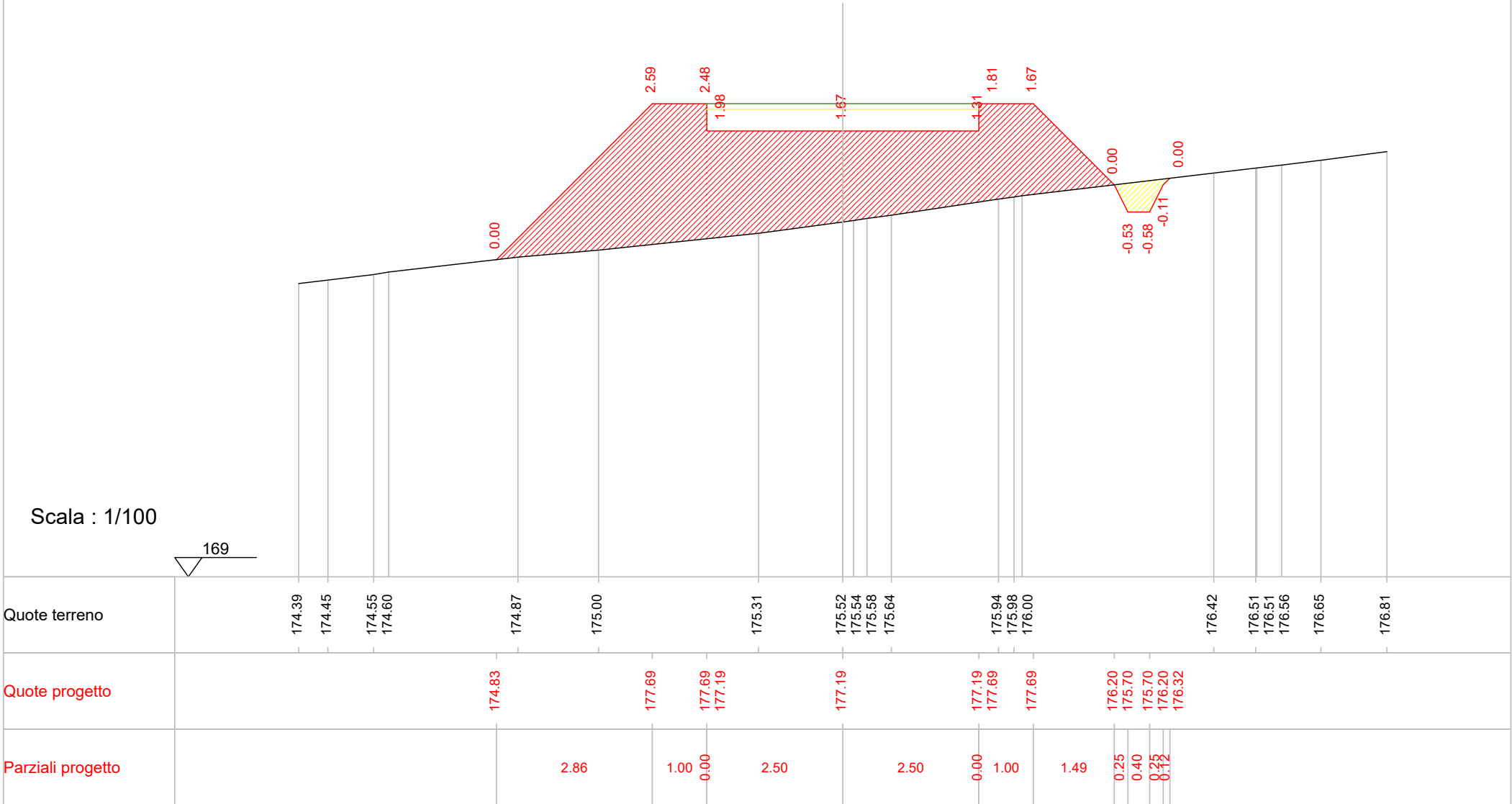
Indice : 6
 Progressiva : 47.319
 Codice : S.0029
 Area - scavo : 0.390
 Area - riporto : -25.100
 QuotaProgetto : 177.934

Scala : 1/100

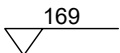


Quote terreno	172.00	172.00	172.74	173.00	173.56	173.58	173.61	173.74	174.00	174.01	174.11	174.34	174.70	175.00	175.00	175.42	175.46	175.75	175.75	175.76	175.76	175.83	175.83	175.84	175.84	175.87	175.88	175.89	175.88	175.85	175.84	175.78	175.80	175.70	176.00	176.00	176.00	176.00	176.42	176.42			
Quote progetto	172.00	172.00											177.93	177.93	177.43	177.43										177.43	177.93	177.93						175.80	175.30	175.30	175.30	175.80	175.91				
Parziali progetto					5.93								1.00	0.00	2.50			2.50							0.00	1.00			2.13			0.25	0.40	0.25	0.11								

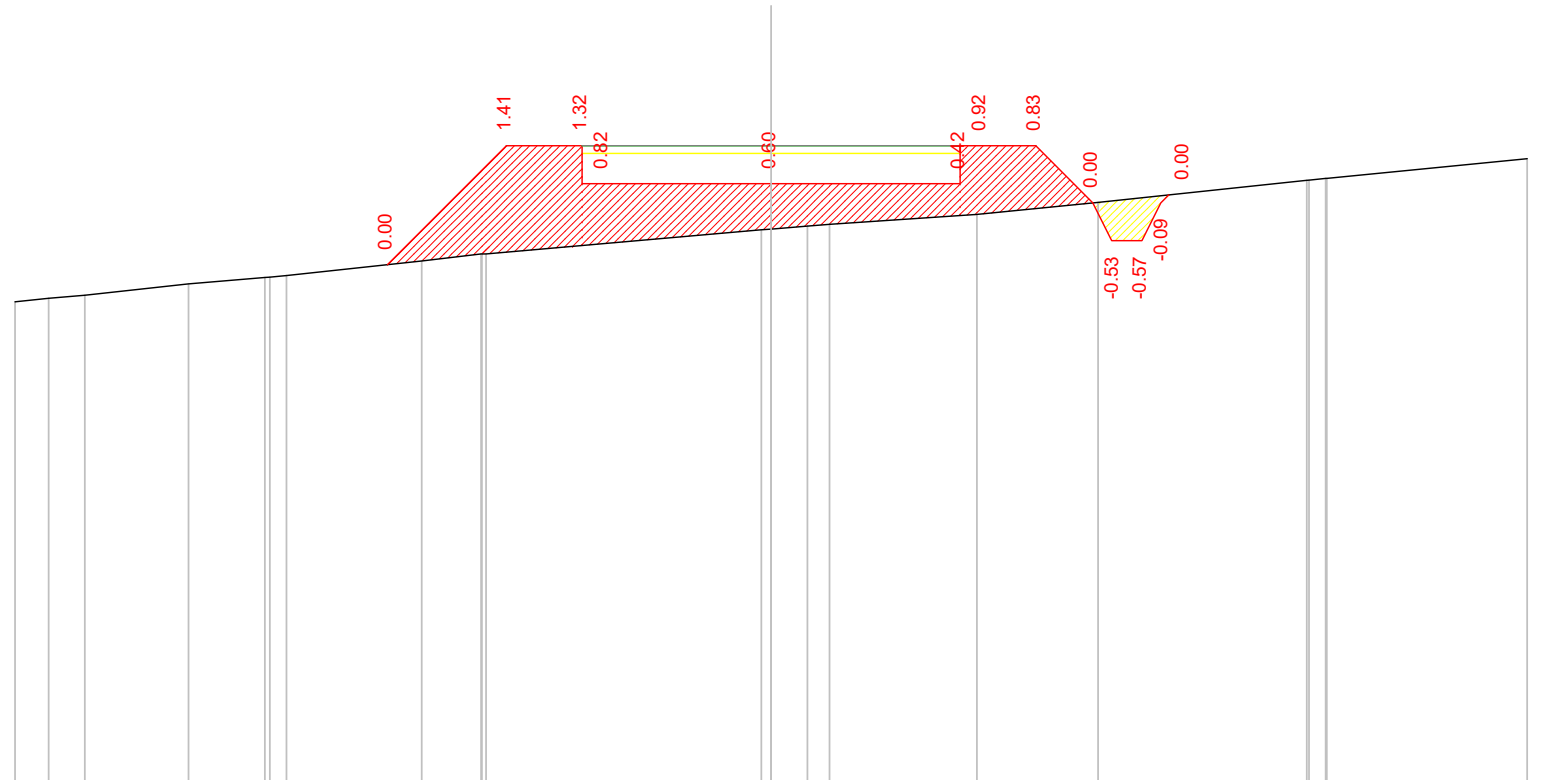
Indice : 7
 Progressiva : 57.754
 Codice : S.0030
 Area - scavo : 0.390
 Area - riporto : -17.570
 QuotaProgetto : 177.690



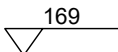
Scala : 1/100



Indice : 8
 Progressiva : 68.191
 Codice : S.0004
 Area - scavo : 0.380
 Area - riporto : -6.720
 QuotaProgetto : 177.430



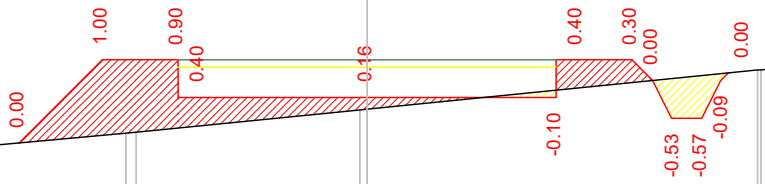
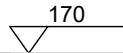
Scala : 1/100



Quote terreno	175.37	175.41	175.45	175.60	175.69	175.69	175.71	175.91	176.00	176.00	176.00	176.32	176.33	176.37	176.39	176.52	176.68	176.68	176.97	176.98	177.00	177.00	177.26	
Quote progetto								175.86	177.43	177.43	176.93	176.93	177.43	177.43	177.43	176.68	176.18	176.18	176.68	176.68	176.68	176.68	176.68	
Parziali progetto								1.57	1.00	0.00	2.50		2.50		0.00	1.00	0.75	0.25	0.40	0.25	0.11	0.11		

Indice : 9
 Progressiva : 80.000
 Codice : S.0012
 Area - scavo : 0.430
 Area - riporto : -2.790
 QuotaProgetto : 177.136

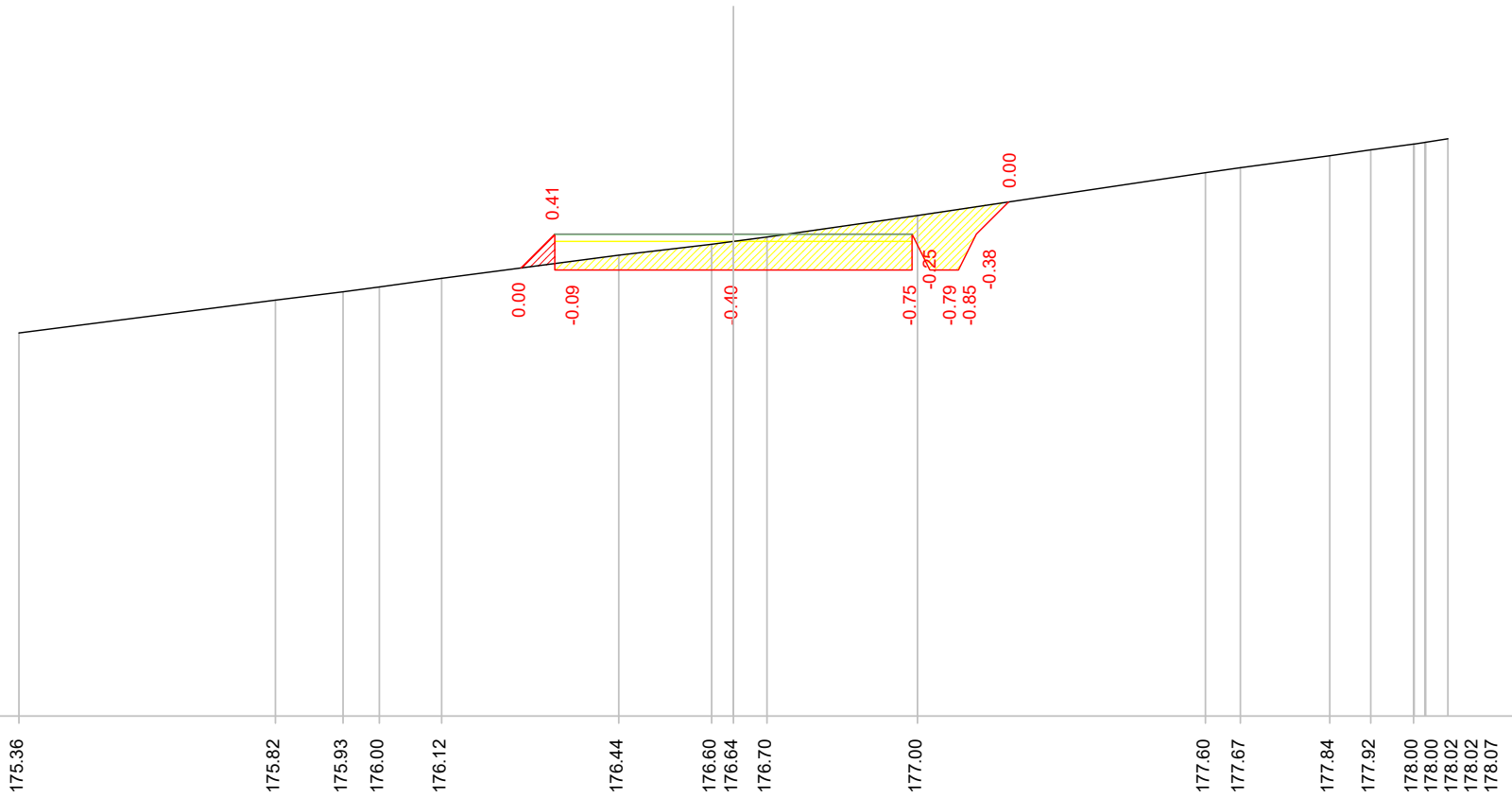
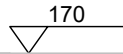
Scala : 1/100



Quote terreno	175.59	175.68	175.69	175.86	175.89	176.00	176.00	176.16	176.18	176.47	176.48	177.00	177.00	177.34	177.58			
Quote progetto						176.03	177.14	177.14	176.64	176.64	177.14	177.14	177.14	176.86	176.36	176.36	176.86	176.96
Parziali progetto						1.10	1.00	0.00	2.50	2.50	0.00	1.00	0.28	0.25	0.40	0.25	0.10	

Indice : 10
 Progressiva : 100.000
 Codice : S.0013
 Area - scavo : 2.760
 Area - riporto : -0.100
 QuotaProgetto : 176.739

Scala : 1/100



Quote terreno

175.36 175.82 175.93 176.00 176.12 176.44 176.60 176.64 176.70 177.00 177.60 177.67 177.84 177.92 178.00 178.00 178.02 178.02 178.07

Quote progetto

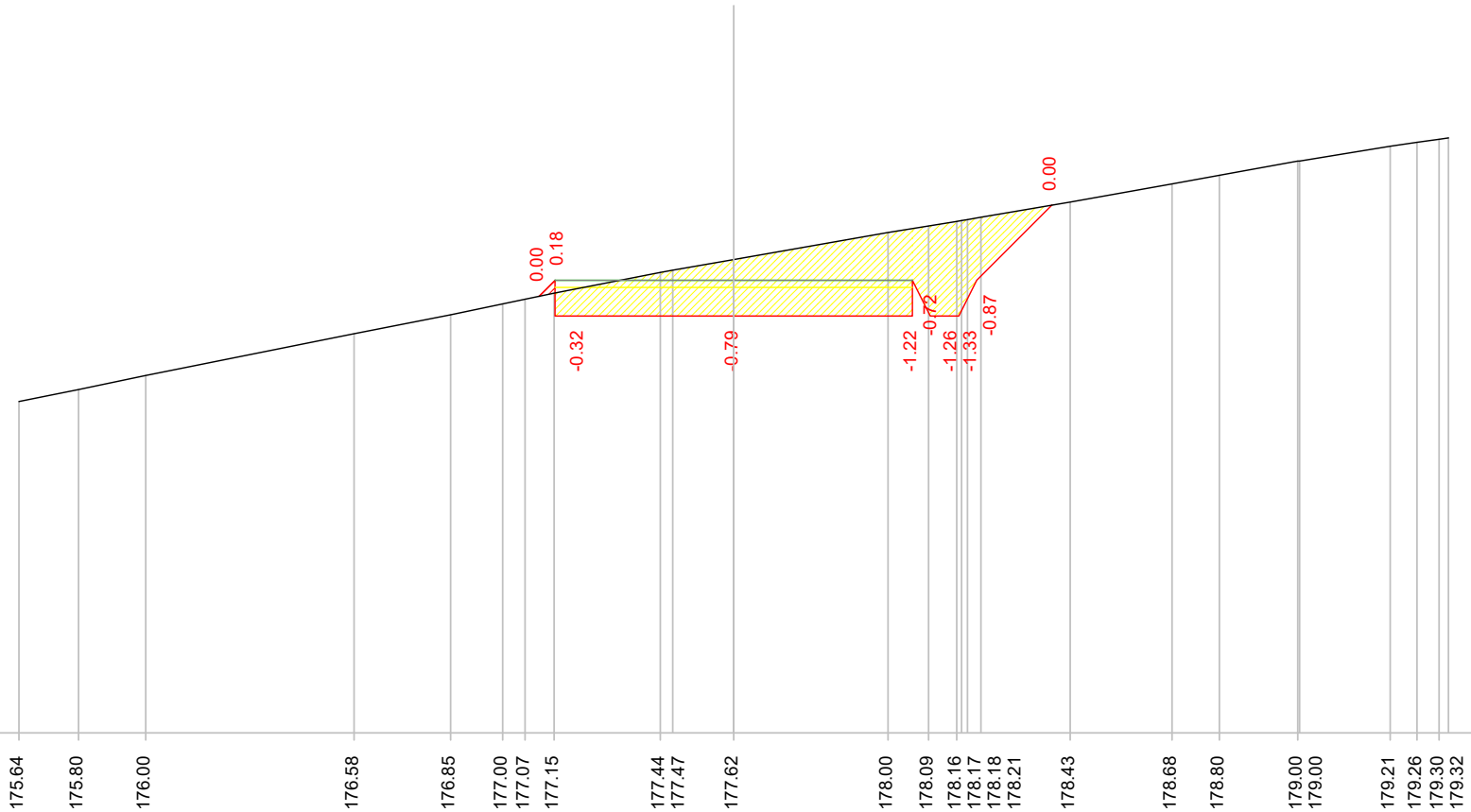
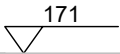
176.27 176.74 176.24 176.24 176.24 176.74 176.24 176.24 176.24 176.74 177.19

Parziali progetto

0.47 0.00 2.50 2.50 0.98 0.40 0.25 0.45

Indice : 11
 Progressiva : 117.994
 Codice : S.0005
 Area - scavo : 5.460
 Area - riporto : -0.020
 QuotaProgetto : 177.331

Scala : 1/100



Quote terreno

Quote progetto

Parziali progetto

175.64 175.80 176.00 176.58 176.85 177.00 177.07 177.15 177.44 177.47 177.62 178.00 178.09 178.16 178.17 178.18 178.21 178.43 178.68 178.80 179.00 179.00 179.21 179.26 179.30 179.32

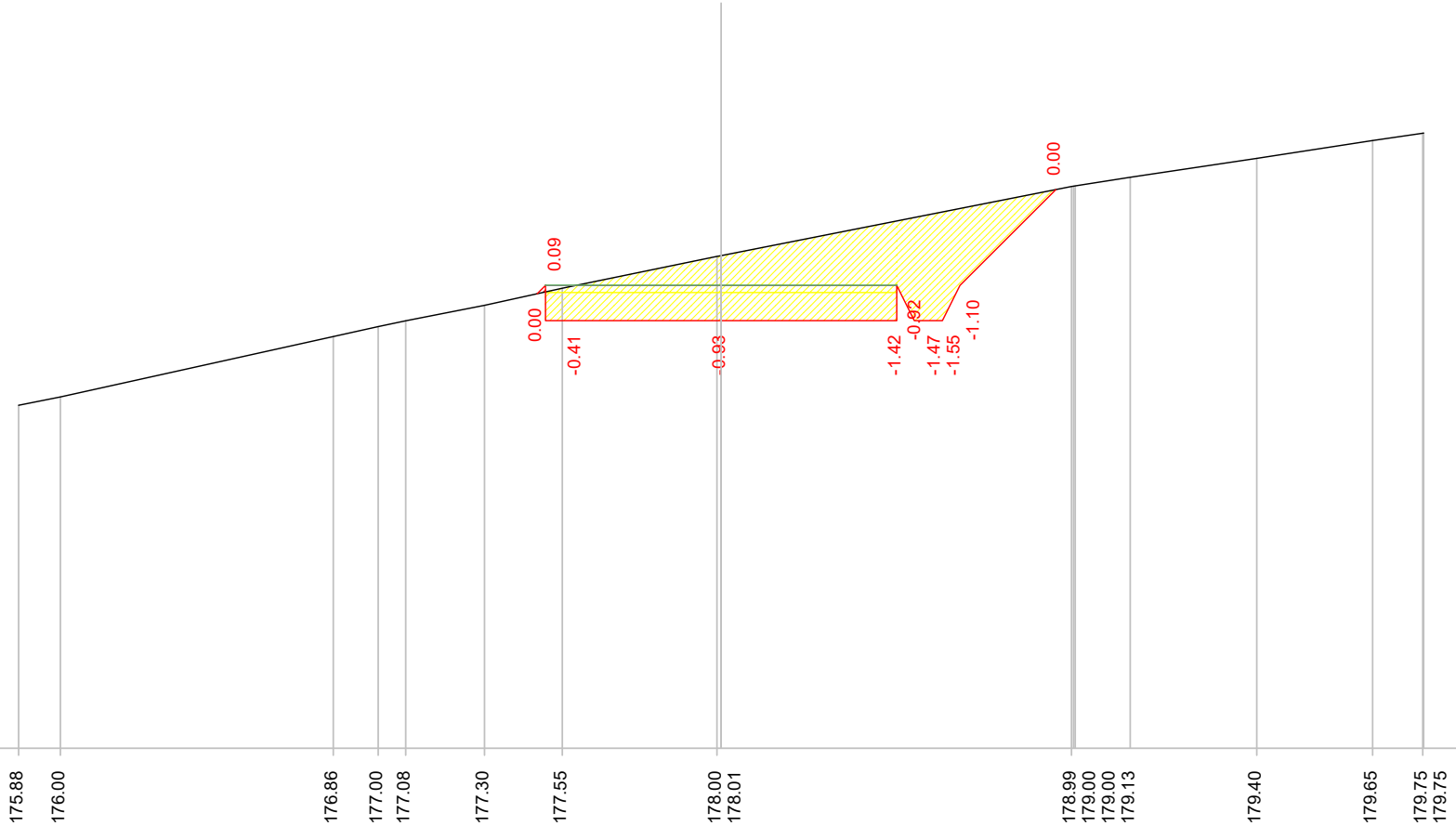
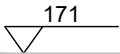
0.00 0.18
-0.32 -0.79 -1.22 -0.72 -1.26 -1.33 -0.87 0.00

177.11 177.33 176.83
177.33 176.83
176.83 177.33 176.83 177.33 178.38

0.00 2.50 2.50 0.98 0.40 0.25 1.05

Indice : 12
 Progressiva : 124.610
 Codice : S.0006
 Area - scavo : 6.570
 Area - riporto : -0.010
 QuotaProgetto : 177.586

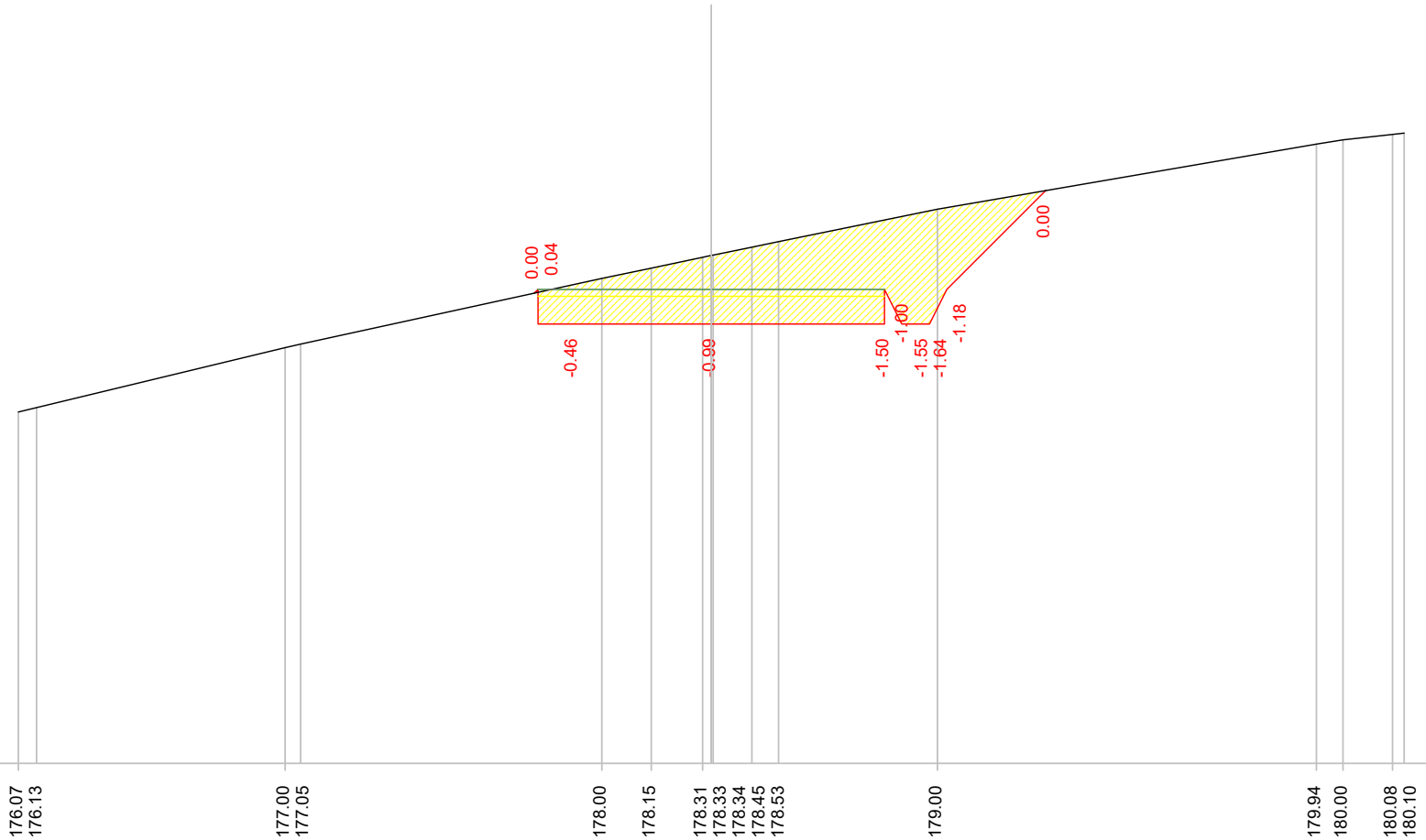
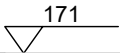
Scala : 1/100



Quote terreno	175.88	176.00	176.86	177.00	177.08	177.30	177.55	178.00	178.01	178.99	179.00	179.13	179.40	179.65	179.75	179.75
Quote progetto							177.47 177.59 177.09	177.09		177.09 177.59 177.09 177.09 177.59	178.95					
Parziali progetto							0.06	2.50	2.50	0.98 0.40 0.25	1.36					

Indice : 13
 Progressiva : 131.226
 Codice : S.0007
 Area - scavo : 7.120
 Area - riporto : 0.000
 QuotaProgetto : 177.841

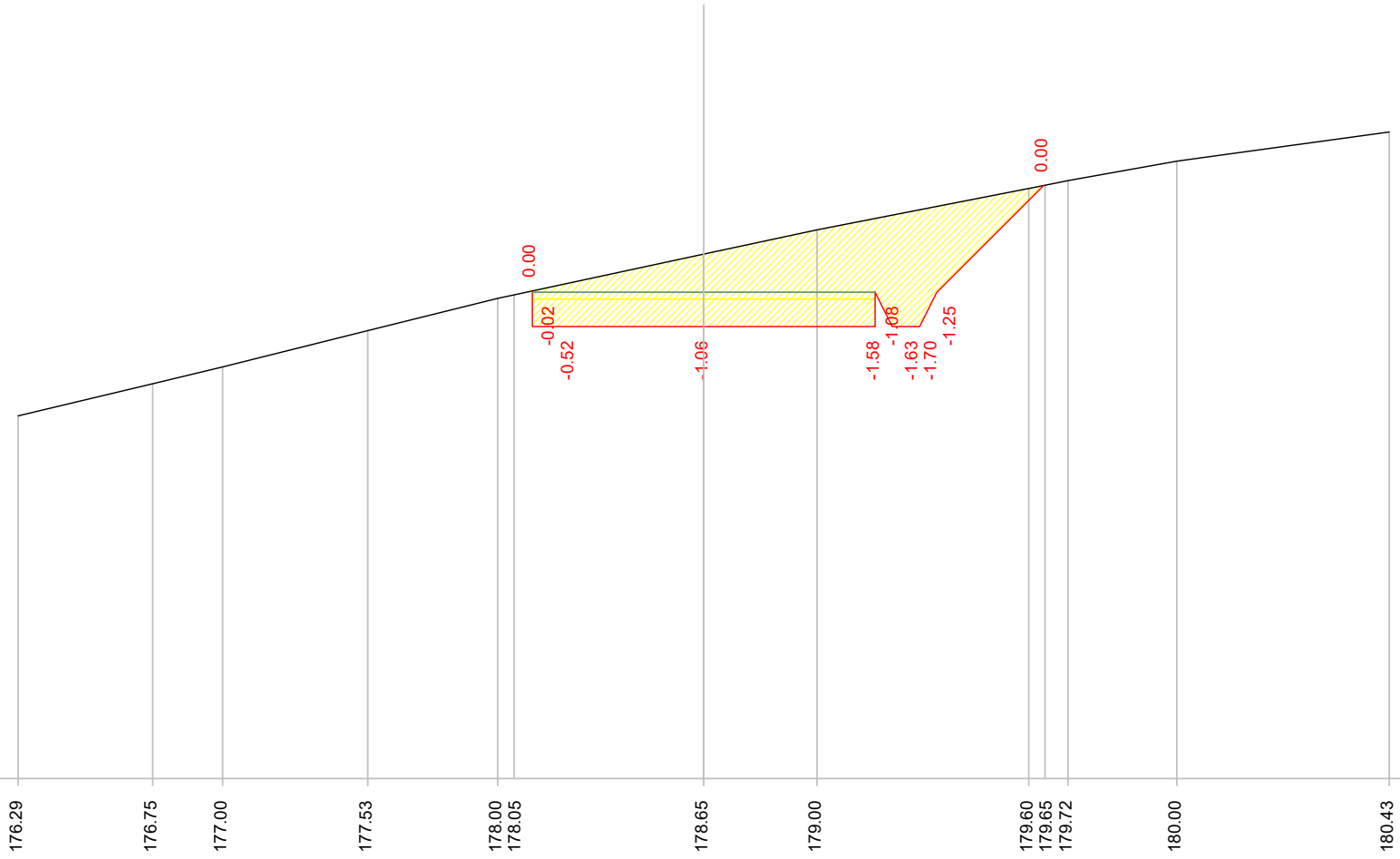
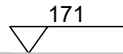
Scala : 1/100



Quote terreno	176.07 176.13	177.00 177.05	178.00	178.15	178.31 178.33 178.34	178.45 178.53	179.00	179.94 180.00	180.08 180.10
Quote progetto			177.79 177.84 177.34		177.34		177.34 177.84 177.34 177.34 177.84	179.27	
Parziali progetto			0.00	2.50		2.50	0.98 0.40 0.25	1.43	

Indice : 14
 Progressiva : 140.000
 Codice : S.0015
 Area - scavo : 7.640
 Area - riporto : 0.000
 QuotaProgetto : 178.088

Scala : 1/100



Quote terreno

176.29	176.75	177.00	177.53	178.00	178.05	178.65	179.00	179.60	179.65	179.72	180.00	180.43
--------	--------	--------	--------	--------	--------	--------	--------	--------	--------	--------	--------	--------

Quote progetto

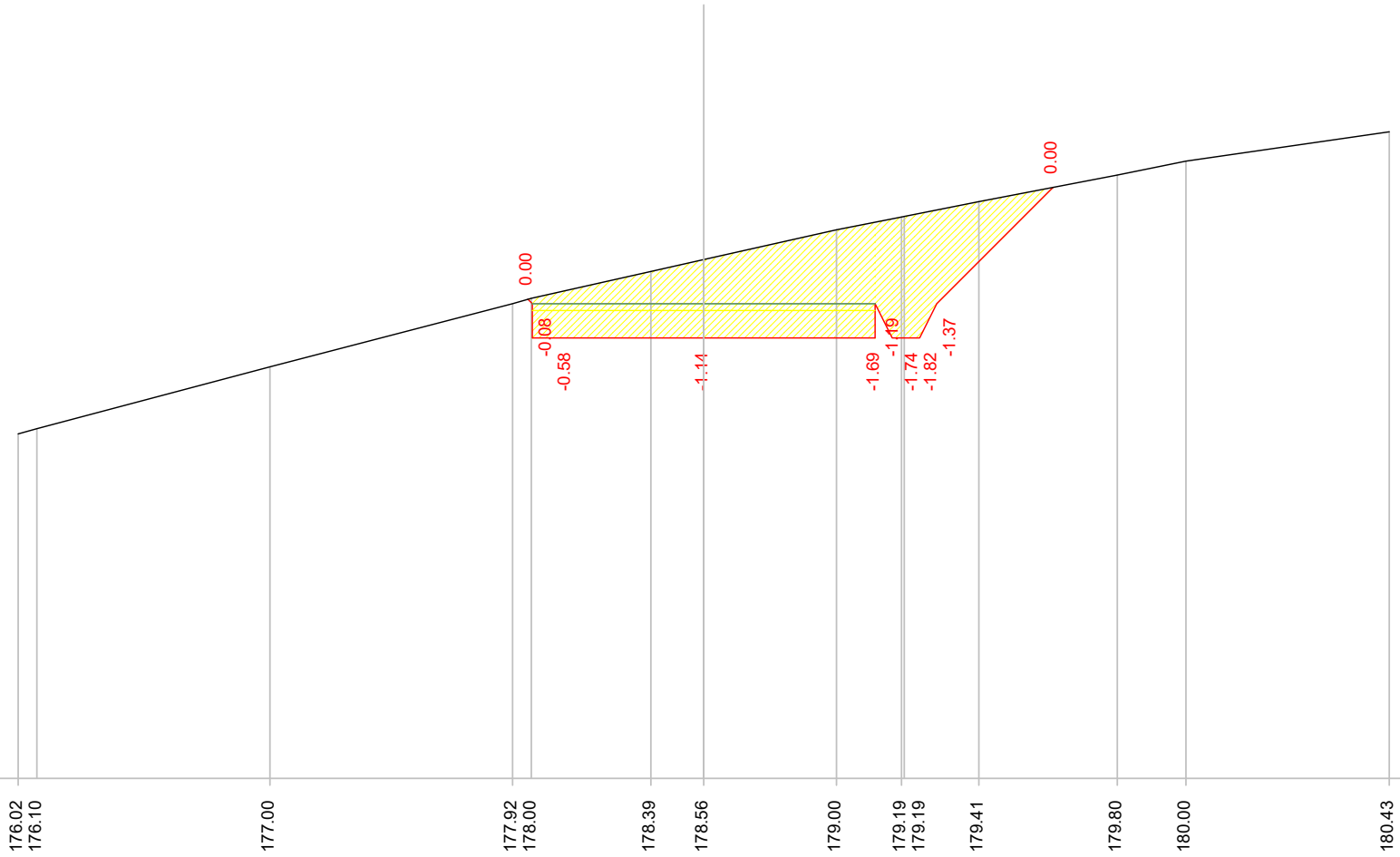
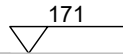
178.11	178.09	177.59	177.59	178.09	177.59	177.59	178.09	179.65
--------	--------	--------	--------	--------	--------	--------	--------	--------

Parziali progetto

0.00	2.50	2.50	0.98	0.40	0.25	1.56
------	------	------	------	------	------	------

Indice : 15
 Progressiva : 150.000
 Codice : S.0001
 Area - scavo : 8.370
 Area - riporto : 0.000
 QuotaProgetto : 177.922

Scala : 1/100



Quote terreno

176.02	176.10		177.00		177.92	178.00	178.39	178.56		179.00	179.19	179.19	179.41	179.80	180.00		180.43
--------	--------	--	--------	--	--------	--------	--------	--------	--	--------	--------	--------	--------	--------	--------	--	--------

Quote progetto

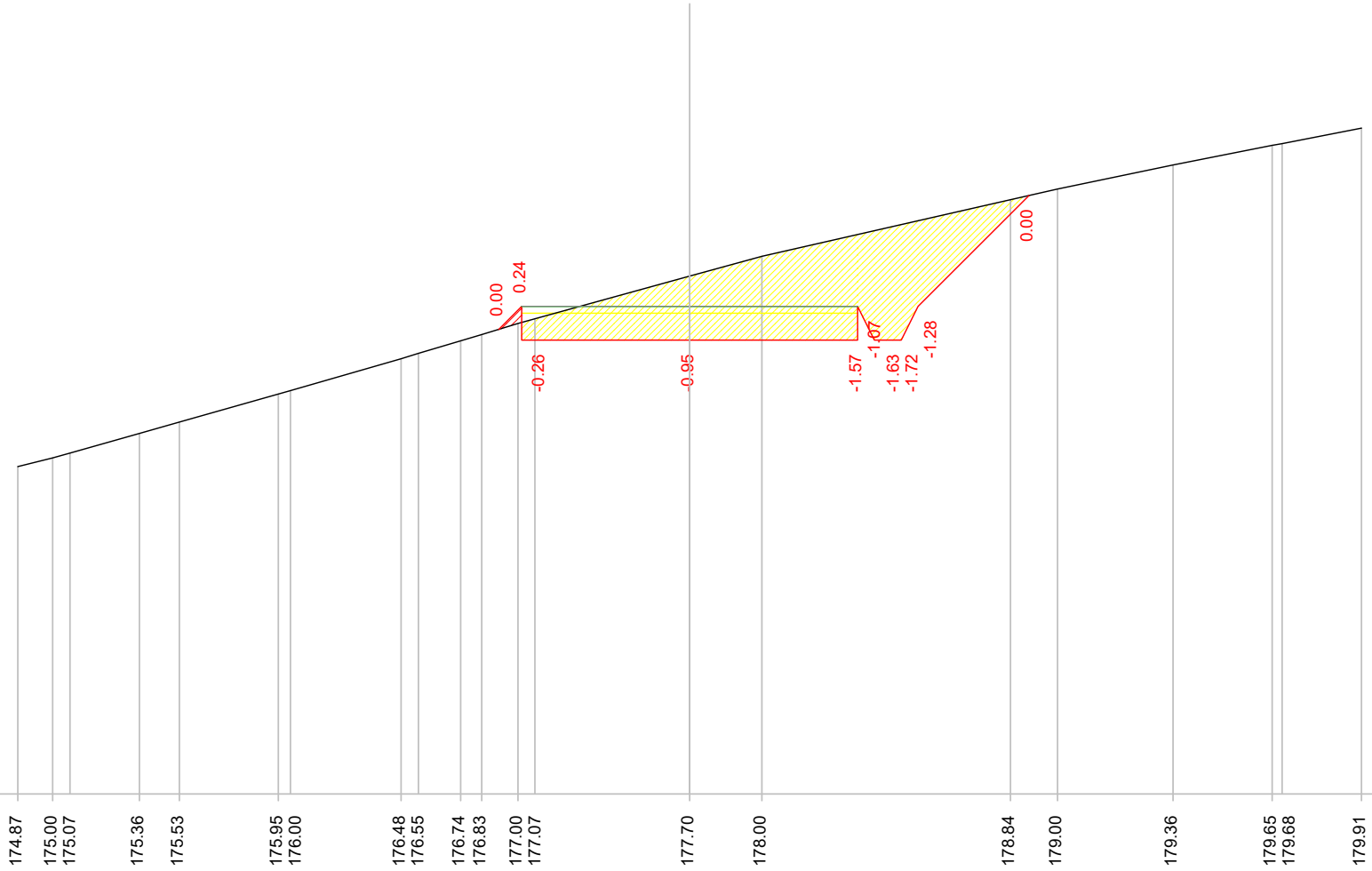
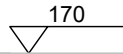
					177.99	177.92	177.42	177.42		177.42	177.92	177.42	177.42	177.92				179.62
--	--	--	--	--	--------	--------	--------	--------	--	--------	--------	--------	--------	--------	--	--	--	--------

Parziali progetto

					0.00	2.50		2.50		0.98	0.40	0.25	1.70					
--	--	--	--	--	------	------	--	------	--	------	------	------	------	--	--	--	--	--

Indice : 16
 Progressiva : 160.000
 Codice : S.0016
 Area - scavo : 7.170
 Area - riporto : -0.050
 QuotaProgetto : 177.253

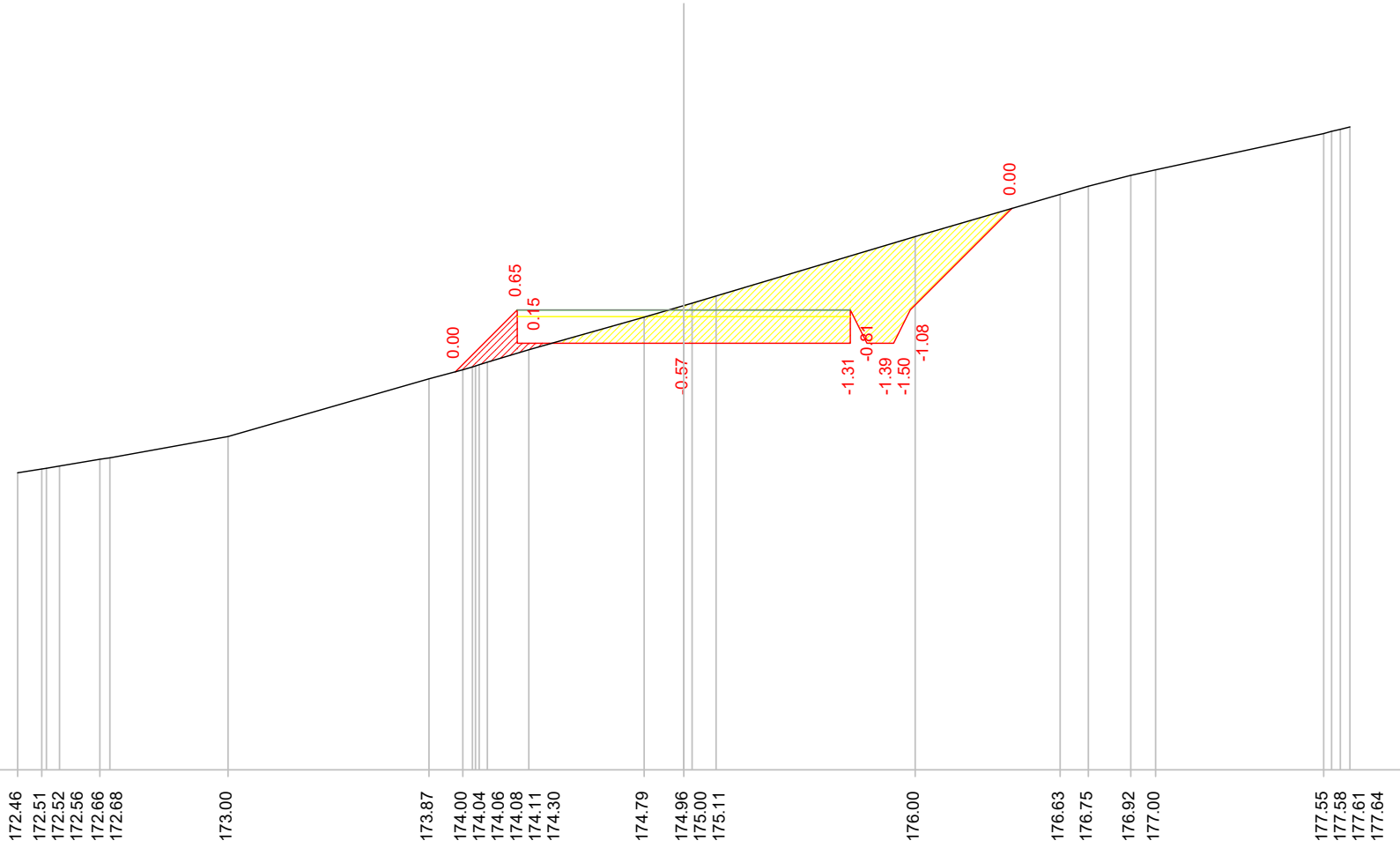
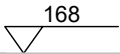
Scala : 1/100



Quote terreno	174.87	175.00	175.07	175.36	175.53	175.95	176.00	176.48	176.55	176.74	176.83	177.00	177.07	177.70	178.00	178.84	179.00	179.36	179.65	179.68	179.91		
Quote progetto												176.91	177.25	176.75		176.75	177.25	176.75	176.75	177.25	178.90		
Parziali progetto												0.34	0.00	2.50	2.50	0.98	0.40	0.25			1.65		

Indice : 17
 Progressiva : 180.000
 Codice : S.0017
 Area - scavo : 4.910
 Area - riporto : -0.370
 QuotaProgetto : 174.898

Scala : 1/100



Quote terreno

172.46 172.51 172.52 172.56 172.66 172.68 173.00 173.87 174.00 174.04 174.06 174.08 174.11 174.30 174.79 174.96 175.00 175.11 176.00 176.63 176.75 176.92 177.00 177.55 177.58 177.61 177.64

Quote progetto

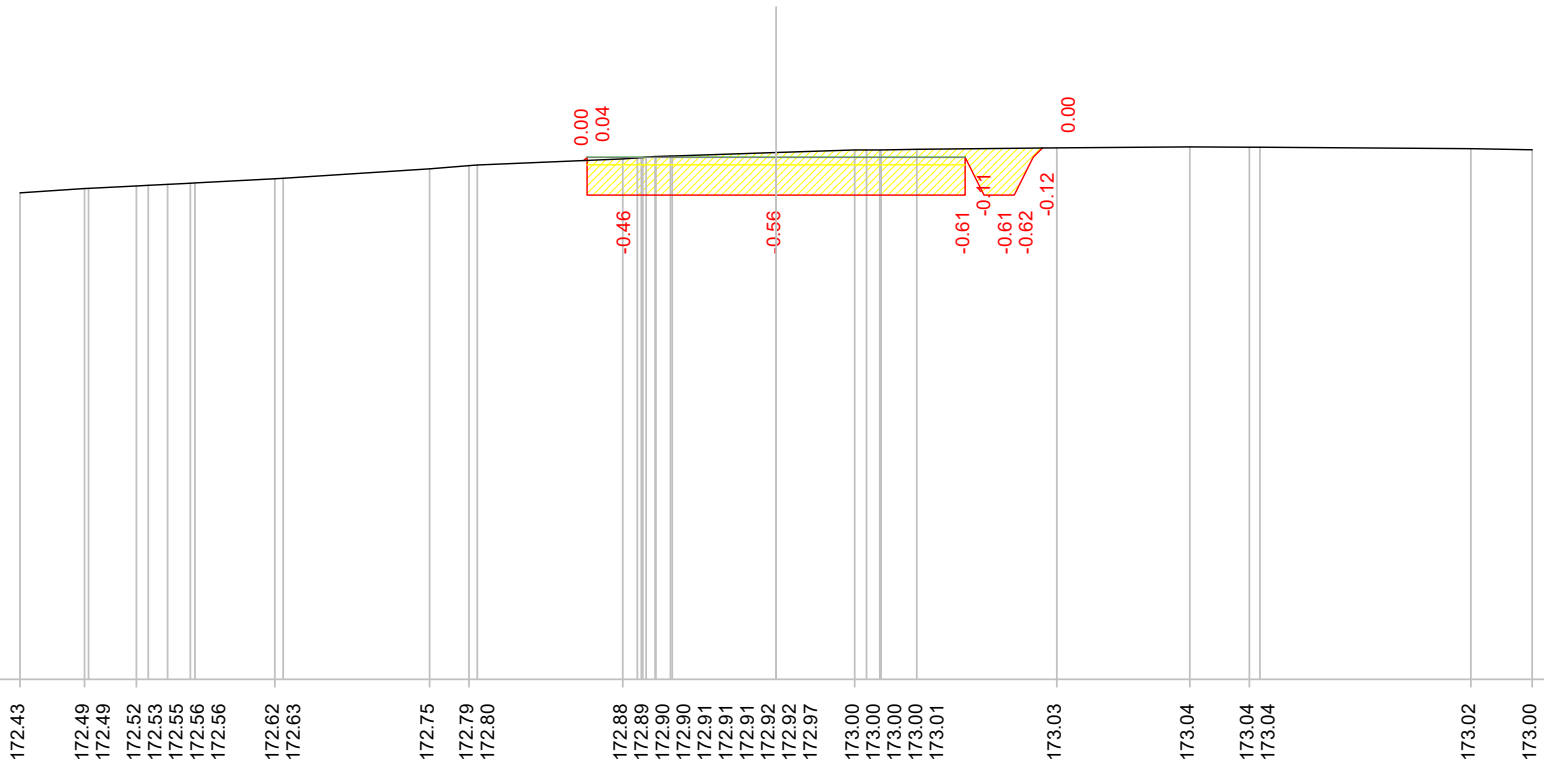
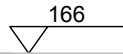
173.97 174.90 174.40 174.40 174.40 174.90 176.42

Parziali progetto

0.93 0.00 2.50 2.50 0.98 0.40 0.25 1.52

Indice : 19
 Progressiva : 220.000
 Codice : S.0019
 Area - scavo : 3.280
 Area - riporto : 0.000
 QuotaProgetto : 172.903

Scala : 1/100



Quote terreno

172.43 172.49 172.49 172.52 172.53 172.55 172.56 172.62 172.63 172.75 172.79 172.80 172.88 172.89 172.90 172.90 172.91 172.91 172.92 172.92 172.97 173.00 173.00 173.00 173.00 173.01 173.03 173.04 173.04 173.04 173.02 173.00

Quote progetto

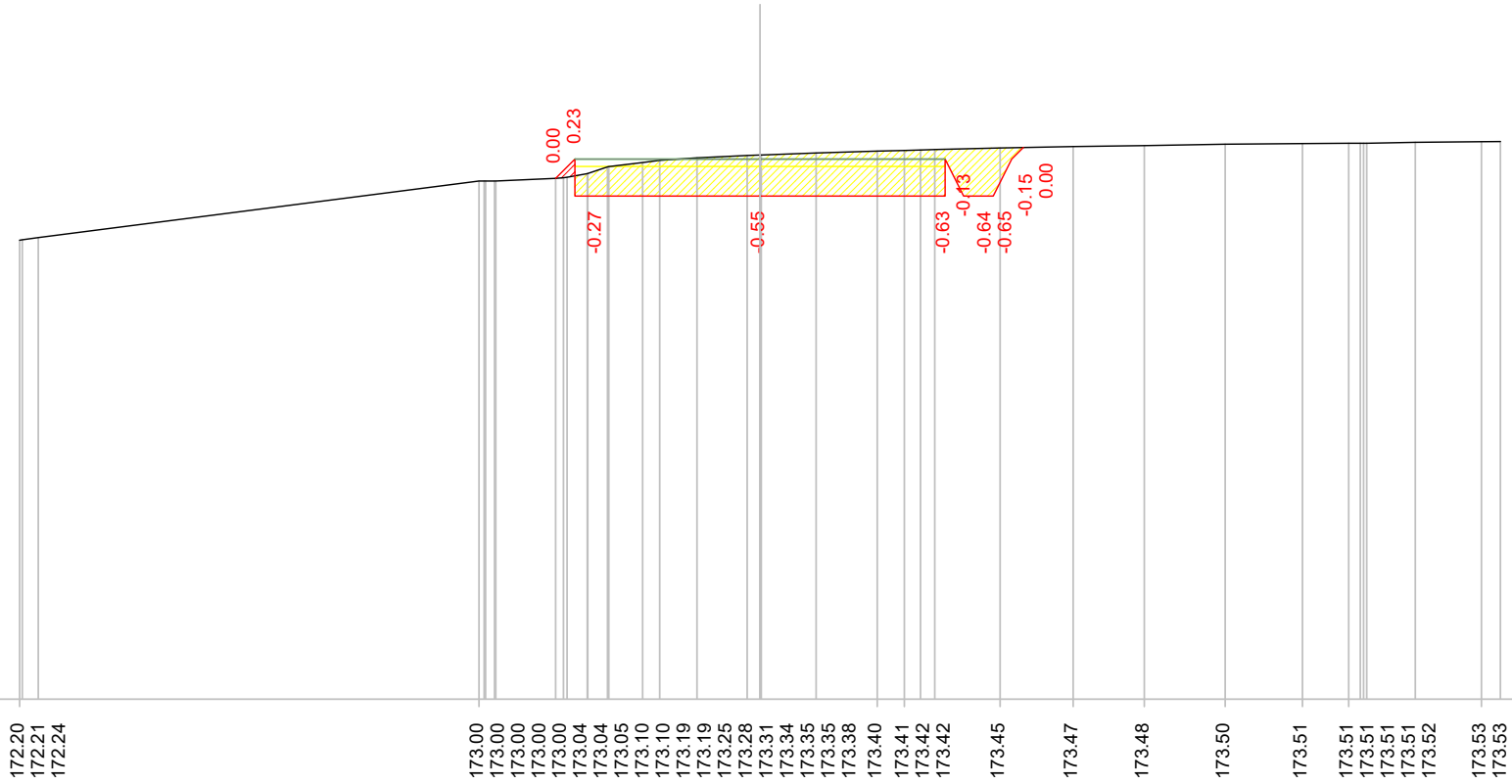
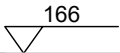
172.86 172.90 172.40 172.40 172.40 172.40 172.40 172.90 173.03

Parziali progetto

0.00 2.50 2.50 0.98 0.40 0.25 0.12

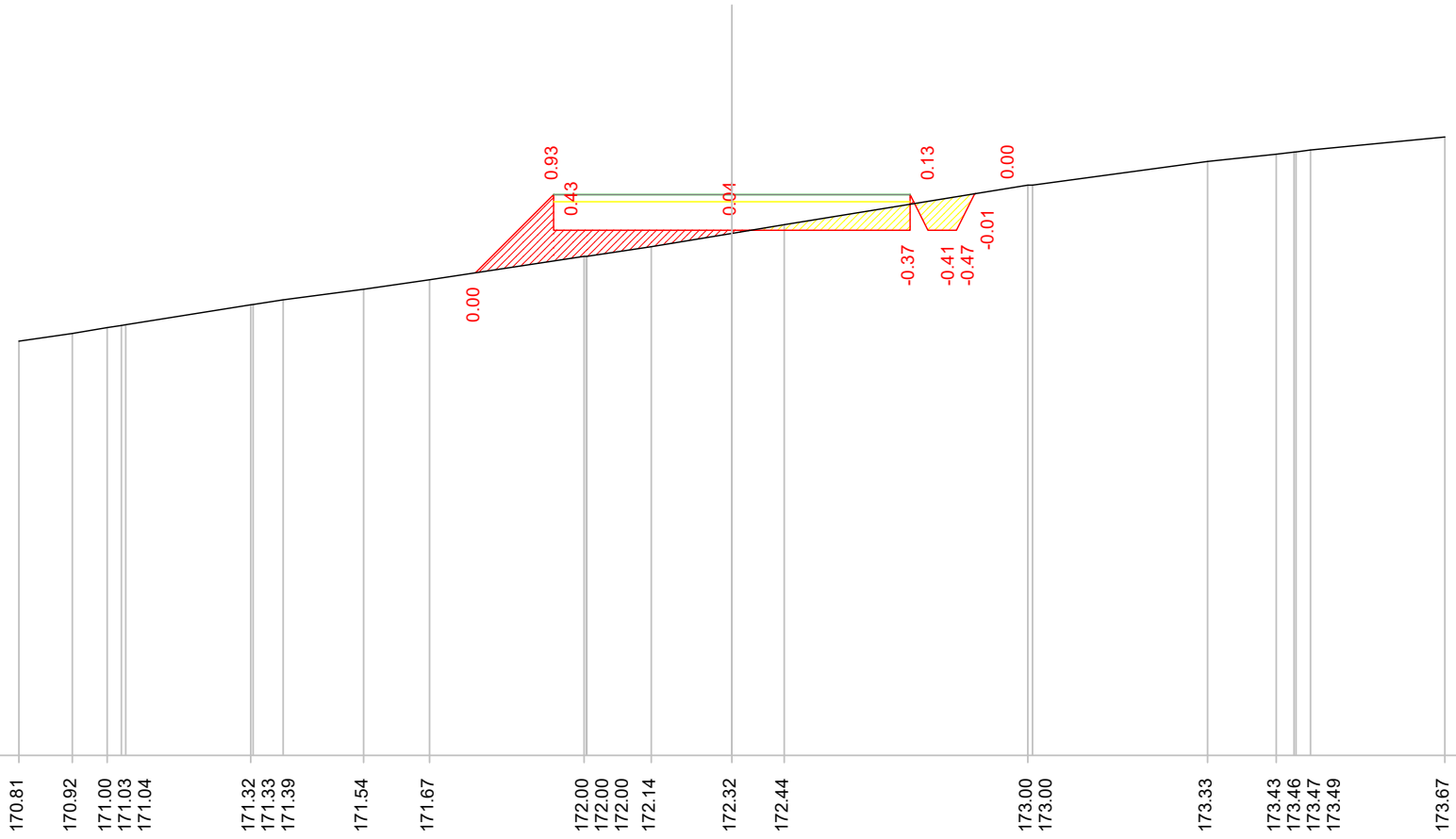
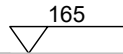
Indice : 20
 Progressiva : 240.000
 Codice : S.0020
 Area - scavo : 3.150
 Area - riporto : -0.040
 QuotaProgetto : 173.297

Scala : 1/100



Indice : 21
 Progressiva : 260.000
 Codice : S.0021
 Area - scavo : 0.680
 Area - riporto : -1.150
 QuotaProgetto : 172.866

Scala : 1/100



Quote terreno

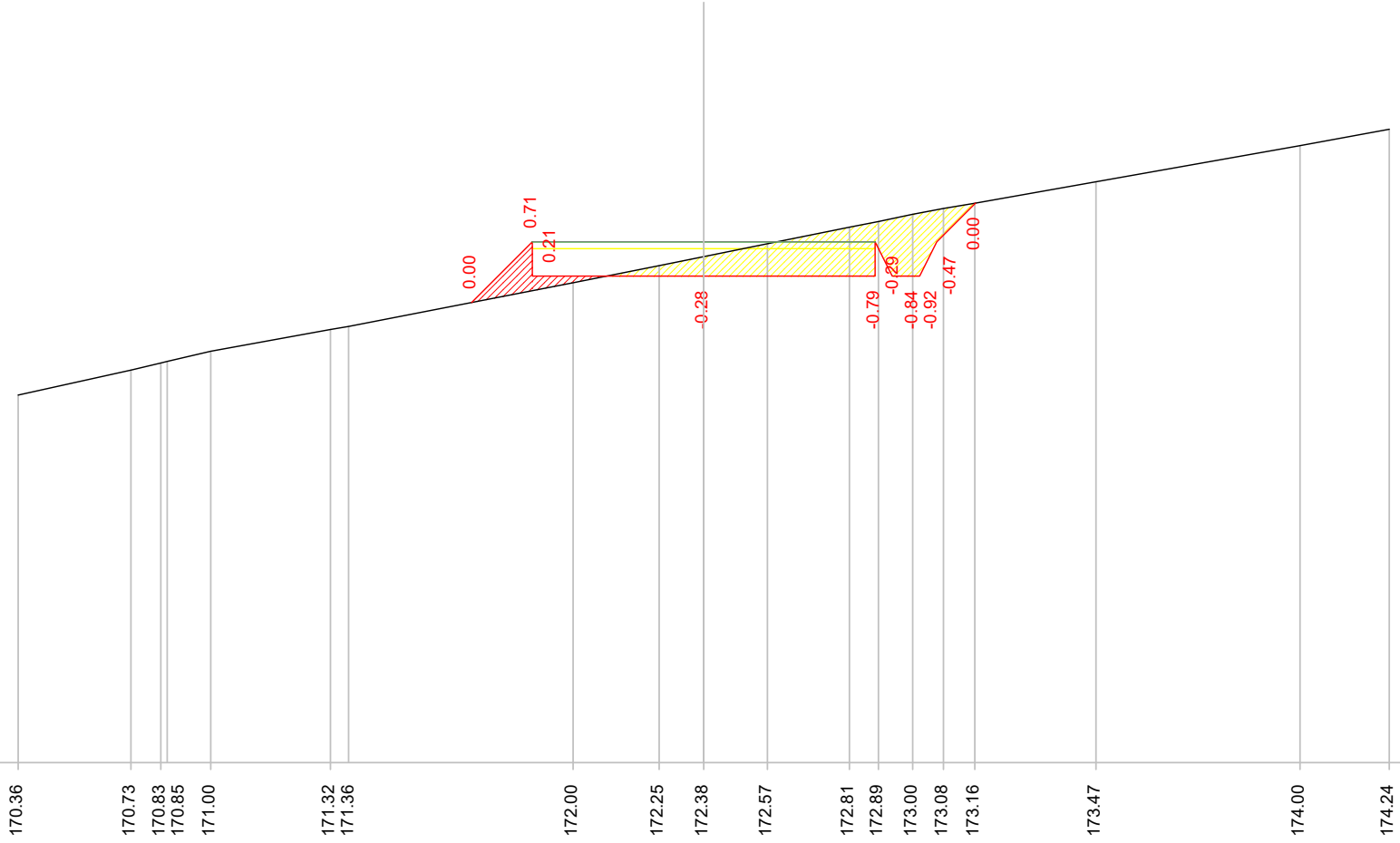
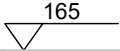
Quote progetto

Parziali progetto

1.10
 0.00
 2.50
 2.50
 0.98
 0.40
 0.61

Indice : 22
 Progressiva : 280.000
 Codice : S.0022
 Area - scavo : 2.340
 Area - riporto : -0.450
 QuotaProgetto : 172.597

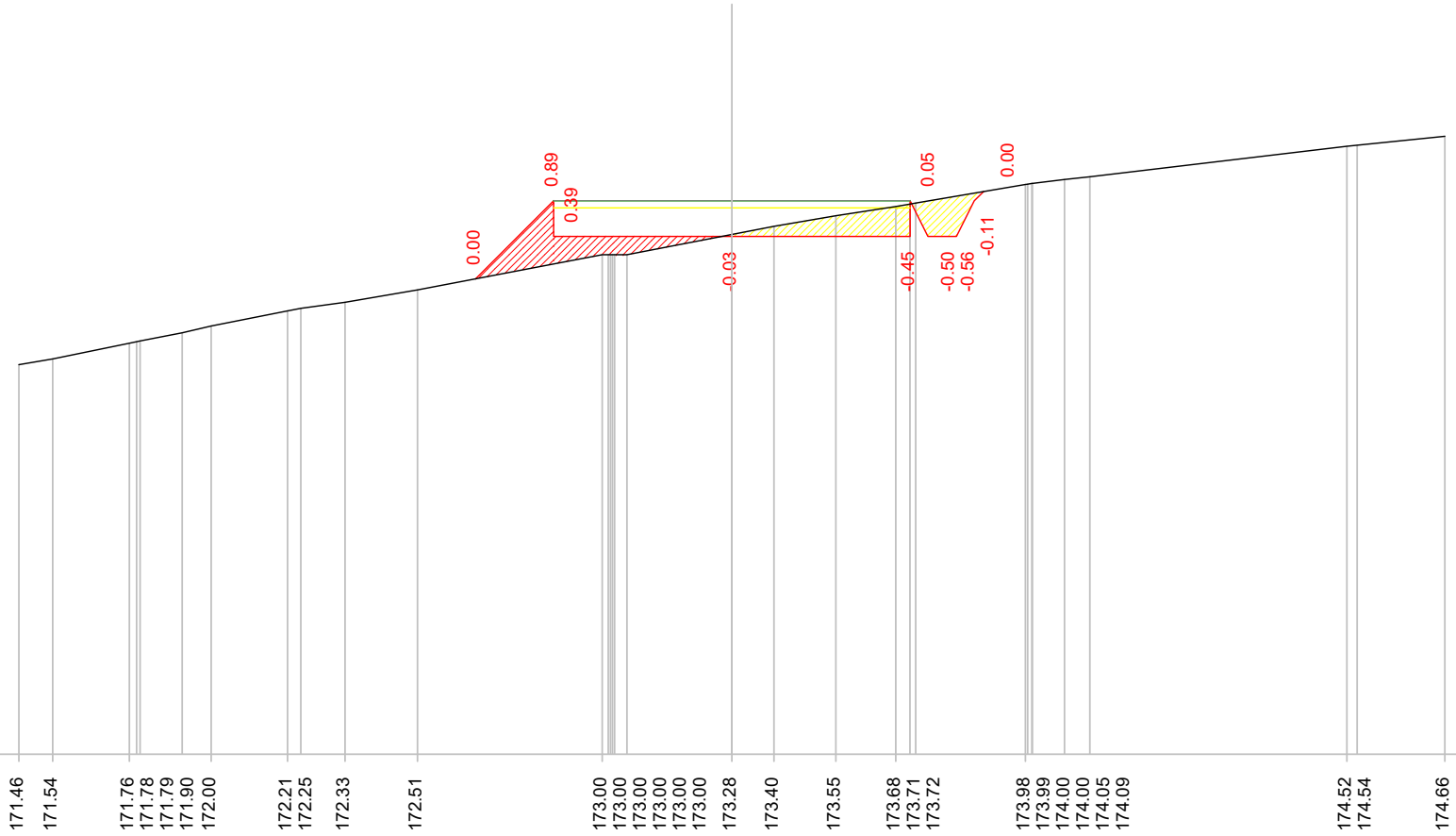
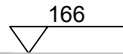
Scala : 1/100



Quote terreno	170.36	170.73	170.83	170.85	171.00	171.32	171.36	172.00	172.25	172.38	172.57	172.81	172.89	173.00	173.08	173.16	173.47	174.00	174.24
Quote progetto								171.71	172.60	172.10			172.10	172.60	172.10	172.60	173.16		
Parziali progetto								0.88	0.00	2.50		2.50	0.98	0.40	0.25	0.56			

Indice : 23
 Progressiva : 300.000
 Codice : S.0023
 Area - scavo : 1.000
 Area - riporto : -0.990
 QuotaProgetto : 173.756

Scala : 1/100



Quote terreno

Quote progetto

Parziali progetto

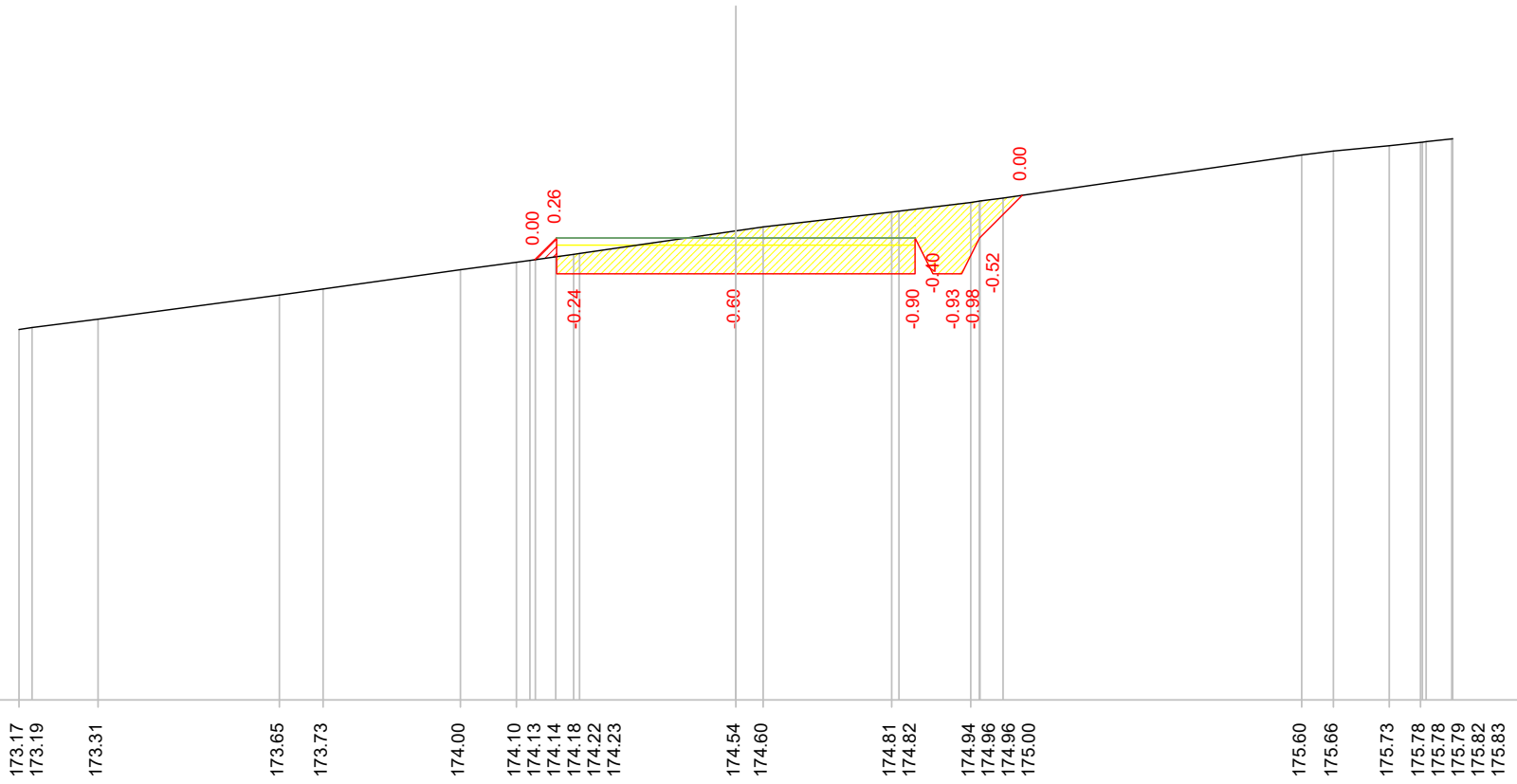
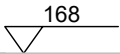
171.46 171.54 171.76 171.78 171.79 171.90 172.00 172.21 172.25 172.33 172.51 173.00 173.00 173.00 173.00 173.00 173.28 173.40 173.55 173.68 173.71 173.72 173.98 173.99 174.00 174.00 174.05 174.09 174.52 174.54 174.66

172.66 173.76 173.26 173.26 173.26 173.76 173.76 173.76 173.88

1.09 0.00 2.50 2.50 0.98 0.40 0.25 0.13

Indice : 24
 Progressiva : 310.000
 Codice : S.0001
 Area - scavo : 3.880
 Area - riporto : -0.050
 QuotaProgetto : 174.444

Scala : 1/100



Quote terreno

173.17 173.19 173.31 173.65 173.73 174.00 174.10 174.13 174.14 174.18 174.22 174.23 174.54 174.60 174.81 174.82 174.94 174.96 175.00 175.60 175.66 175.73 175.78 175.79 175.82 175.83

Quote progetto

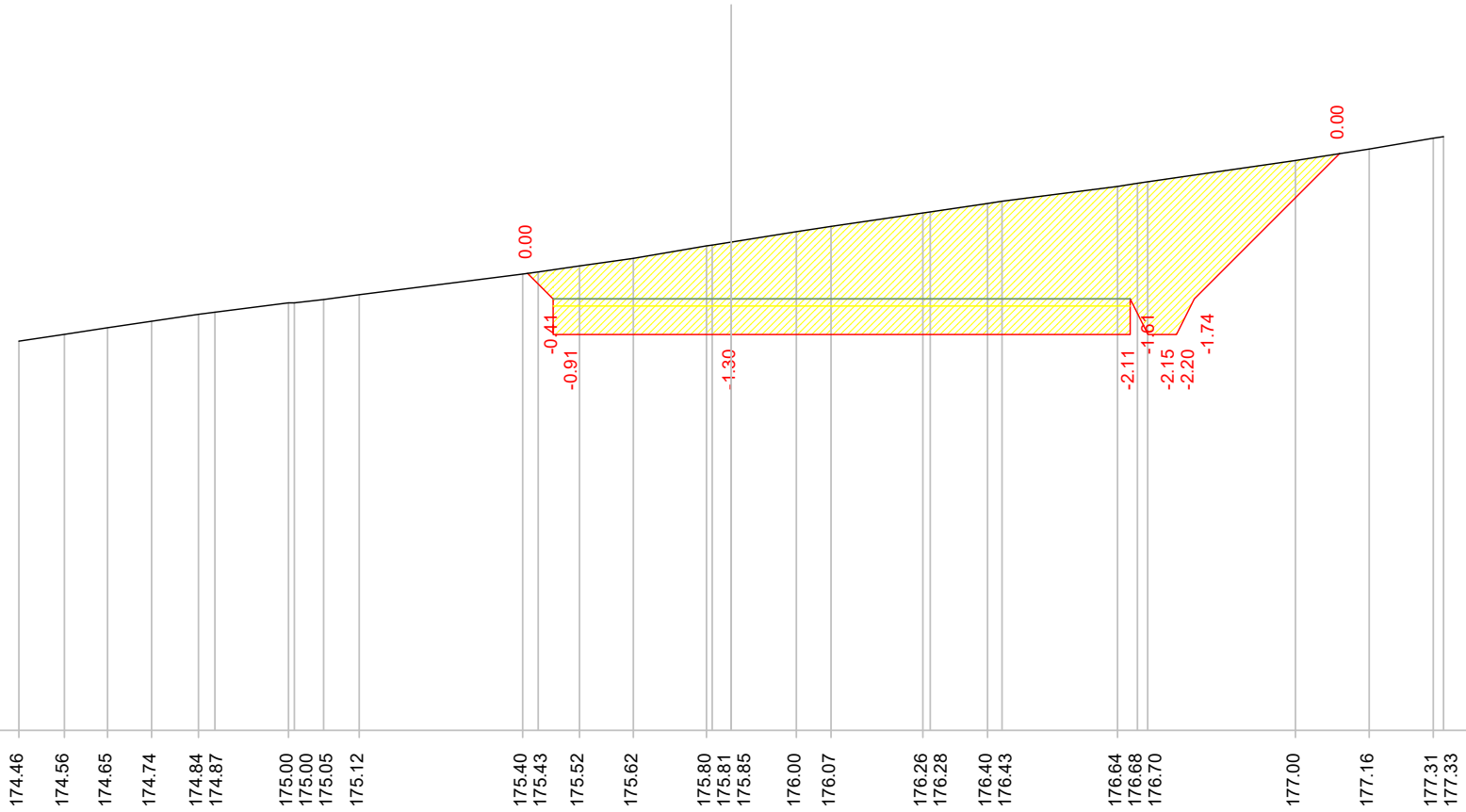
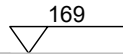
174.14 174.44 173.94 173.94 173.94 174.44 173.94 174.44 175.04

Parziali progetto

0.30 2.50 2.50 0.98 0.40 0.25 0.60

Indice : 25
 Progressiva : 320.000
 Codice : S.0024
 Area - scavo : 16.040
 Area - riporto : 0.000
 QuotaProgetto : 175.056

Scala : 1/100



Quote terreno

Quote progetto

Parziali progetto

0.00

-0.44

-0.91

-1.30

-2.11

-2.15

-2.20

-1.74

0.00

175.41

175.06

174.56

174.56

174.56

175.06

174.56

174.56

175.06

177.10

0.36

0.00

2.50

5.60

0.99

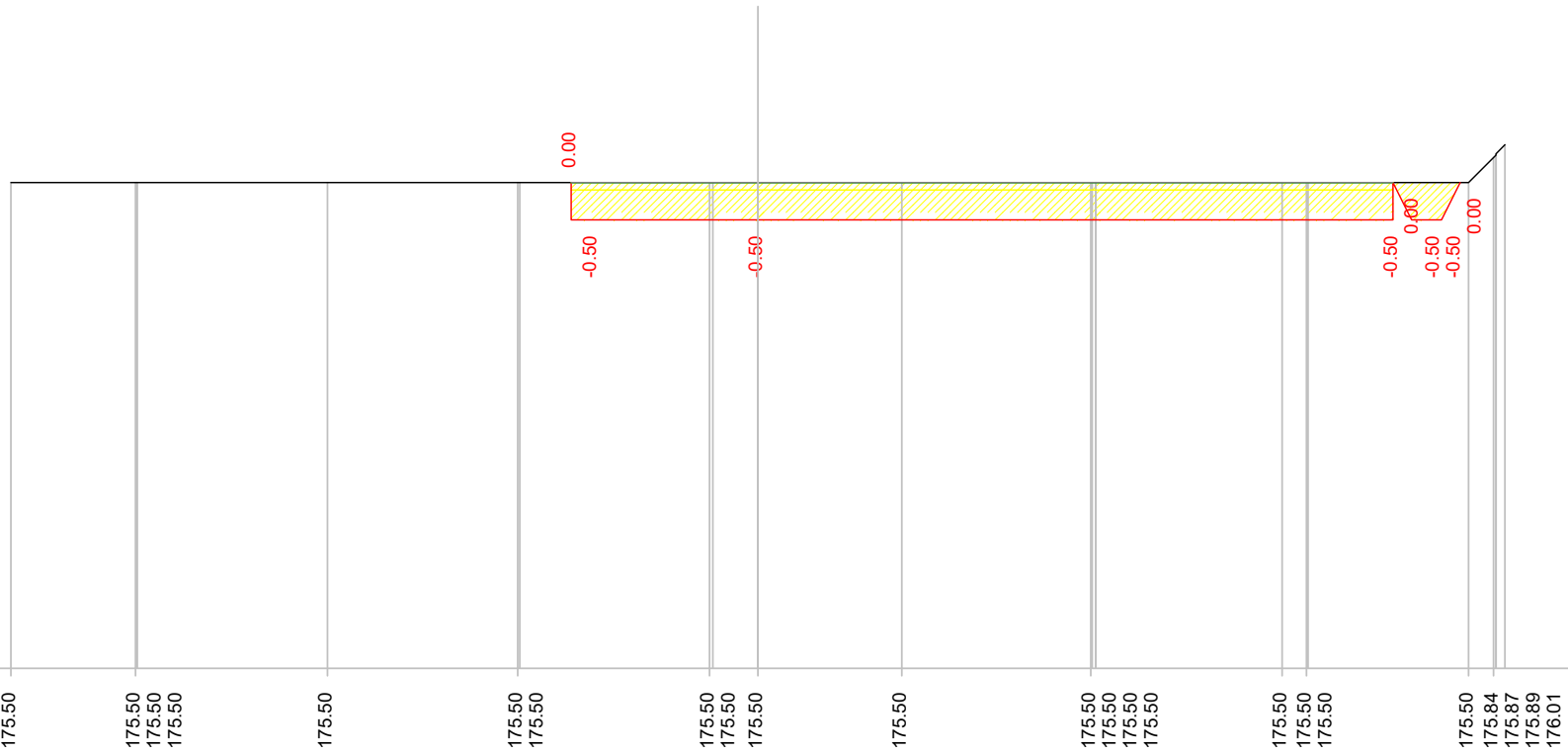
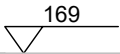
0.40

0.25

2.04

Indice : 26
 Progressiva : 332.286
 Codice : S.0025
 Area - scavo : 5.860
 Area - riporto : 0.000
 QuotaProgetto : 175.500

Scala : 1/100



Quote terreno	175.50	175.50 175.50 175.50	175.50	175.50 175.50	175.50 175.50 175.50	175.50	175.50 175.50 175.50	175.50 175.50 175.50	175.50 175.84 175.87 175.89 176.01
Quote progetto				175.50 175.00	175.00			175.00 175.50 175.00 175.00 175.50	
Parziali progetto				0.00	2.50		8.50	0.98 0.25 0.40 0.25	