



Committente:

Monty Wind S.R.L.

Monty Wind S.R.L.
Via Sardegna, 40
00187 Roma
P.IVA/C.F. 16368881005

Titolo del Progetto:

Parco Eolico "Monty" sito nei Comuni di: Montenero di Bisaccia e Montecilfone

Documento:

**SEZIONI STRADALI - STRADA DI ACCESSO
WTG08**

N° Documento:

IT-VESMON-TEN-CIV-DW-37

Progettista:



sede legale e operativa
San Martino Sannita (BN) Località Chianarile snc Area Industriale
sede operativa
Lucera (FG) via Alfonso La Cava 114
P.IVA 01465940623
Azienda con sistema gestione qualità Certificato N. 50 100 11873



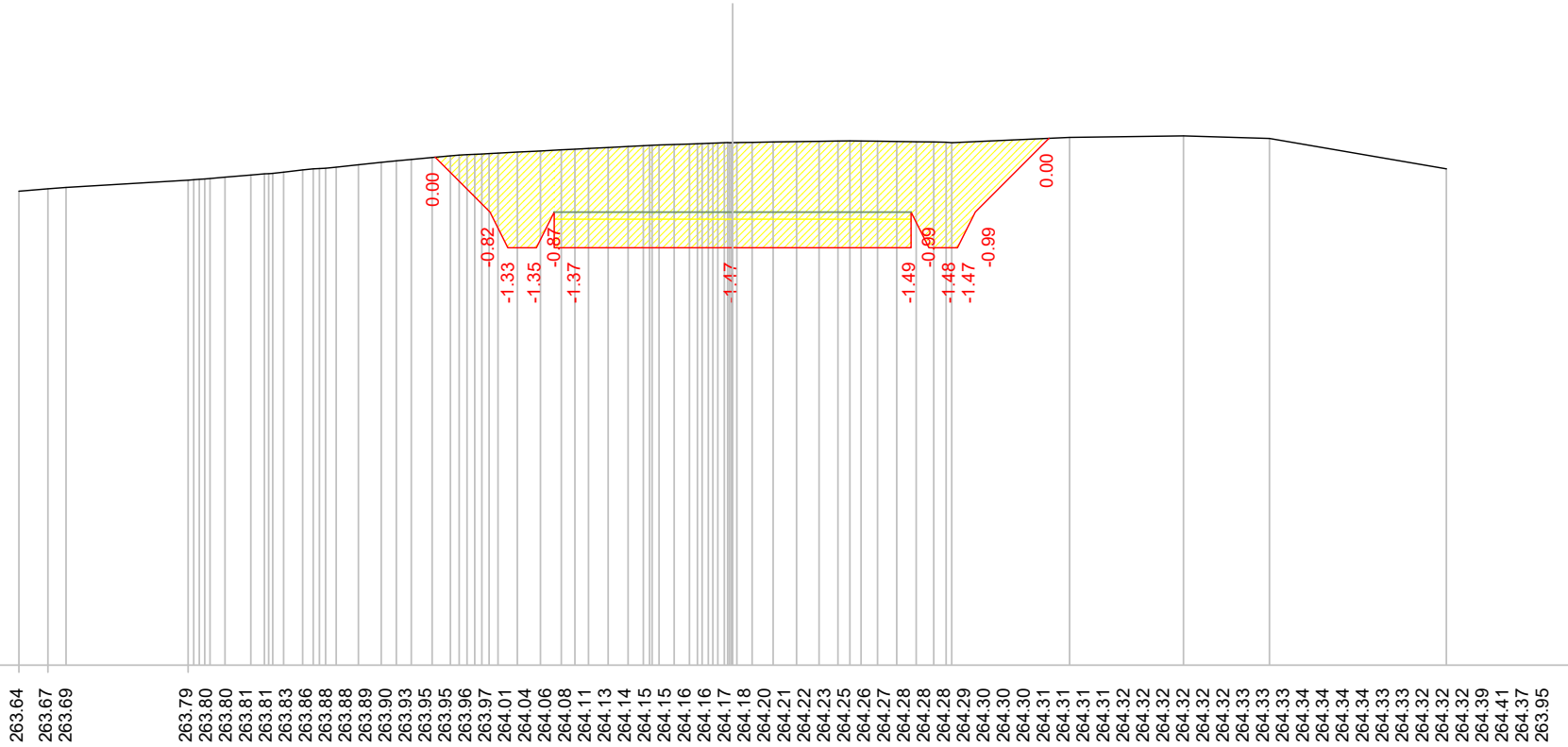
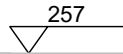
Progettista
Dott. Ing. Nicola FORTE



Rev	Data Revisione	Descrizione	Redatto	Controllato	Approvato
00	Settembre 2022	Richiesta VIA	MA	PM	NF

Indice : 4
 Progressiva : 40.000
 Codice : S.0012
 Area - scavo : 10.401
 Area - riporto : 0.000
 QuotaProgetto : 263.345

Scala : 1/100



Quote terreno

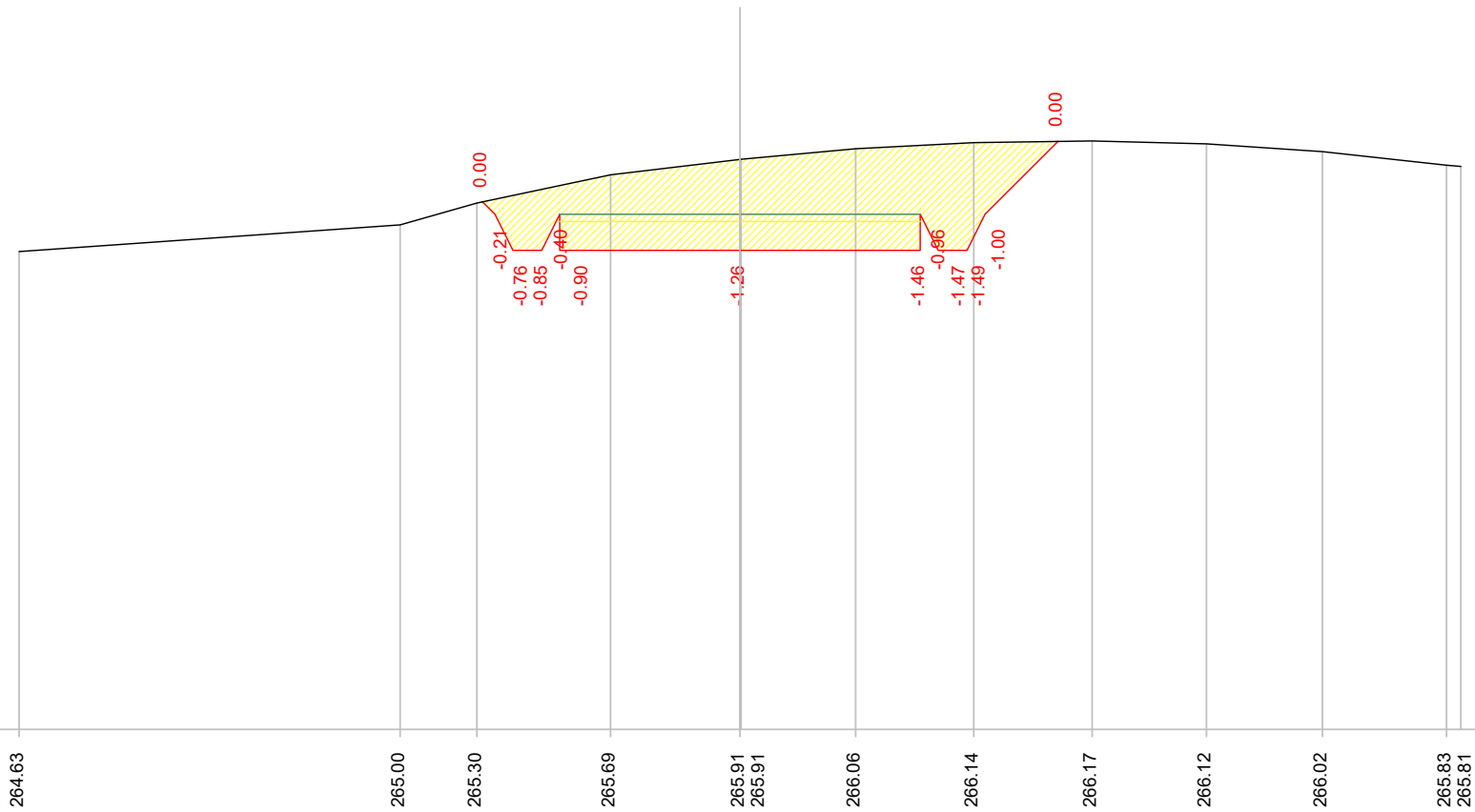
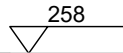
Quote progetto

Parziali progetto

0.77
 0.25
 0.40
 0.25
 2.50
 2.50
 0.25
 0.40
 0.25
 1.03

Indice : 5
 Progressiva : 60.000
 Codice : S.0013
 Area - scavo : 8.509
 Area - riporto : 0.000
 QuotaProgetto : 265.147

Scala : 1/100



Quote terreno

264.63 265.00 265.30 265.69 265.91
265.91 266.06 266.14 266.17 266.12 266.02 265.83
265.81

Quote progetto

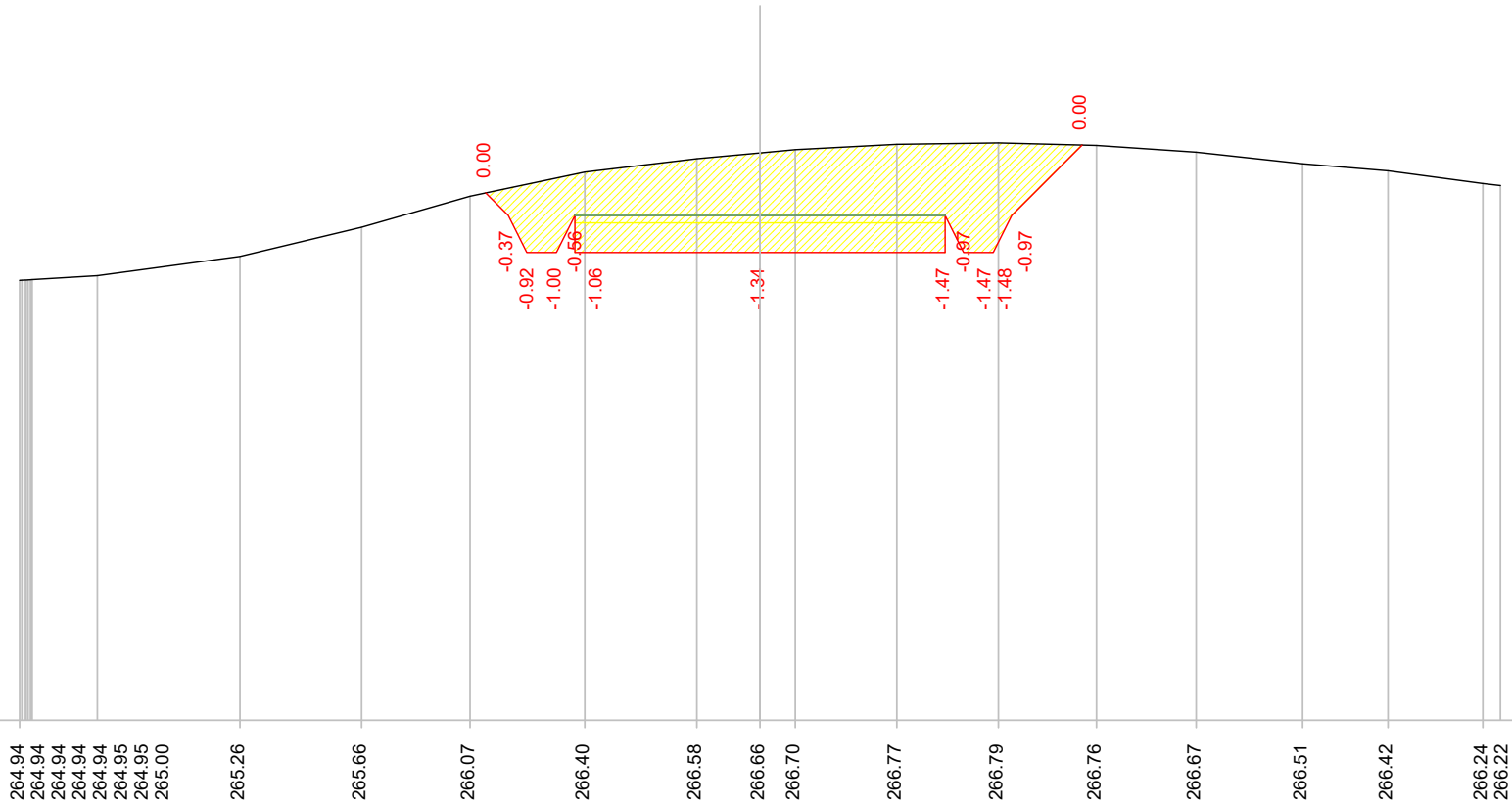
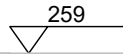
265.32 265.15 264.65 264.65 265.15 264.65 264.65 266.16

Parziali progetto

0.17 0.25 0.40 0.25 2.50 2.50 0.25 0.40 0.25 1.01

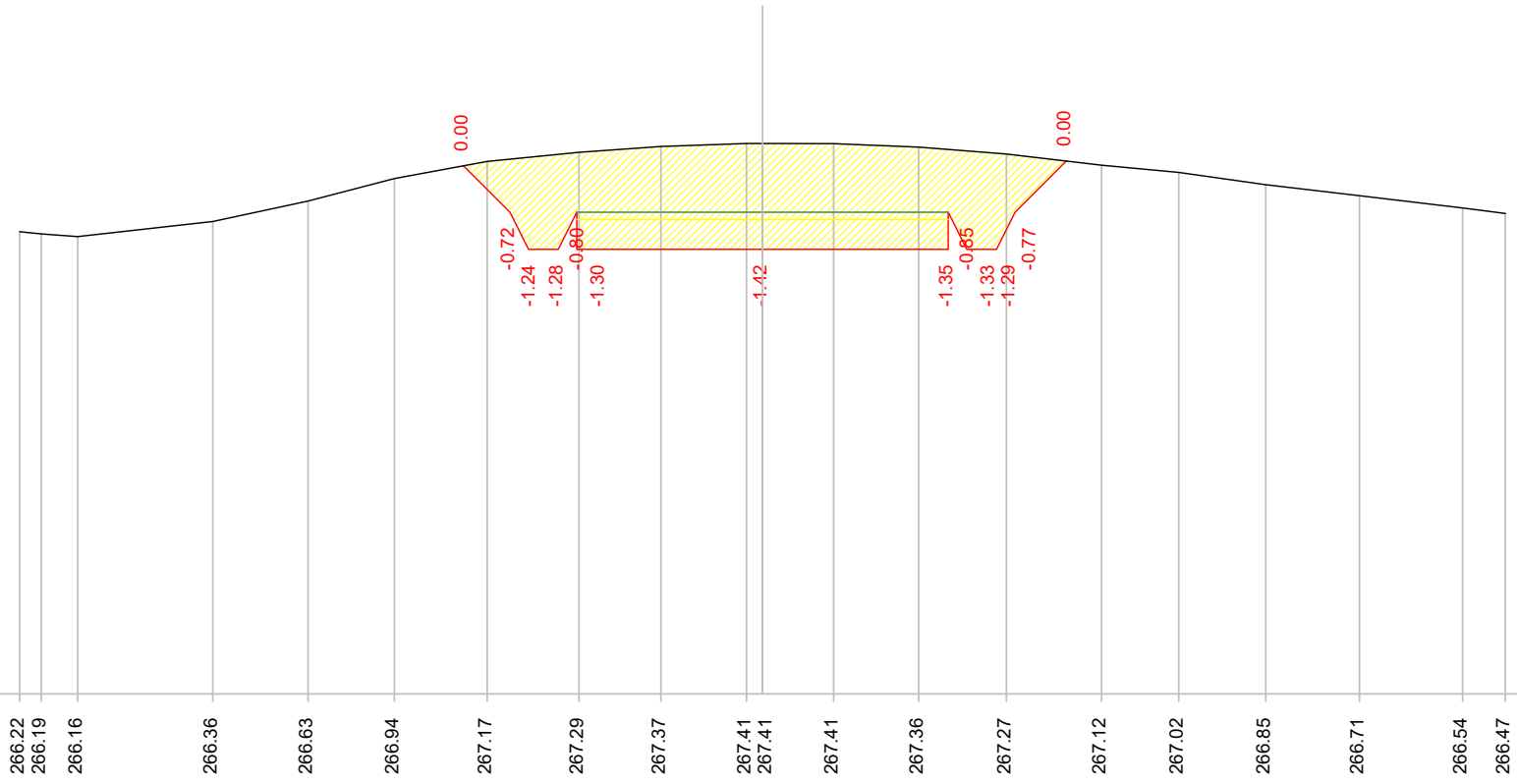
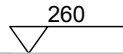
Indice : 6
 Progressiva : 67.253
 Codice : S.0002
 Area - scavo : 9.061
 Area - riporto : 0.000
 QuotaProgetto : 265.814

Scala : 1/100



Indice : 7
 Progressiva : 74.522
 Codice : S.0001
 Area - scavo : 9.517
 Area - riporto : 0.000
 QuotaProgetto : 266.483

Scala : 1/100

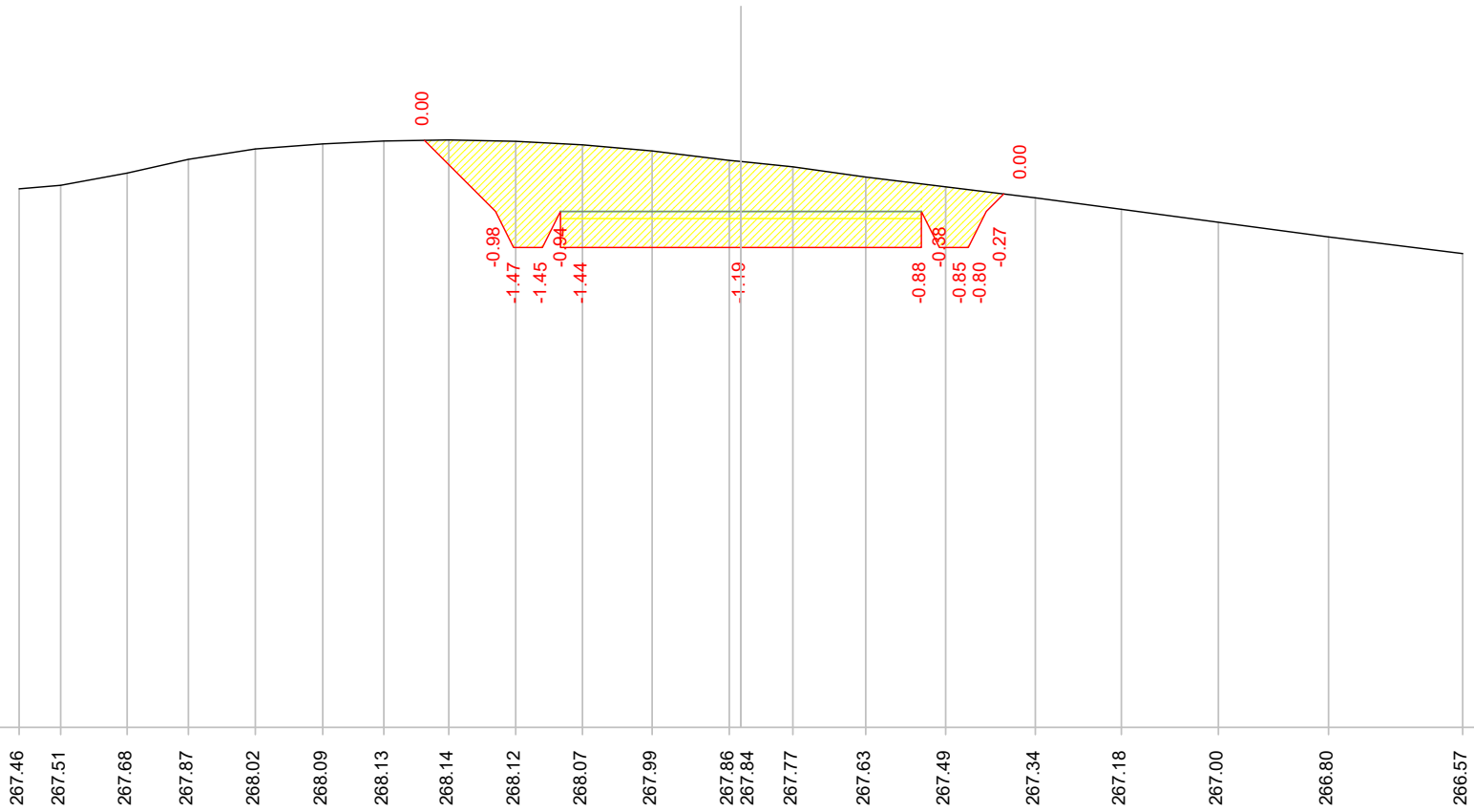


Quote terreno

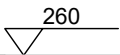
Quote progetto

Parziali progetto

Indice : 8
 Progressiva : 81.793
 Codice : S.0003
 Area - scavo : 8.253
 Area - riporto : 0.000
 QuotaProgetto : 267.151



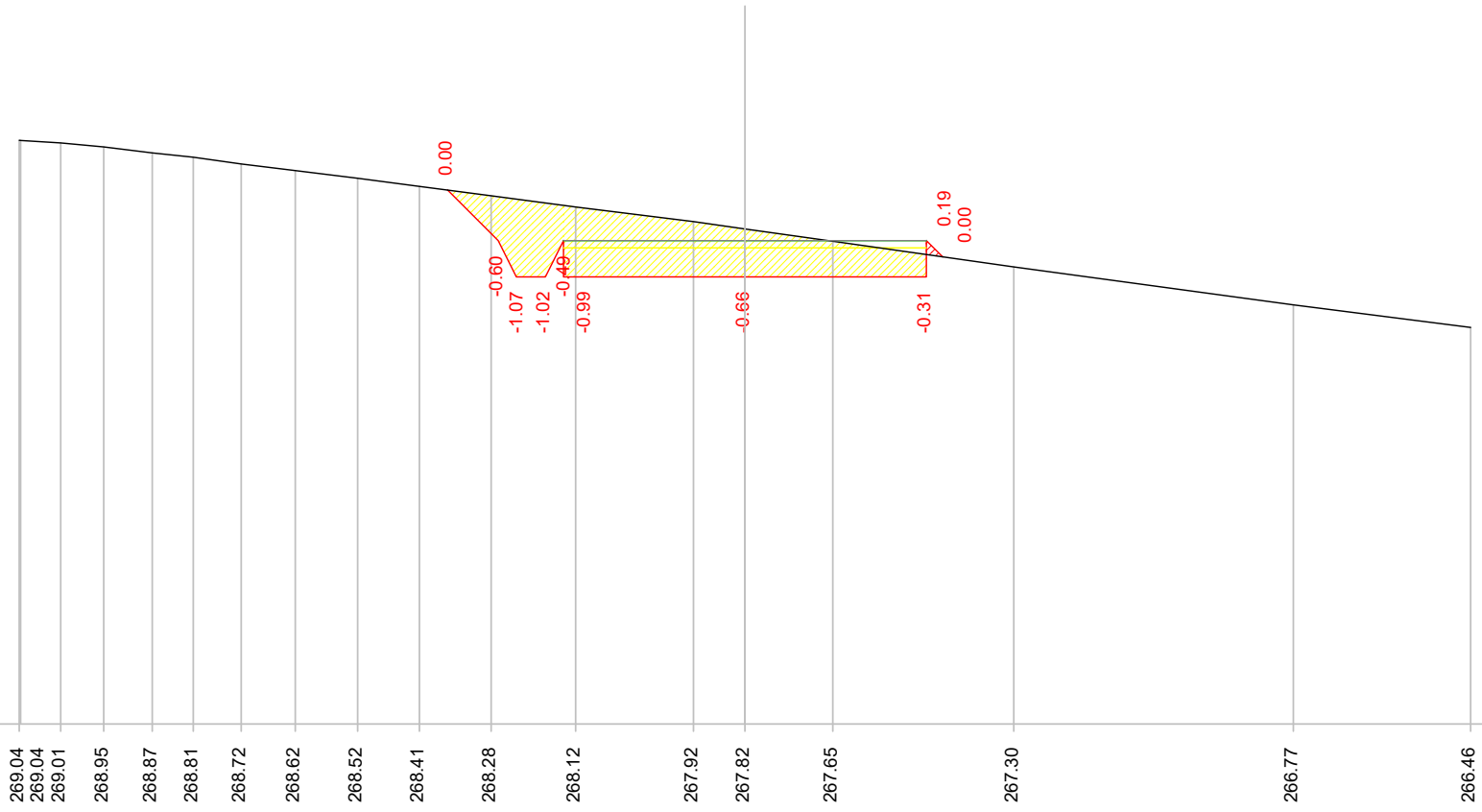
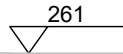
Scala : 1/100



Quote terreno	267.46	267.51	267.68	267.87	268.02	268.09	268.13	268.14	268.12	268.07	267.99	267.86	267.84	267.77	267.63	267.49	267.34	267.18	267.00	266.80	266.57
Quote progetto							268.13	267.15	266.65	266.65		266.65				266.65	267.15	266.65	266.65	267.15	267.39
Parziali progetto							0.98	0.25	0.40	0.05	2.50			2.50		0.98	0.40	0.25	0.24		

Indice : 9
 Progressiva : 89.061
 Codice : S.0003
 Area - scavo : 4.305
 Area - riporto : -0.022
 QuotaProgetto : 267.660

Scala : 1/100



Quote terreno

Quote progetto

Parziali progetto

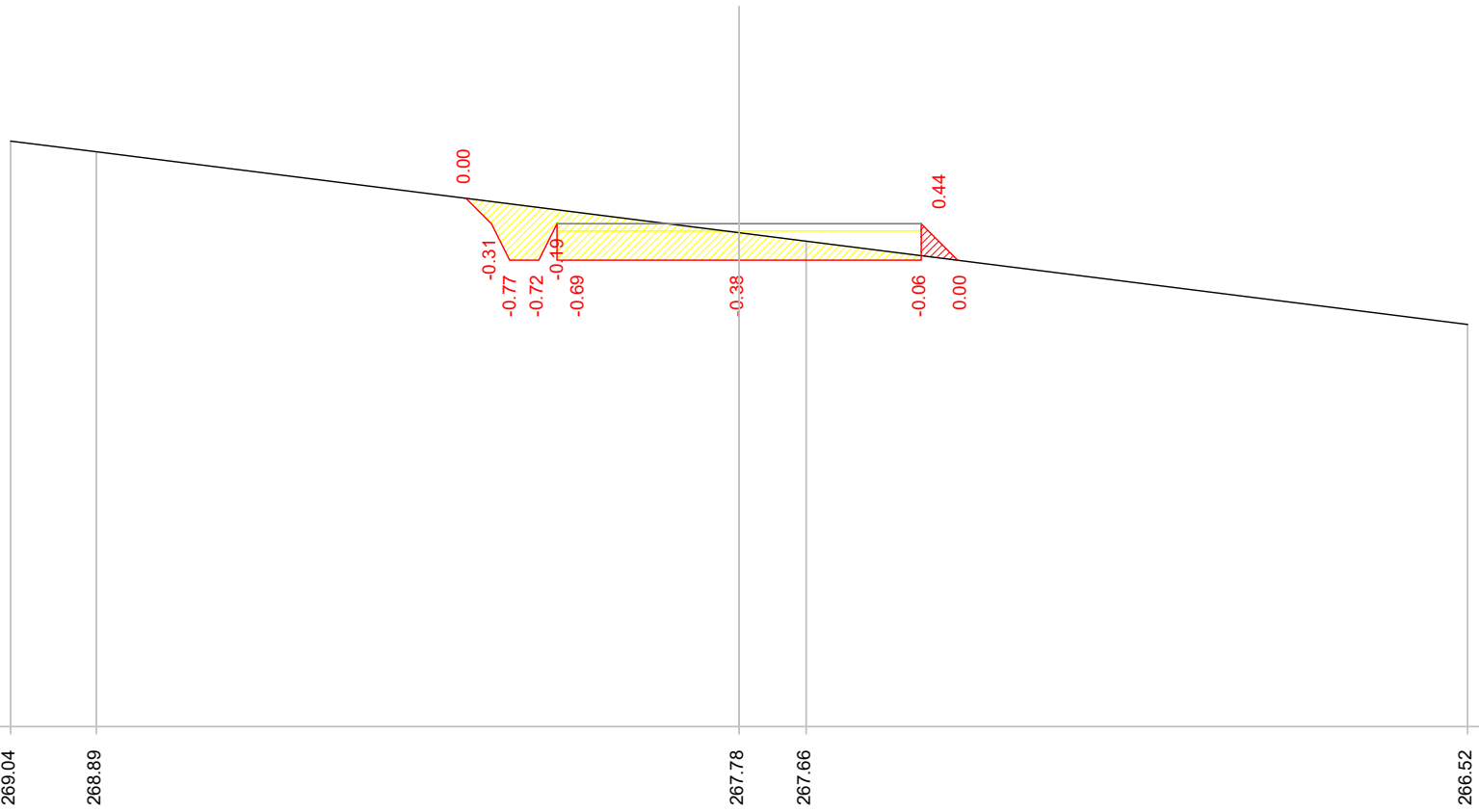
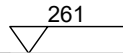
269.04 269.04 269.01 268.95 268.87 268.81 268.72 268.62 268.52 268.41 268.28 268.12 267.92 267.82 267.65 267.30 266.77 266.46

268.36 267.66 267.16 267.16 267.66 267.16 267.16 267.16 267.16 267.66 267.44

0.70 0.25 0.40 0.25 2.50 2.50 0.99

Indice : 10
 Progressiva : 96.332
 Codice : S.0004
 Area - scavo : 2.489
 Area - riporto : -0.110
 QuotaProgetto : 267.903

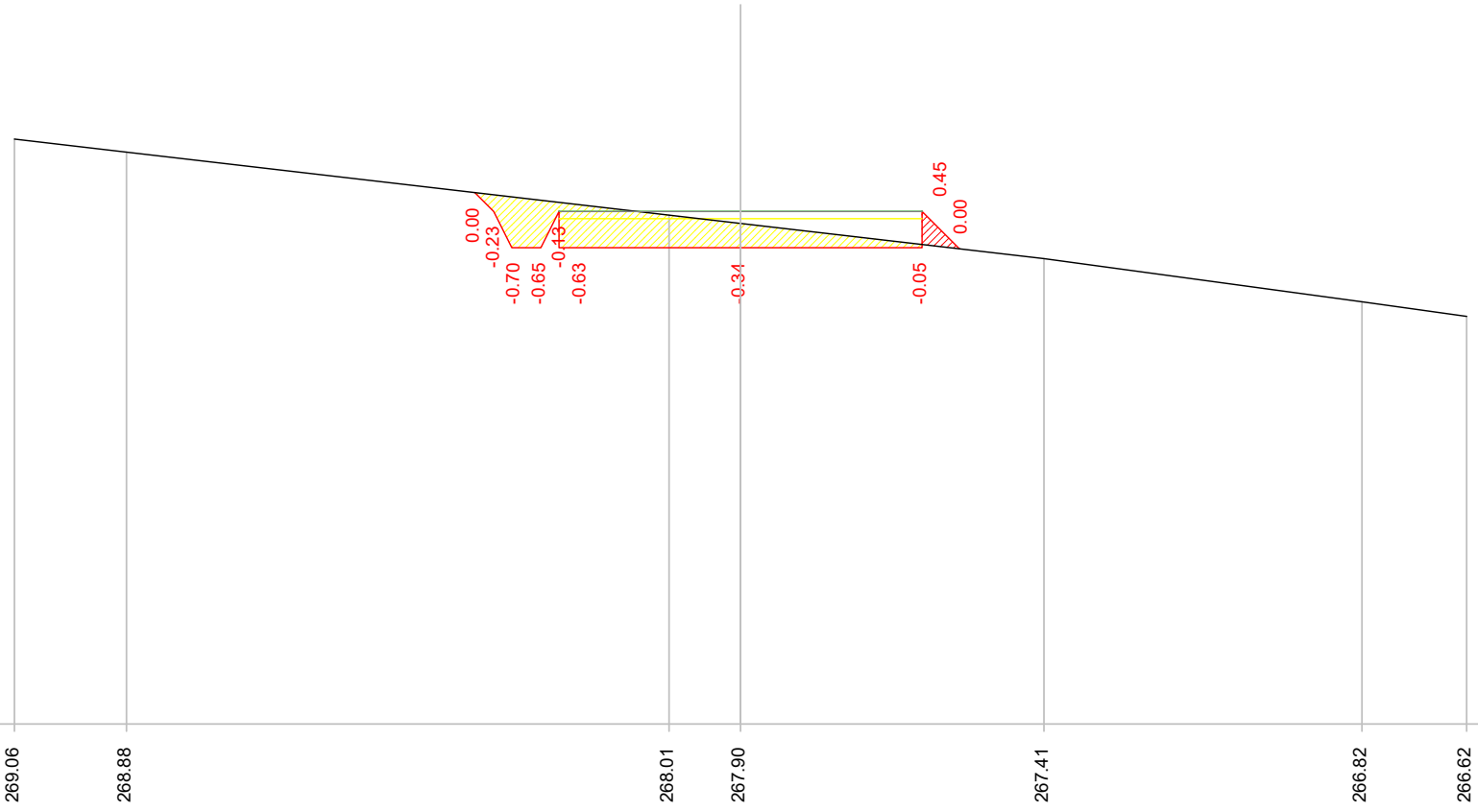
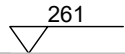
Scala : 1/100



Quote terreno	269.04	268.89			267.78	267.66			266.52
Quote progetto			268.25	267.90	267.40	267.40	267.90	267.40	
Parziali progetto			0.35	0.25	0.40	0.25	2.50	2.50	0.00

Indice : 11
 Progressiva : 110.000
 Codice : S.0001
 Area - scavo : 2.191
 Area - riporto : -0.117
 QuotaProgetto : 268.062

Scala : 1/100



Quote terreno

Quote progetto

Parziali progetto

269.06

268.88

268.01

267.90

267.41

266.82

266.62

268.32
268.06
267.56
267.56
268.06
267.56

267.56

267.56
268.06
267.55

0.26
0.25
0.40
0.05

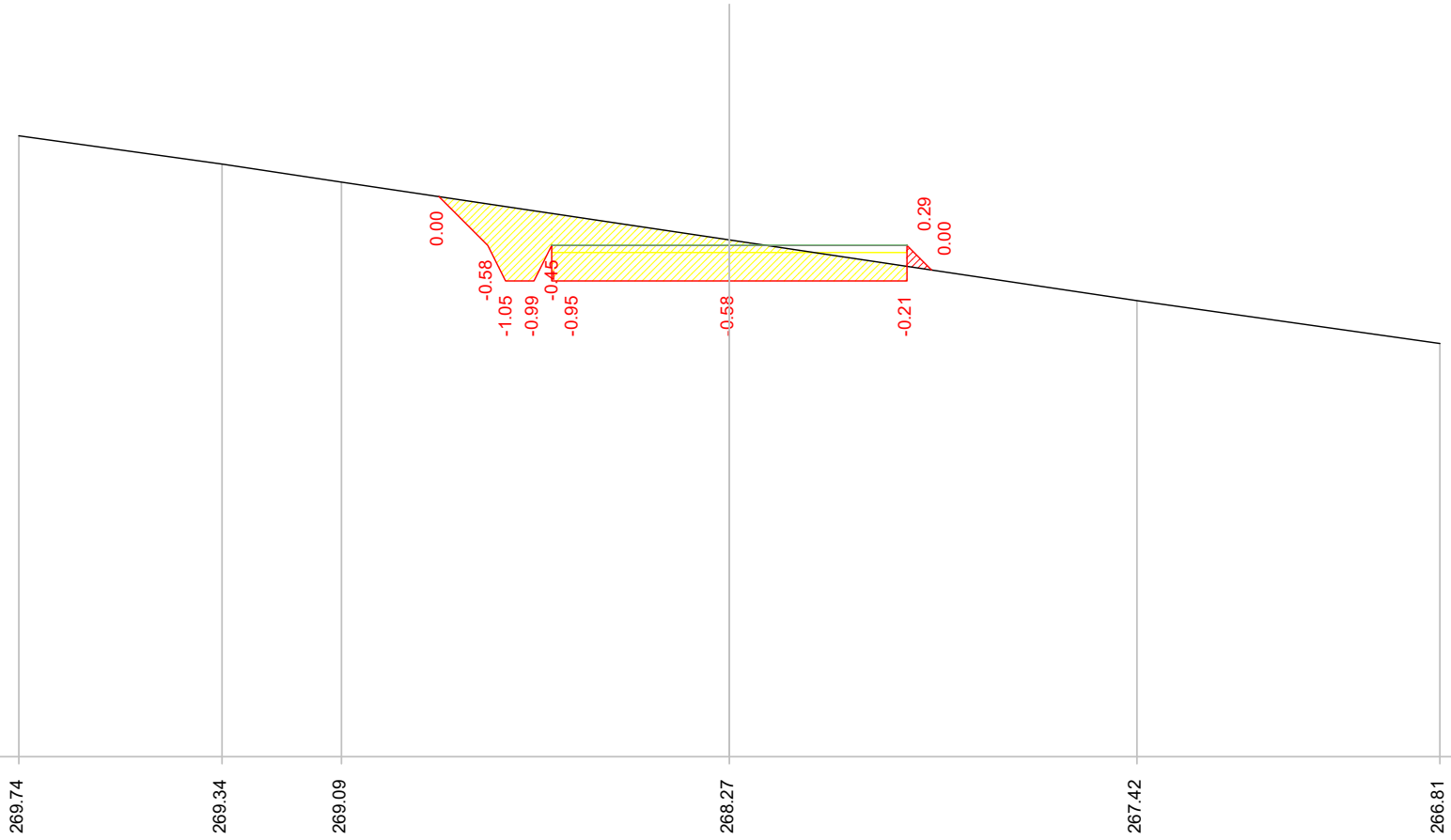
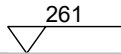
2.50

2.50

0.00
0.51

Indice : 12
 Progressiva : 122.126
 Codice : S.0005
 Area - scavo : 3.884
 Area - riporto : -0.051
 QuotaProgetto : 268.195

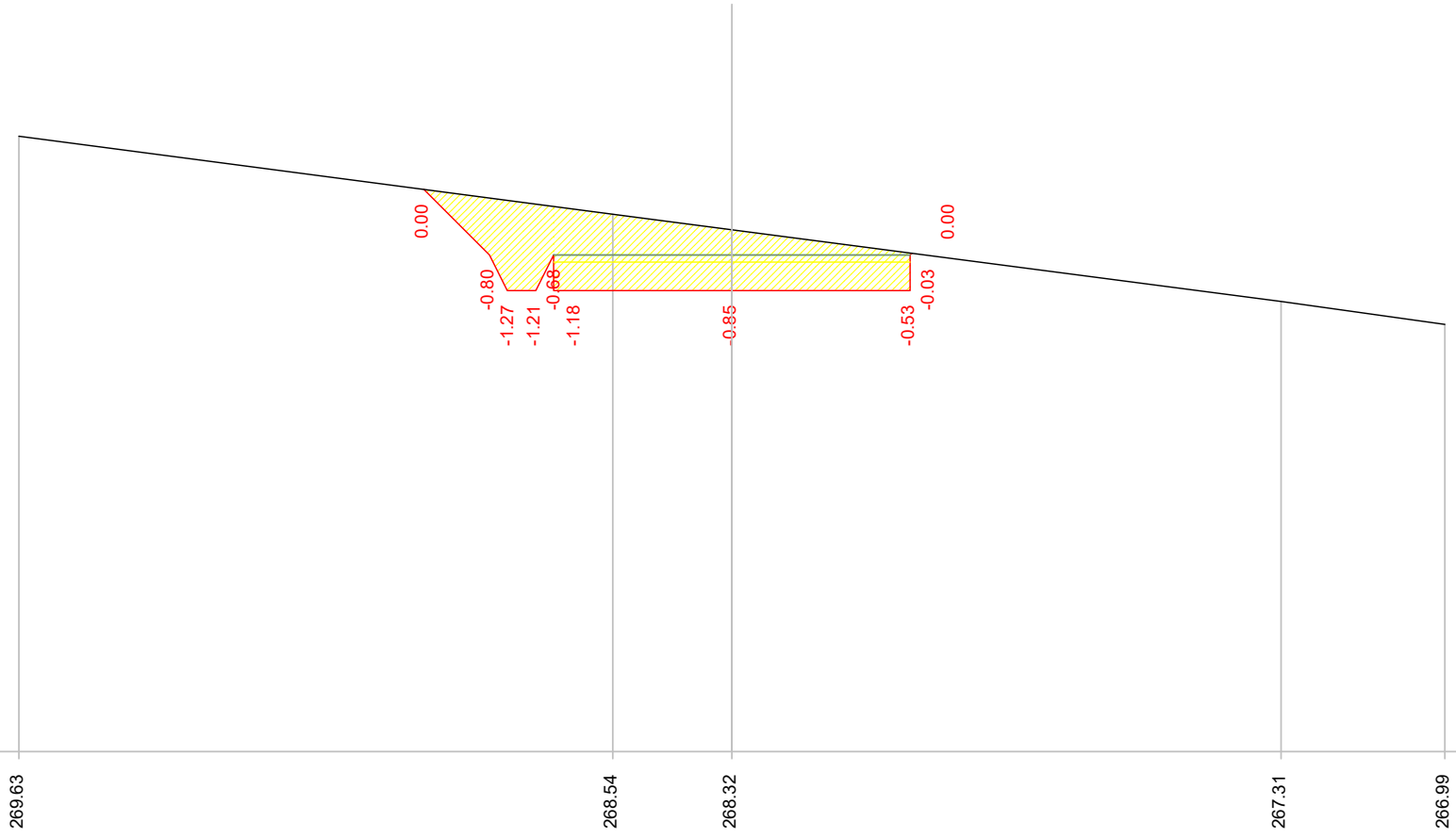
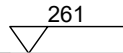
Scala : 1/100



Quote terreno	269.74	269.34	269.09		268.27		267.42	266.81	
Quote progetto				268.88	268.20	267.70	267.70	268.20	267.85
Parziali progetto				0.69	0.25	0.40	0.00	0.35	
				0.05	2.50		2.50		

Indice : 13
 Progressiva : 132.479
 Codice : S.0001
 Area - scavo : 5.624
 Area - riporto : 0.000
 QuotaProgetto : 267.967

Scala : 1/100



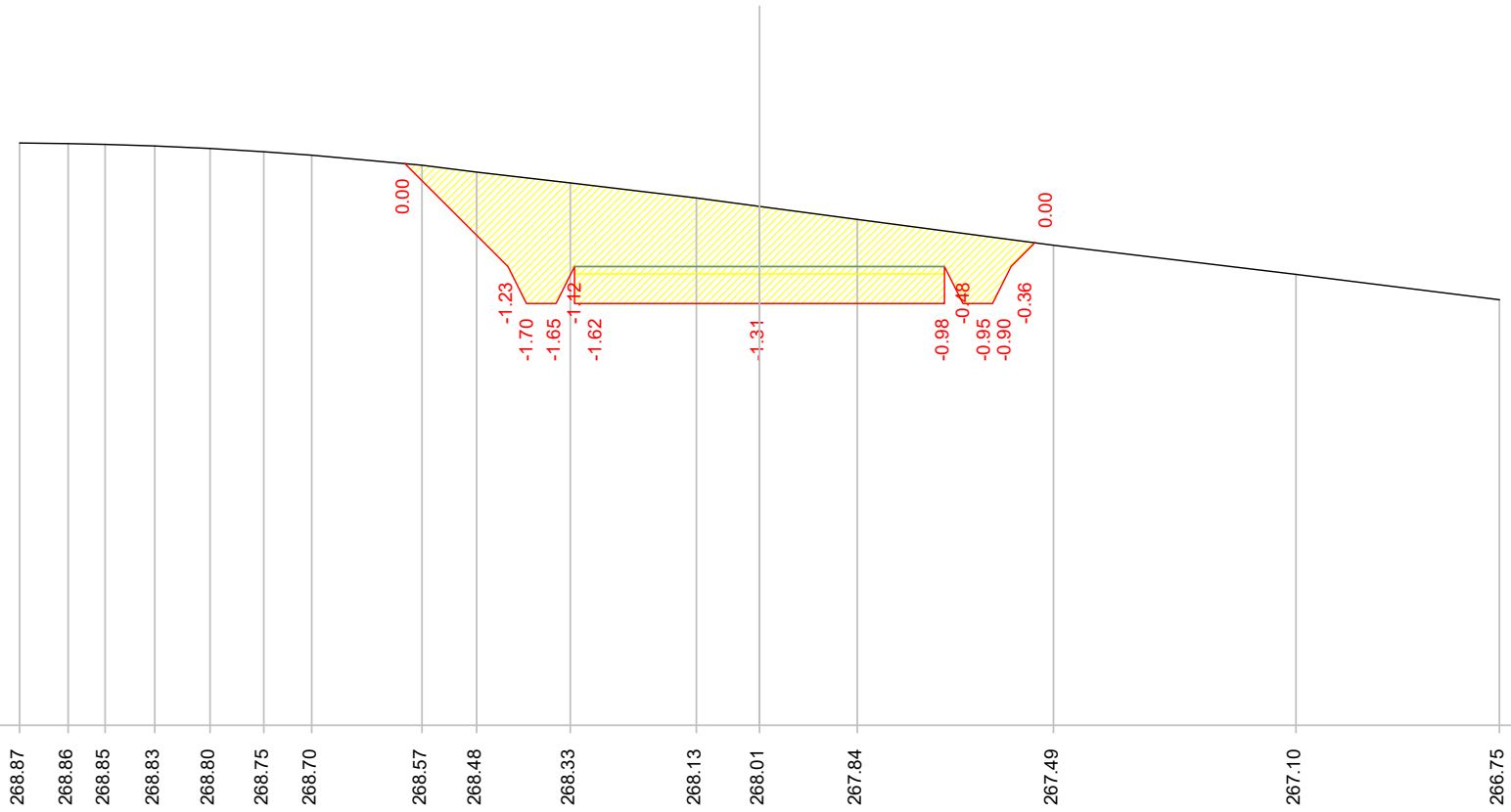
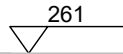
Quote terreno

Quote progetto

Parziali progetto

Indice : 14
 Progressiva : 142.832
 Codice : S.0002
 Area - scavo : 9.555
 Area - riporto : 0.000
 QuotaProgetto : 267.200

Scala : 1/100



Quote terreno

Quote progetto

Parziali progetto

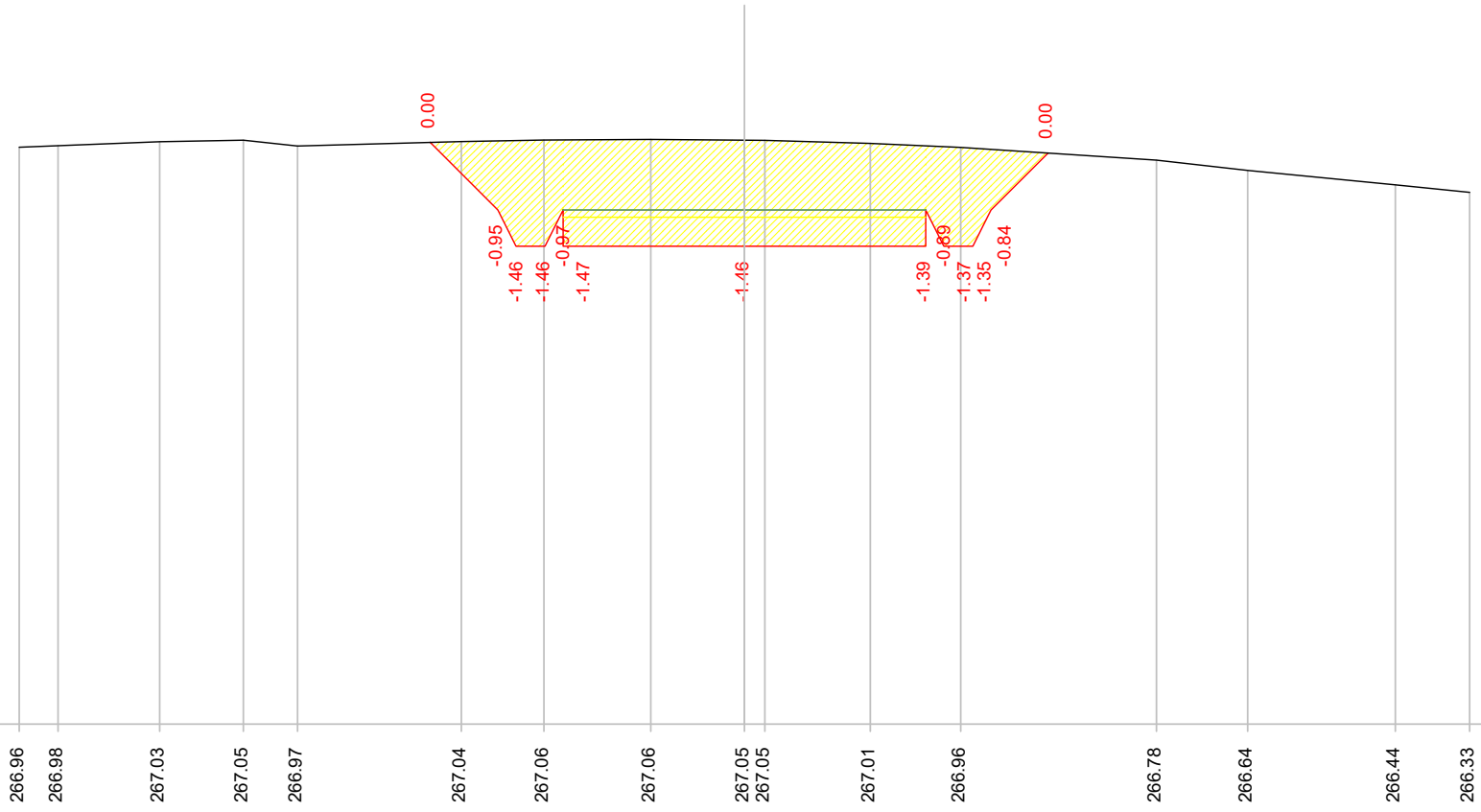
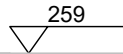
268.87 268.86 268.85 268.83 268.80 268.75 268.70 268.57 268.48 268.33 268.13 268.01 267.84 267.49 267.10 266.75

268.59 267.20 266.70 266.70 266.70 266.70 266.70 266.70 266.70 267.52

1.39 0.25 0.40 0.25 0.00 2.50 2.50 0.25 0.40 0.25 0.32

Indice : 15
 Progressiva : 153.186
 Codice : S.0006
 Area - scavo : 10.329
 Area - riporto : 0.000
 QuotaProgetto : 266.090

Scala : 1/100



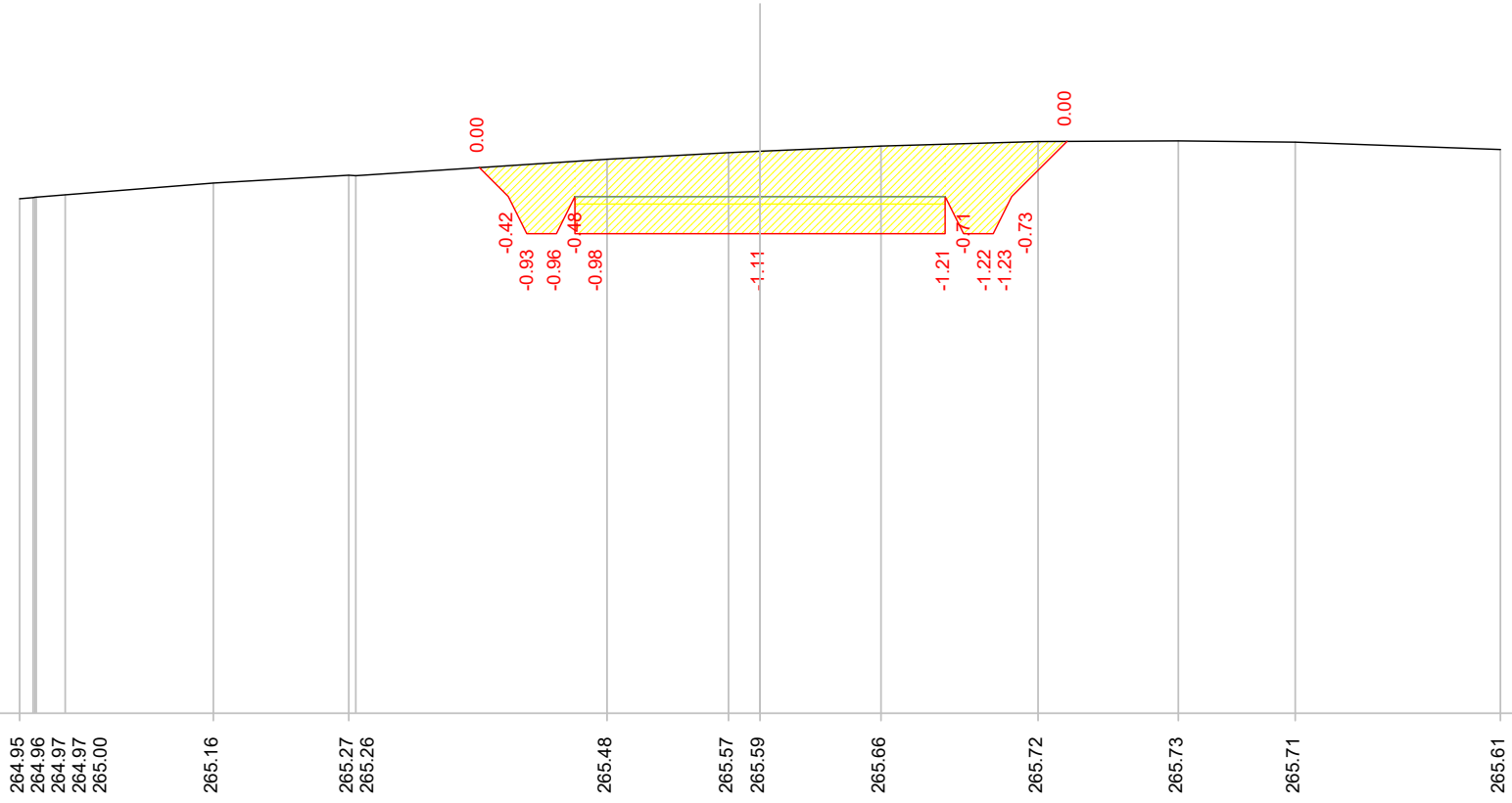
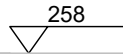
Quote terreno

Quote progetto

Parziali progetto

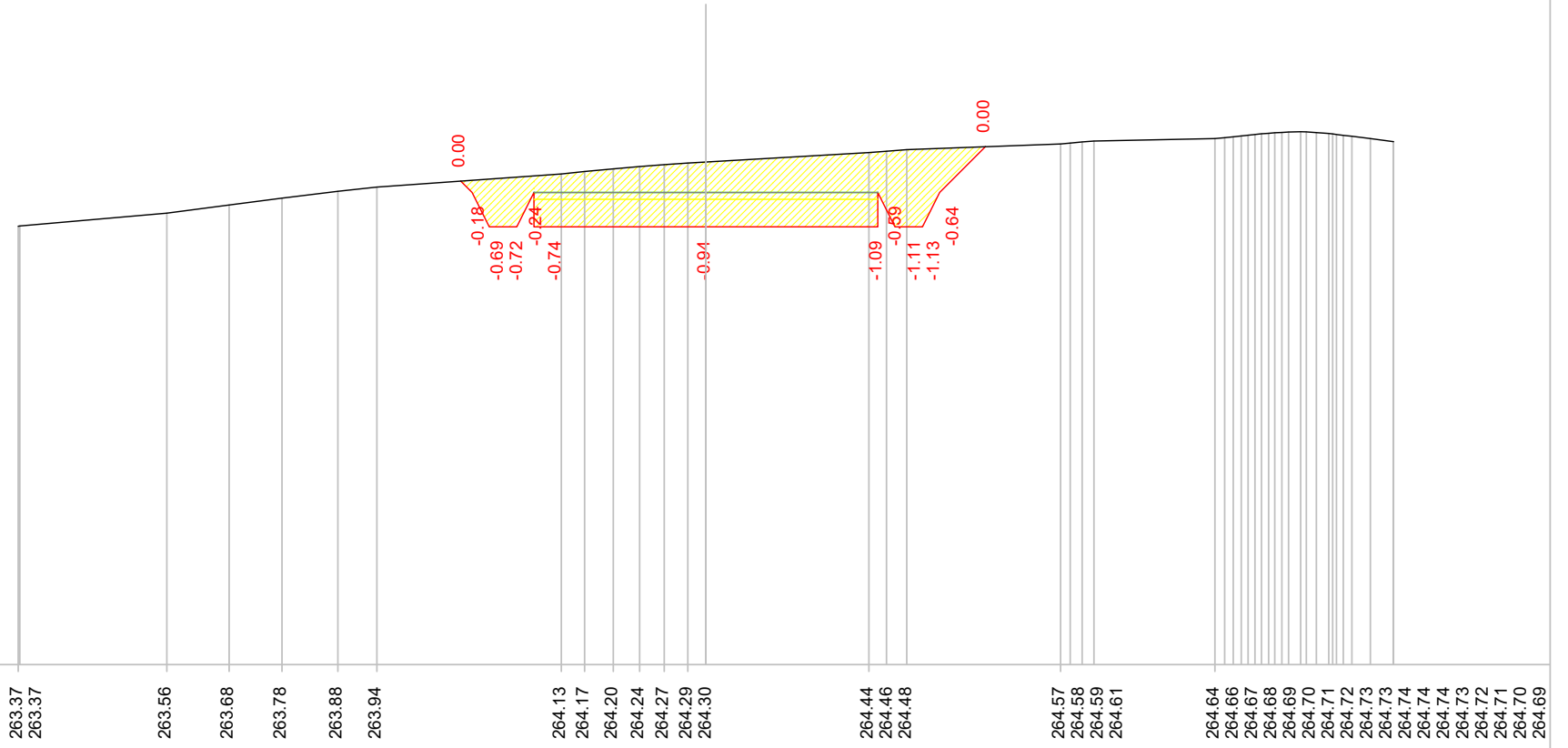
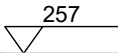
Indice : 16
 Progressiva : 163.538
 Codice : S.0004
 Area - scavo : 7.593
 Area - riporto : 0.000
 QuotaProgetto : 264.976

Scala : 1/100



Indice : 17
 Progressiva : 173.891
 Codice : S.0005
 Area - scavo : 6.276
 Area - riporto : 0.000
 QuotaProgetto : 263.861

Scala : 1/100



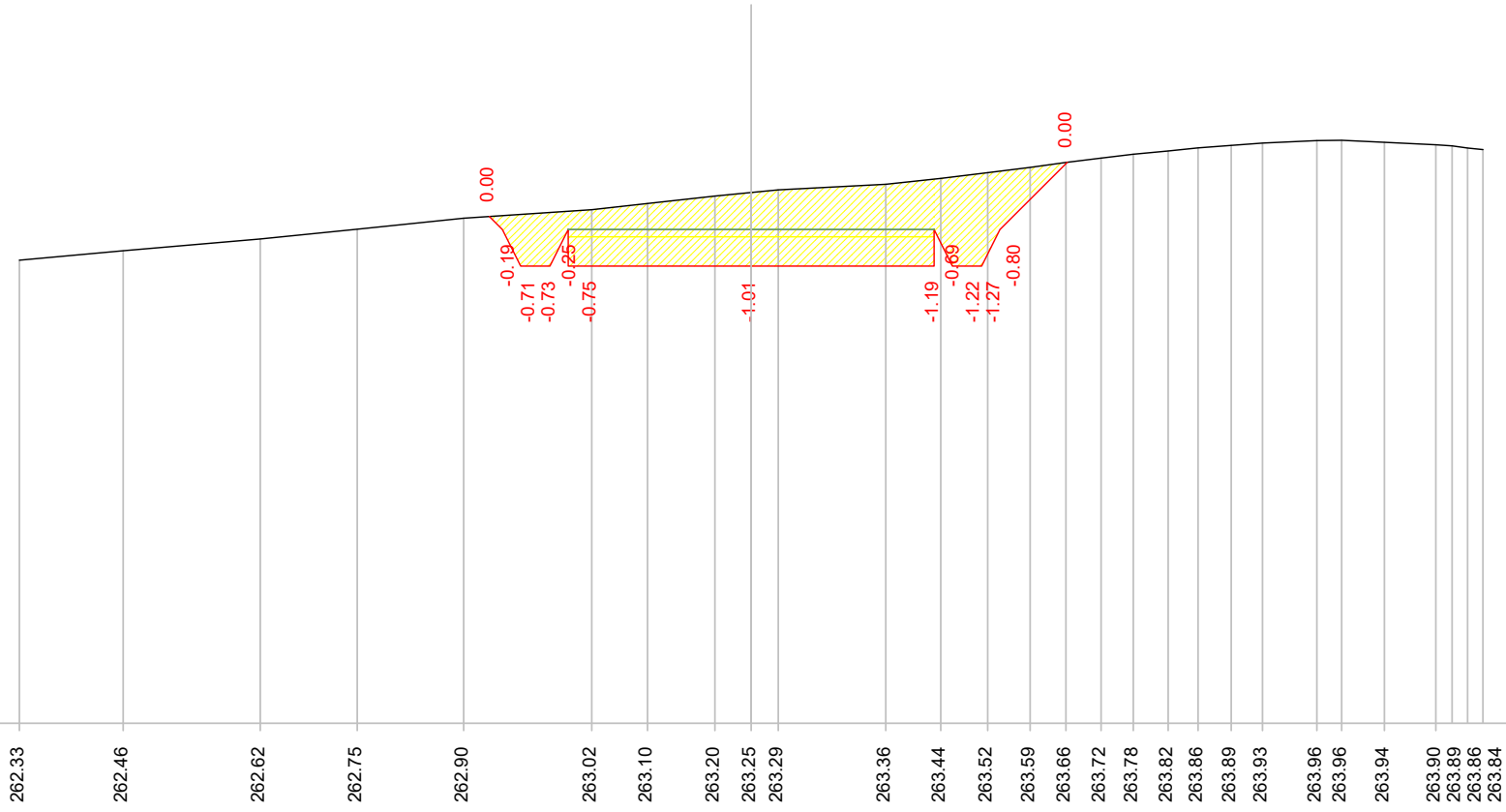
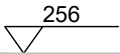
Quote terreno

Quote progetto

Parziali progetto

Indice : 18
 Progressiva : 184.245
 Codice : S.0007
 Area - scavo : 6.814
 Area - riporto : 0.000
 QuotaProgetto : 262.746

Scala : 1/100



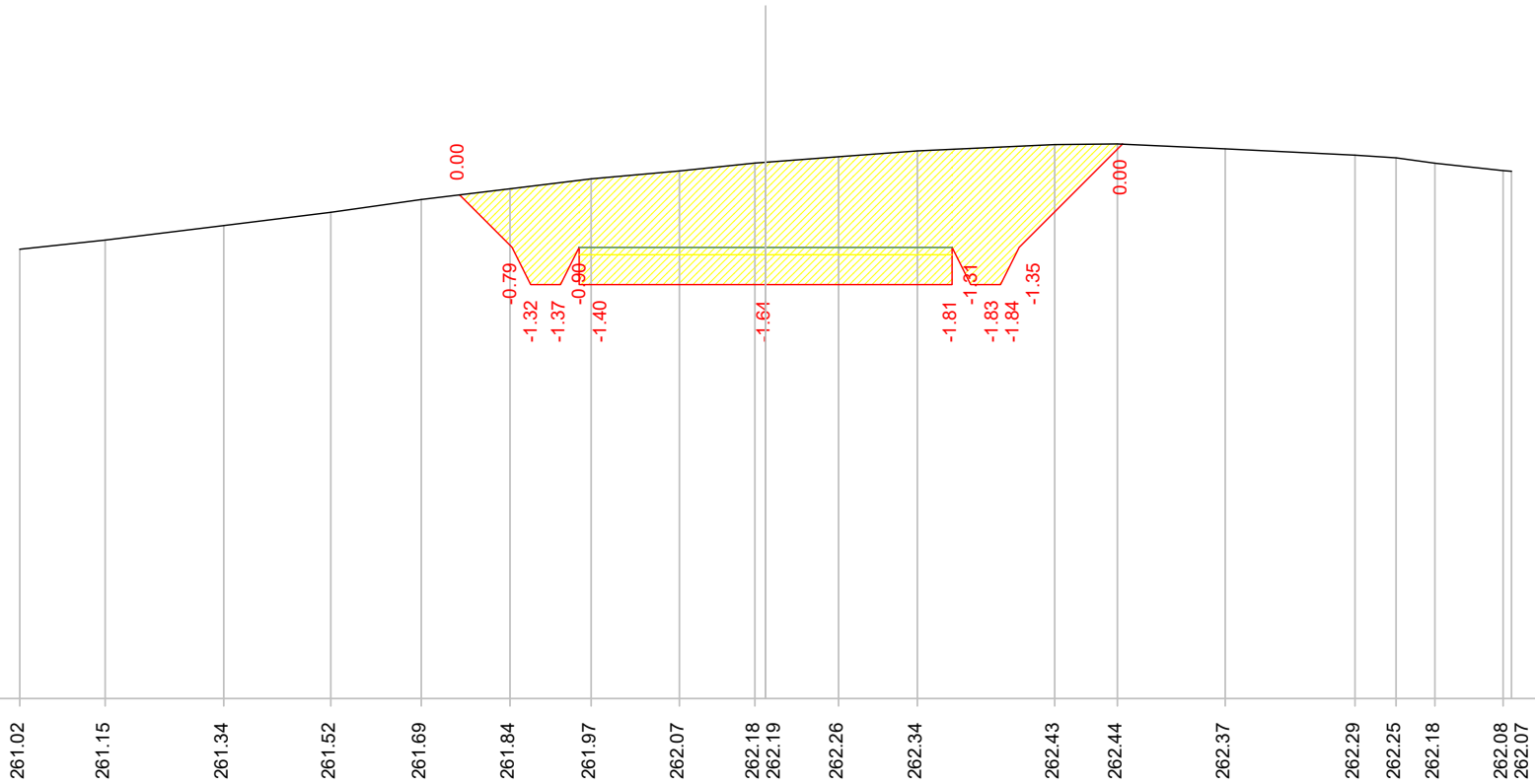
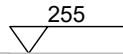
Quote terreno

Quote progetto

Parziali progetto

Indice : 19
 Progressiva : 200.000
 Codice : S.0020
 Area - scavo : 11.971
 Area - riporto : 0.000
 QuotaProgetto : 261.050

Scala : 1/100



Quote terreno

Quote progetto

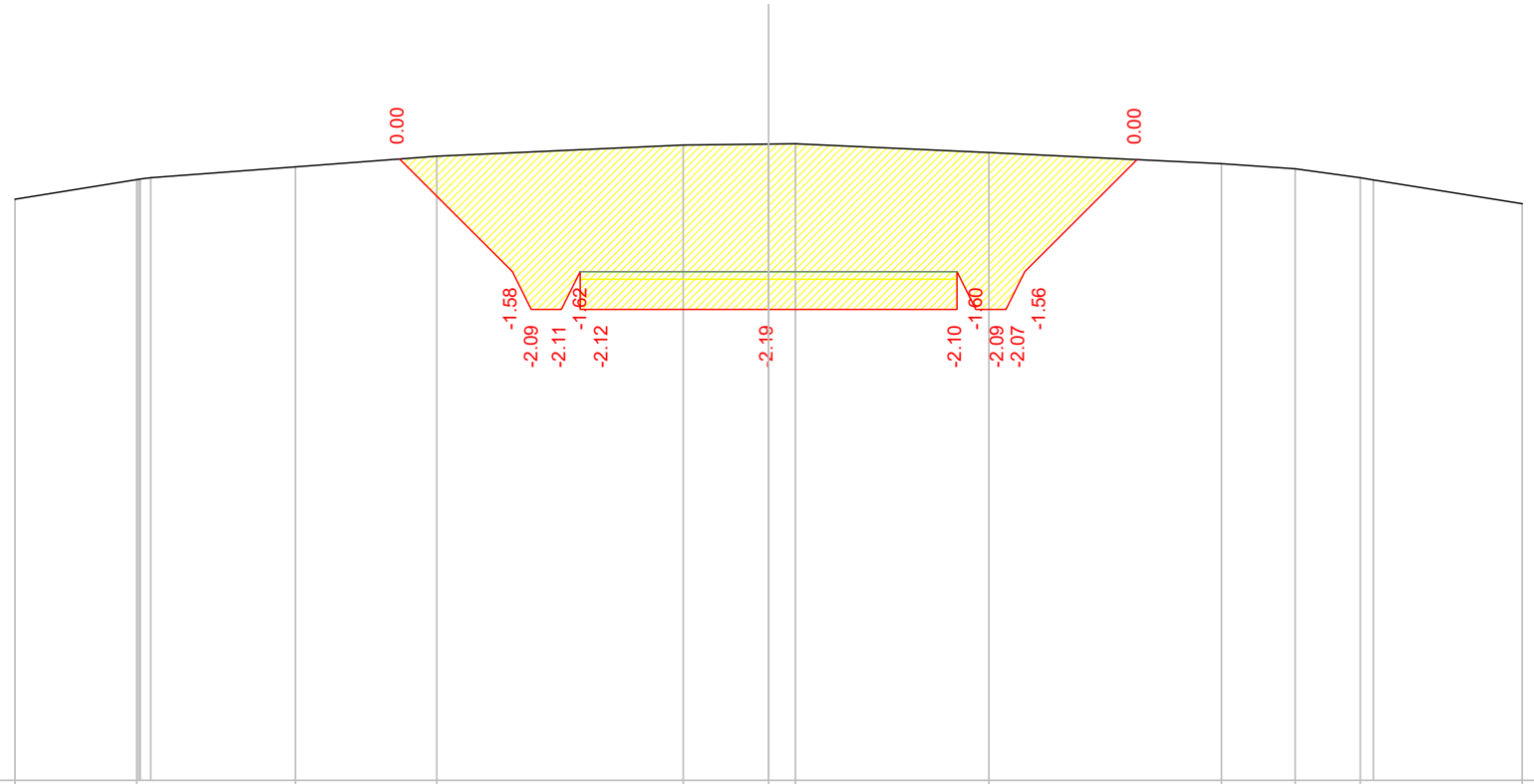
Parziali progetto

261.02 261.15 261.34 261.52 261.69 261.84 261.97 262.07 262.18 262.19 262.26 262.34 262.43 262.44 262.37 262.29 262.25 262.18 262.08 262.07

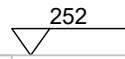
261.75 261.05 260.55 260.55 261.05 260.55 260.55 260.55 260.55 260.55 260.55 261.05 262.43

0.70 0.25 0.40 0.25 2.50 2.50 0.25 0.40 0.25 1.38

Indice : 20
 Progressiva : 220.471
 Codice : S.0008
 Area - scavo : 16.664
 Area - riporto : 0.000
 QuotaProgetto : 258.752



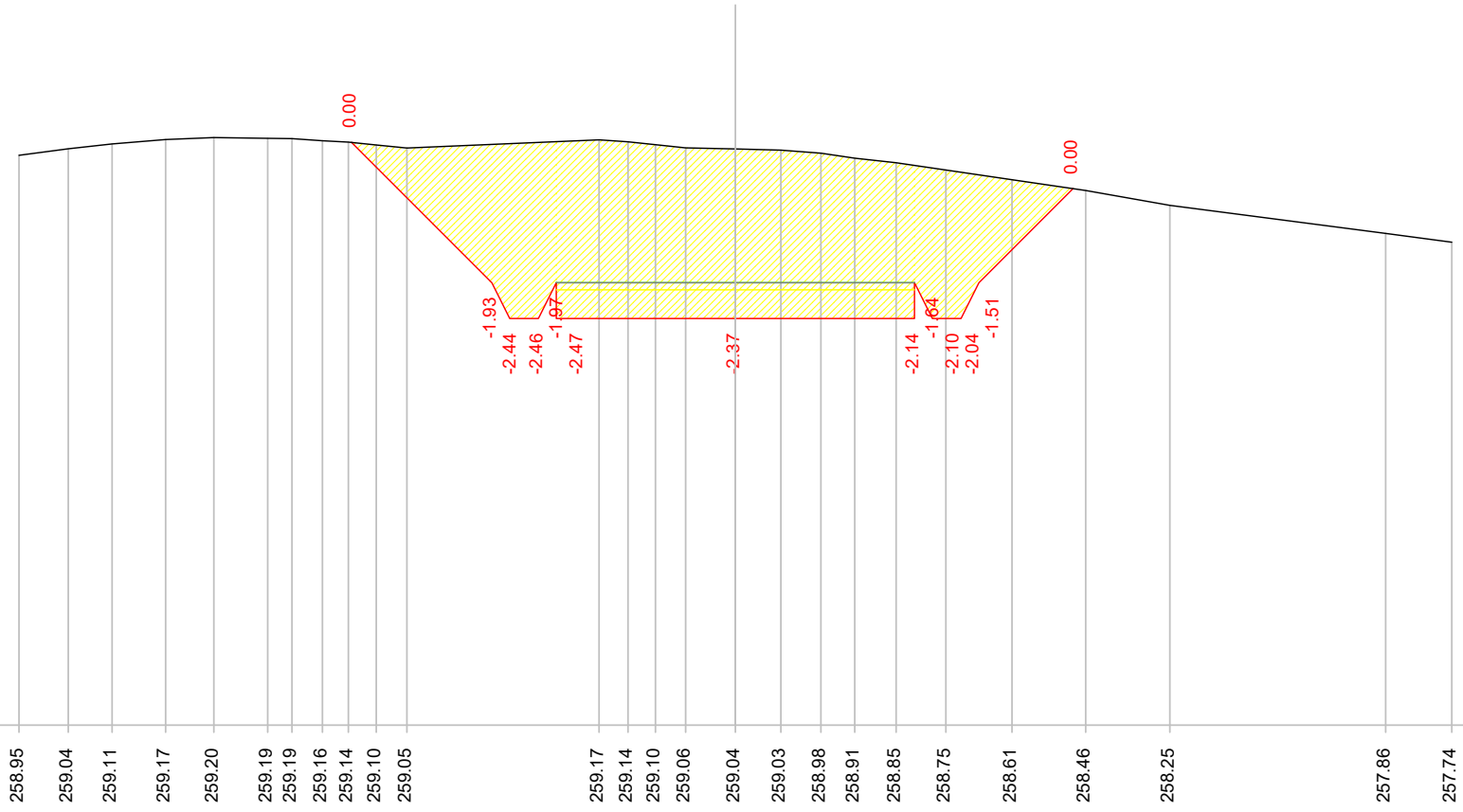
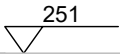
Scala : 1/100



Quote terreno	259.71	259.97	259.98	259.98	260.00	260.14	260.28	260.43	260.45	260.45	260.33	260.18	260.12	260.00	259.97	259.65
Quote progetto							260.25	258.75	258.25	258.25	258.25	258.25	260.24			
Parziali progetto							1.50	0.25	0.40	0.25	0.25	1.49				

Indice : 21
 Progressiva : 230.302
 Codice : S.0009
 Area - scavo : 18.413
 Area - riporto : 0.000
 QuotaProgetto : 257.175

Scala : 1/100



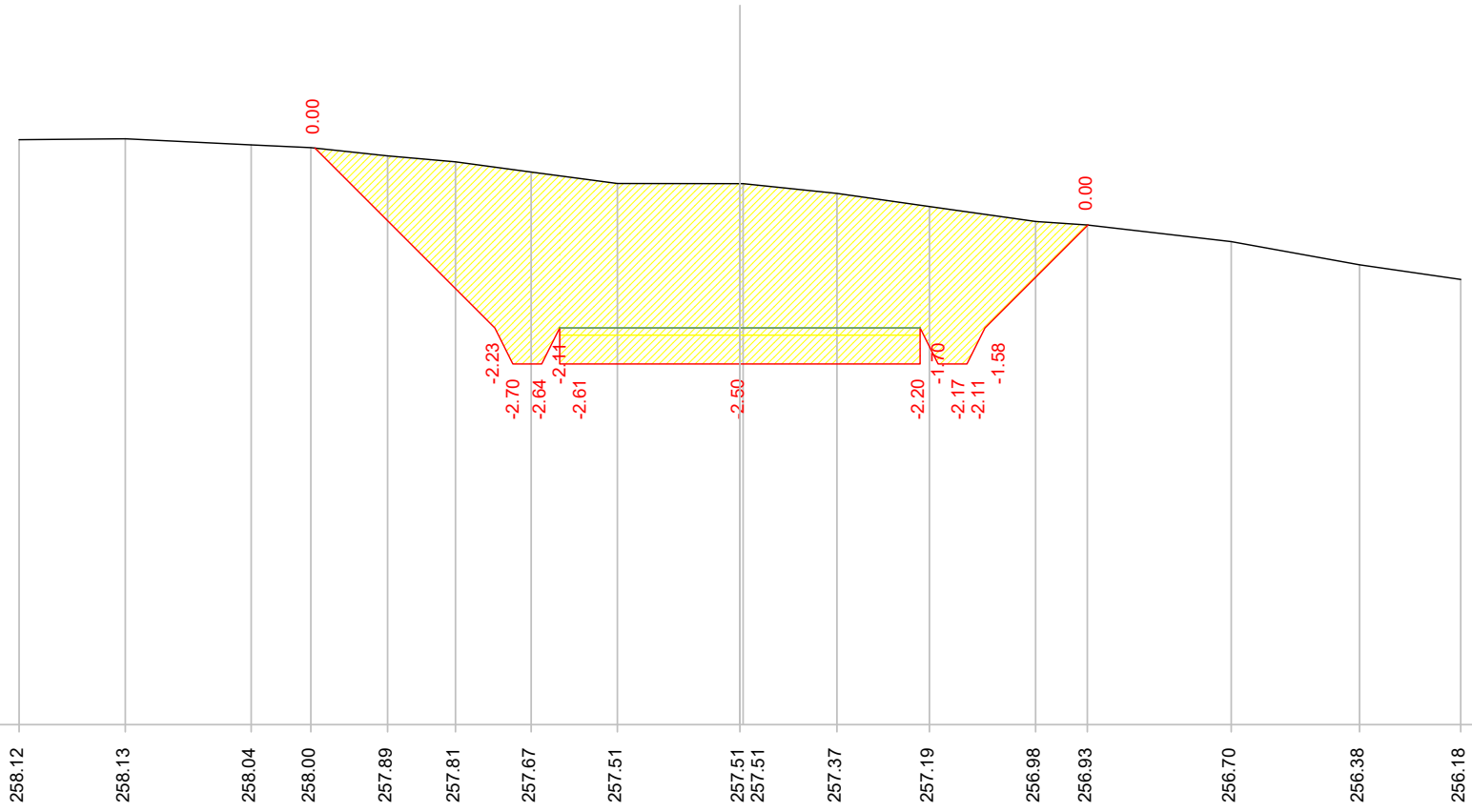
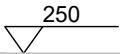
Quote terreno

Quote progetto

Parziali progetto

Indice : 22
 Progressiva : 240.133
 Codice : S.0010
 Area - scavo : 20.211
 Area - riporto : 0.000
 QuotaProgetto : 255.503

Scala : 1/100



Quote terreno

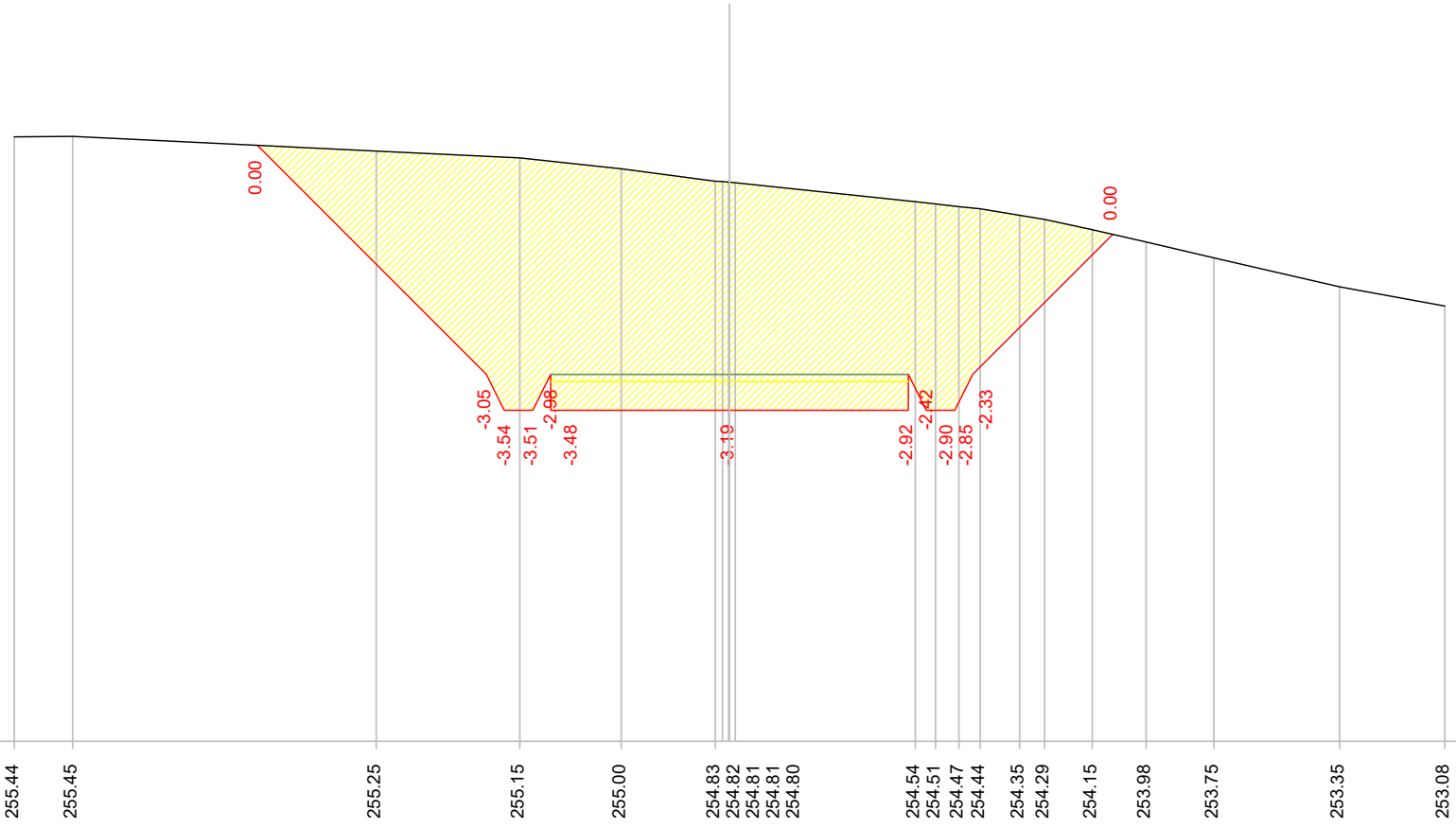
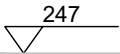
Quote progetto

Parziali progetto

258.12	258.13	258.04	258.00	257.89	257.81	257.67	257.51	257.51	257.37	257.19	256.98	256.93	256.70	256.38	256.18
			258.00			255.50 255.00 255.00 255.50 255.00	255.00	255.00		255.00 255.50 255.00 255.50	256.93				
				2.49		0.25 0.40 0.25 0.06	2.50		2.50	0.25 0.40 0.25	1.43				

Indice : 23
 Progressiva : 260.000
 Codice : S.0023
 Area - scavo : 28.660
 Area - riporto : 0.000
 QuotaProgetto : 252.126

Scala : 1/100



Quote terreno

Quote progetto

Parziali progetto

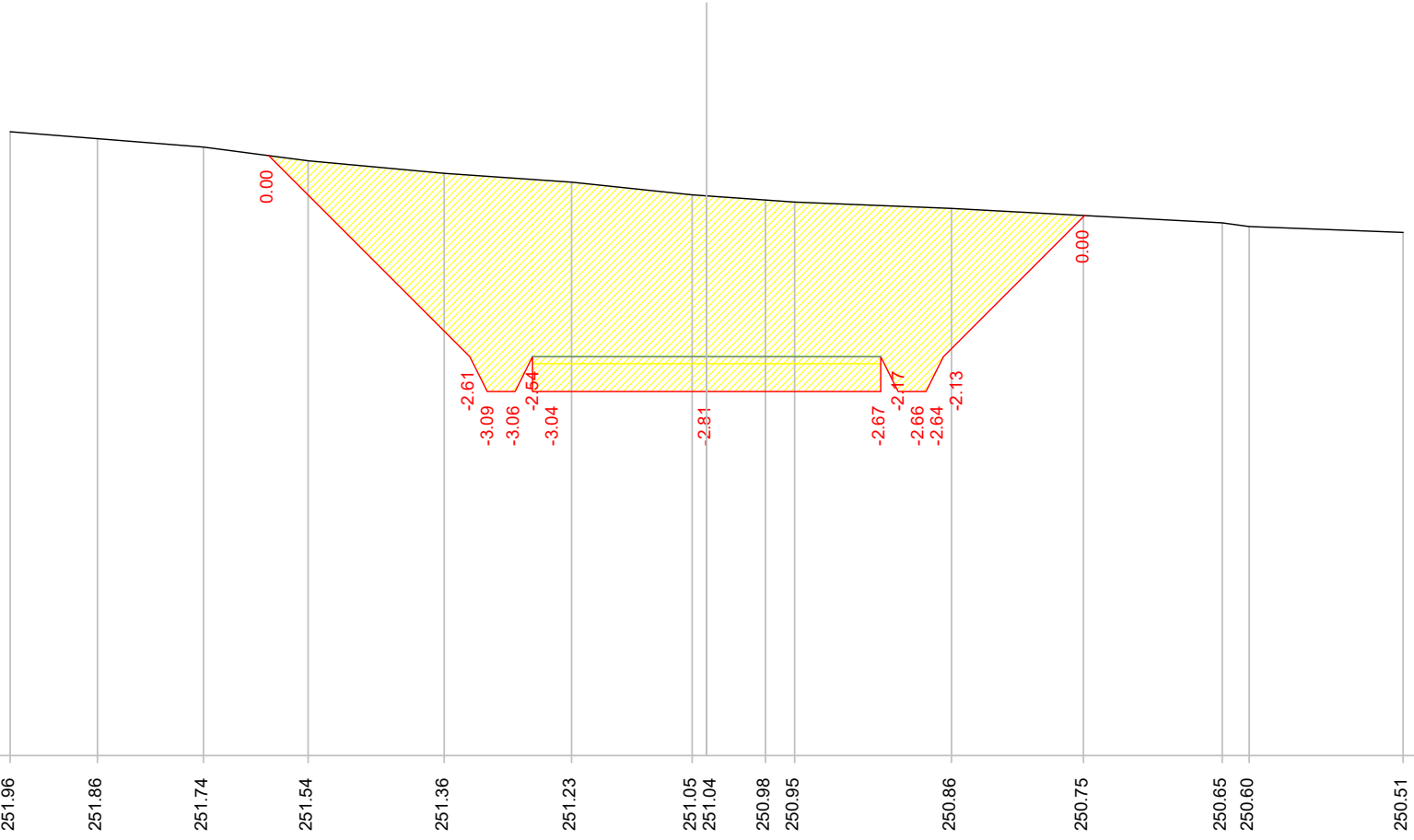
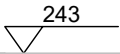
255.44 255.45 255.25 255.15 255.00 254.83 254.82 254.81 254.80 254.54 254.51 254.47 254.44 254.35 254.29 254.15 253.98 253.75 253.35 253.08

255.33 252.13 251.63 252.13 251.63 251.63 251.63 251.63 251.63 251.63 252.13 252.13 251.63 252.13 254.08 254.08 254.08 254.08 254.08 254.08

3.20 0.25 0.40 0.25 2.50 2.50 0.25 0.40 0.25 1.96

Indice : 24
 Progressiva : 280.000
 Codice : S.0024
 Area - scavo : 24.959
 Area - riporto : 0.000
 QuotaProgetto : 248.726

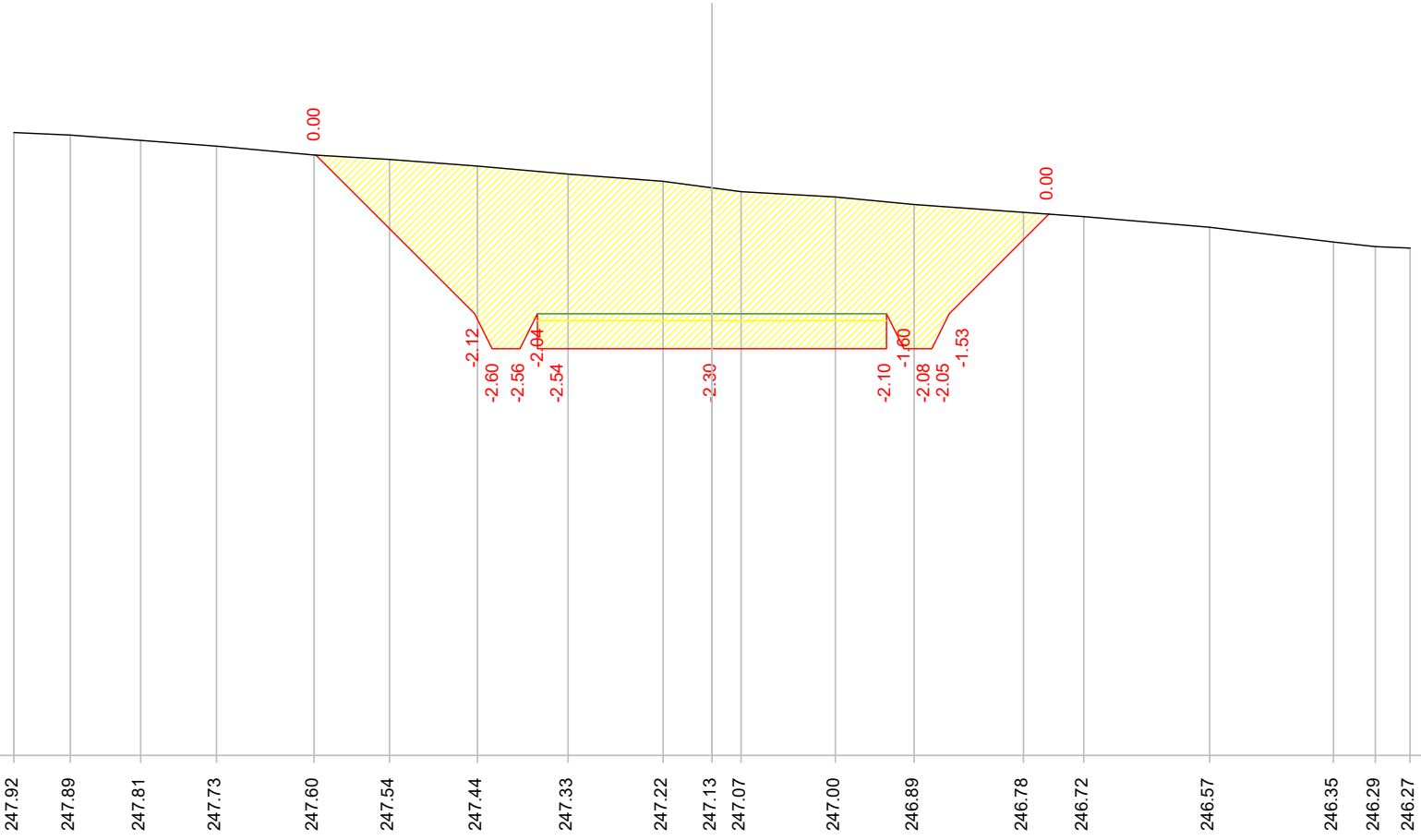
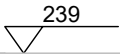
Scala : 1/100



Quote terreno	251.96	251.86	251.74	251.54	251.36	251.23	251.05	251.04	250.98	250.95	250.86	250.75	250.65	250.60	250.51	
Quote progetto				251.61		248.73	248.23	248.23	248.23	248.23	248.23	248.73	250.75			
Parziali progetto				2.89		0.25	0.40	0.25	0.25	2.50		2.50	0.25	0.40	0.25	2.03

Indice : 25
 Progressiva : 300.000
 Codice : S.0025
 Area - scavo : 19.023
 Area - riporto : 0.000
 QuotaProgetto : 245.326

Scala : 1/100



Quote terreno

Quote progetto

Parziali progetto

2.27

0.25

0.40

0.25

0.05

2.50

2.50

0.25

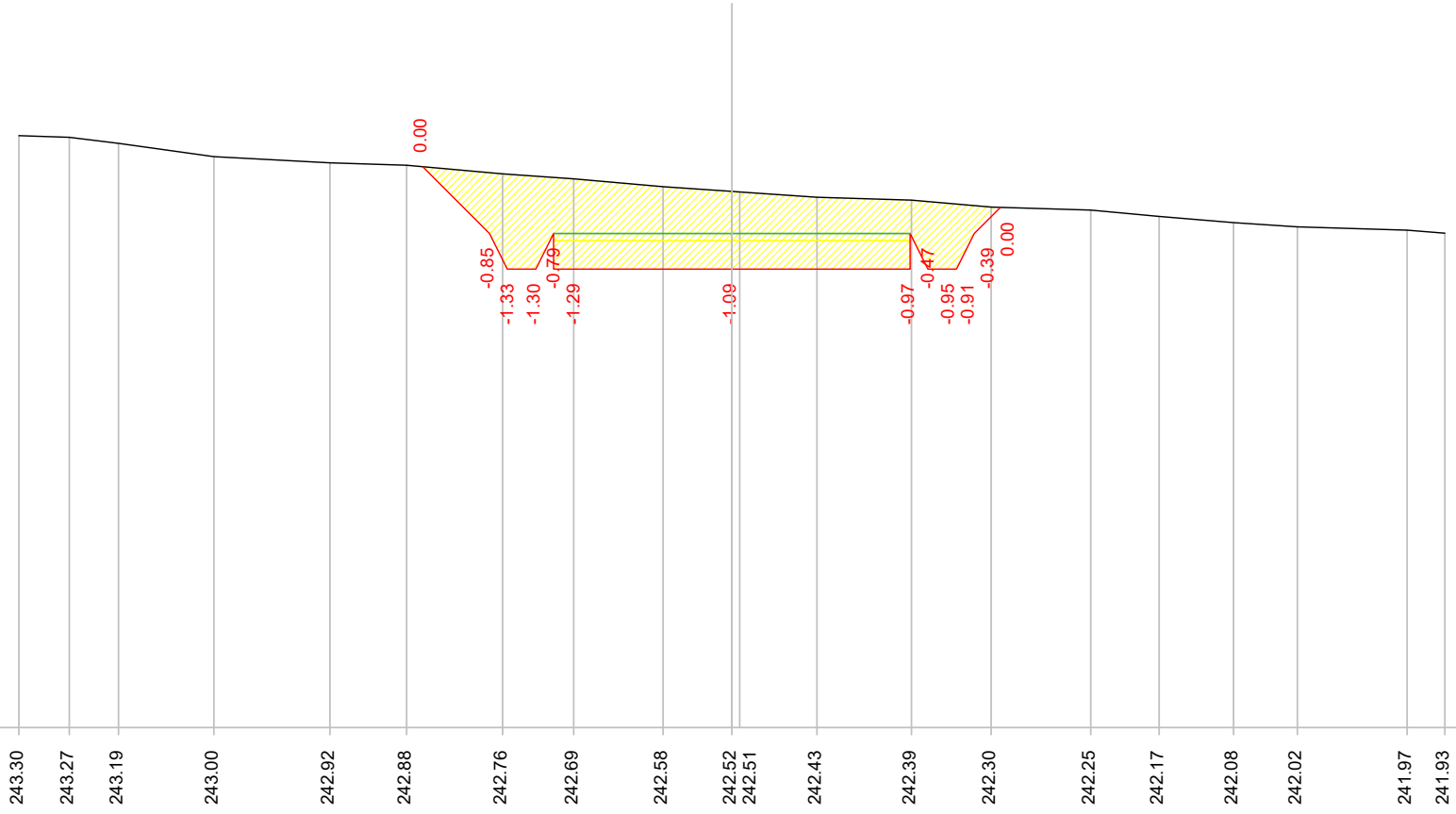
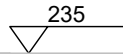
0.40

0.25

1.43

Indice : 26
 Progressiva : 320.000
 Codice : S.0026
 Area - scavo : 7.751
 Area - riporto : 0.000
 QuotaProgetto : 241.926

Scala : 1/100



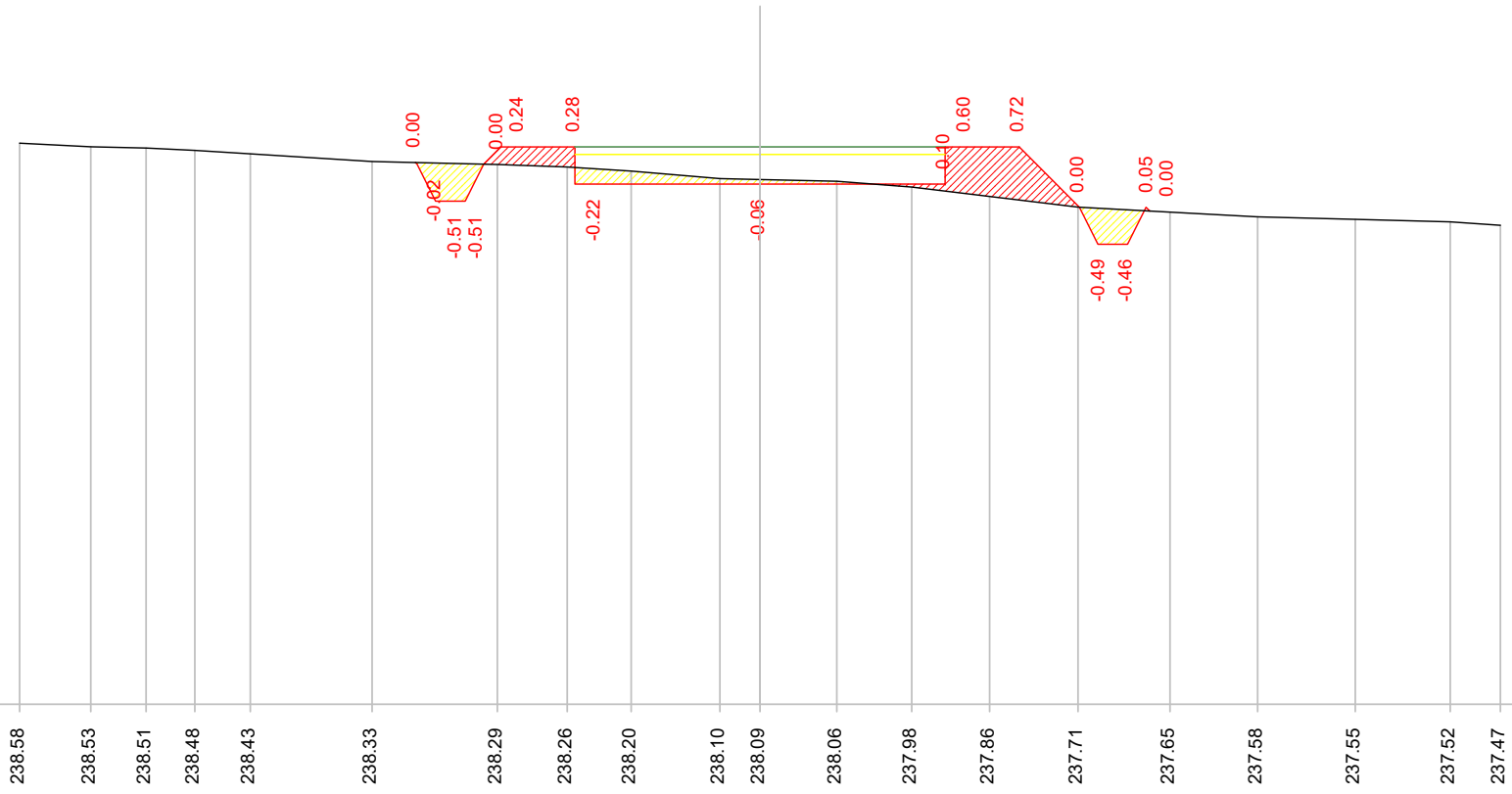
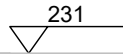
Quote terreno

Quote progetto

Parziali progetto

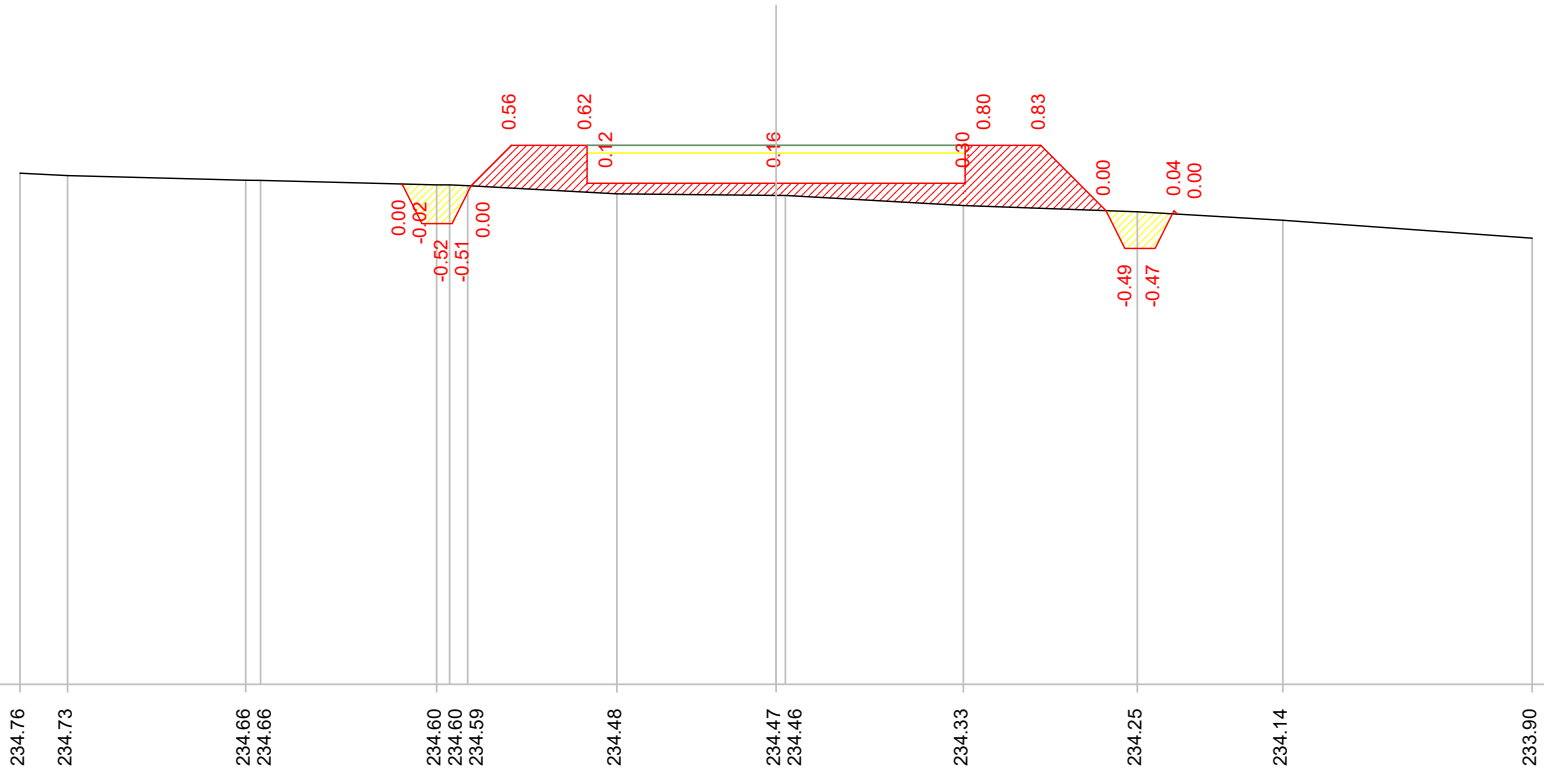
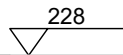
Indice : 27
 Progressiva : 340.000
 Codice : S.0027
 Area - scavo : 1.037
 Area - riporto : -1.276
 QuotaProgetto : 238.526

Scala : 1/100



Indice : 28
 Progressiva : 360.000
 Codice : S.0028
 Area - scavo : 0.648
 Area - riporto : -2.852
 QuotaProgetto : 235.126

Scala : 1/100



Quote terreno

234.76 234.73 234.66
 234.66 234.60 234.60 234.59 234.48 234.47 234.46 234.33 234.25 234.14 233.90

Quote progetto

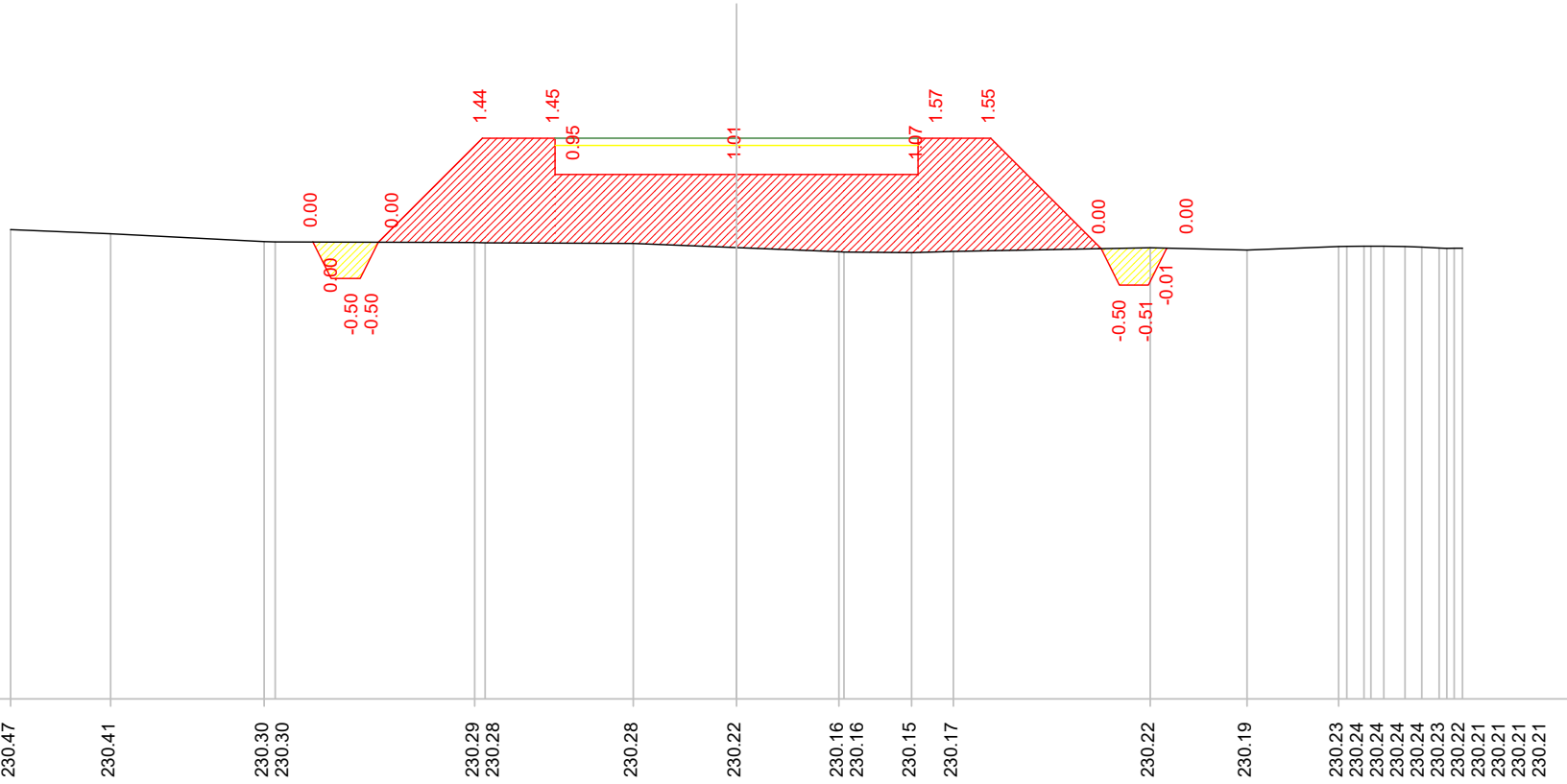
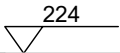
234.62 234.59 234.09 234.09 234.59 235.13 235.13 234.63 234.63 235.13 235.13 234.26 233.76 233.76 234.26 234.22

Parziali progetto

0.25 0.40 0.25 0.53 1.00 0.00 2.50 2.50 0.00 1.00 0.86 0.25 0.40 0.25 0.05

Indice : 29
 Progressiva : 380.000
 Codice : S.0029
 Area - scavo : 0.660
 Area - riporto : -10.261
 QuotaProgetto : 231.726

Scala : 1/100



Quote terreno

Quote progetto

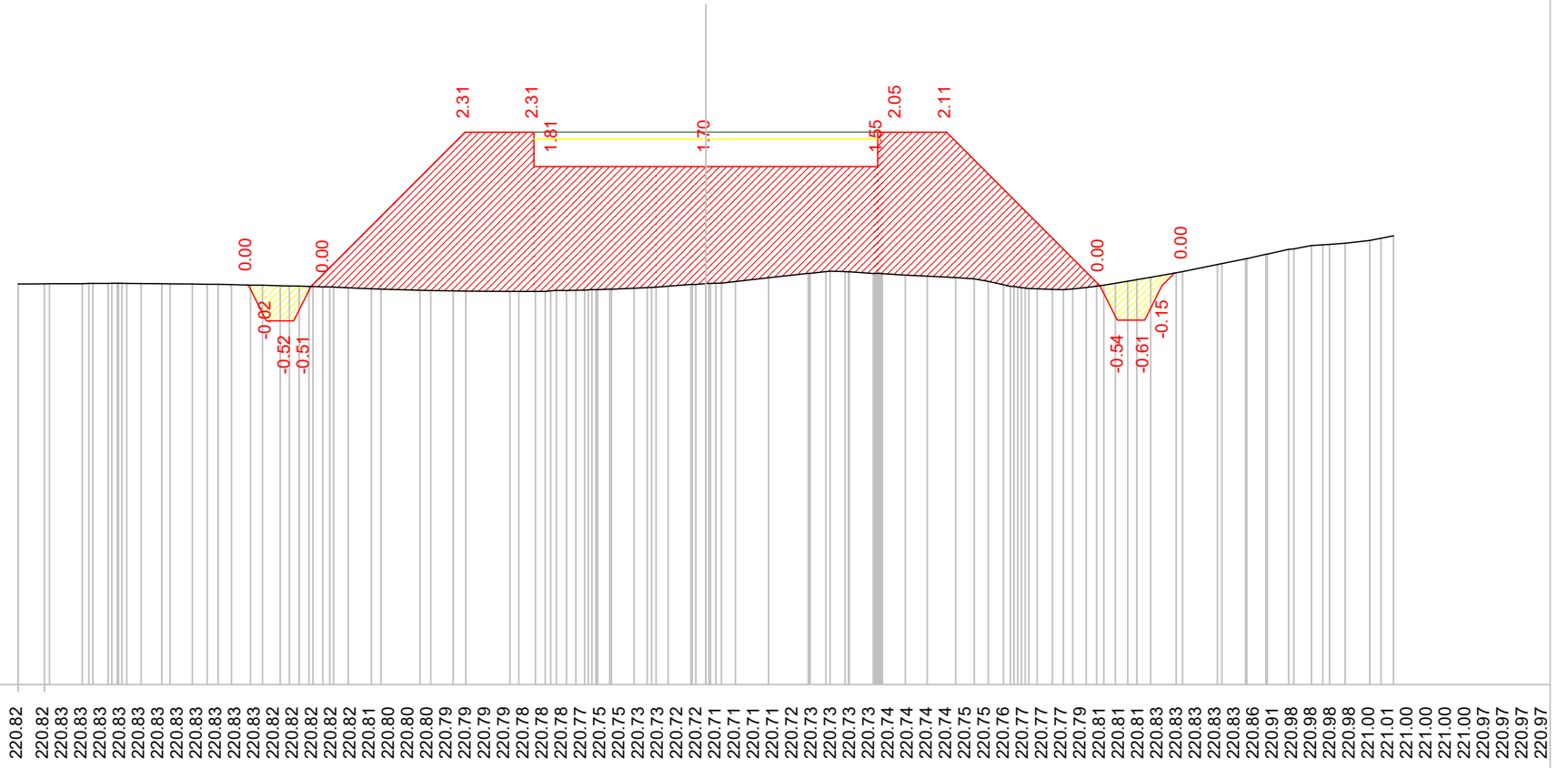
Parziali progetto

230.47	230.41	230.30	230.30	230.29	230.28	230.28	230.22	230.16	230.16	230.15	230.17	230.22	230.19	230.23	230.24	230.24	230.24	230.23	230.22	230.21	230.21
		230.30	230.29	230.29	230.29	231.73	231.73	231.23	231.23	231.73	231.73	230.20	230.20	230.20	230.20	230.20	230.20	230.20	230.21		
		0.00	0.40	0.25	1.43	1.00	0.00	2.50	2.50	0.00	1.00	1.52	0.25	0.40	0.25	0.00	0.00	0.00			

Indice : 33
Progressiva : 431.168
Codice : S.0002
Area - scavo : 0.745
Area - riporto : -17.888
QuotaProgetto : 223.027

Scala : 1/100

215



Quote terreno

220.82 220.82 220.83 220.83 220.83 220.83 220.83 220.83 220.83 220.83 220.82 220.82 220.82 220.82 220.81 220.80 220.80 220.80 220.79 220.79 220.79 220.78 220.78 220.78 220.77 220.75 220.75 220.73 220.73 220.72 220.72 220.71 220.71 220.71 220.72 220.73 220.73 220.73 220.73 220.74 220.74 220.74 220.74 220.75 220.75 220.76 220.76 220.77 220.77 220.77 220.79 220.79 220.81 220.81 220.81 220.81 220.83 220.83 220.83 220.83 220.86 220.91 220.98 220.98 220.98 220.98 221.00 221.00 221.00 221.00 221.00 220.97 220.97 220.97

Quote progetto

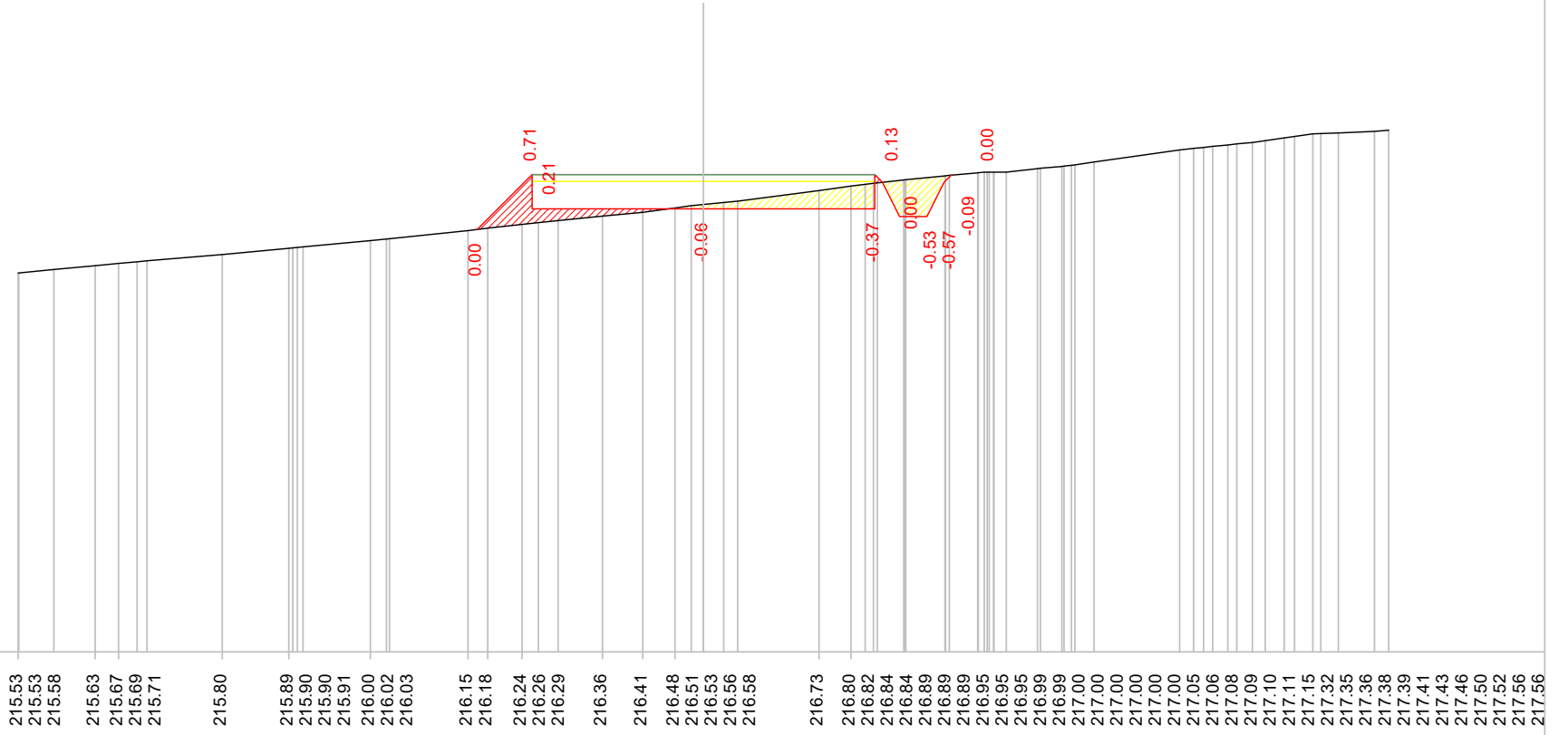
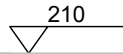
220.81 220.79 220.29 220.29 223.03 223.03 222.53 222.53 223.03 223.03 220.80 220.30 220.30 220.80 220.98

Parziali progetto

0.02 0.40 0.25 2.24 1.00 0.00 2.50 2.50 0.00 1.00 2.23 0.25 0.40 0.25 0.18

Indice : 36
 Progressiva : 470.407
 Codice : S.0004
 Area - scavo : 0.926
 Area - riporto : -0.511
 QuotaProgetto : 216.965

Scala : 1/100



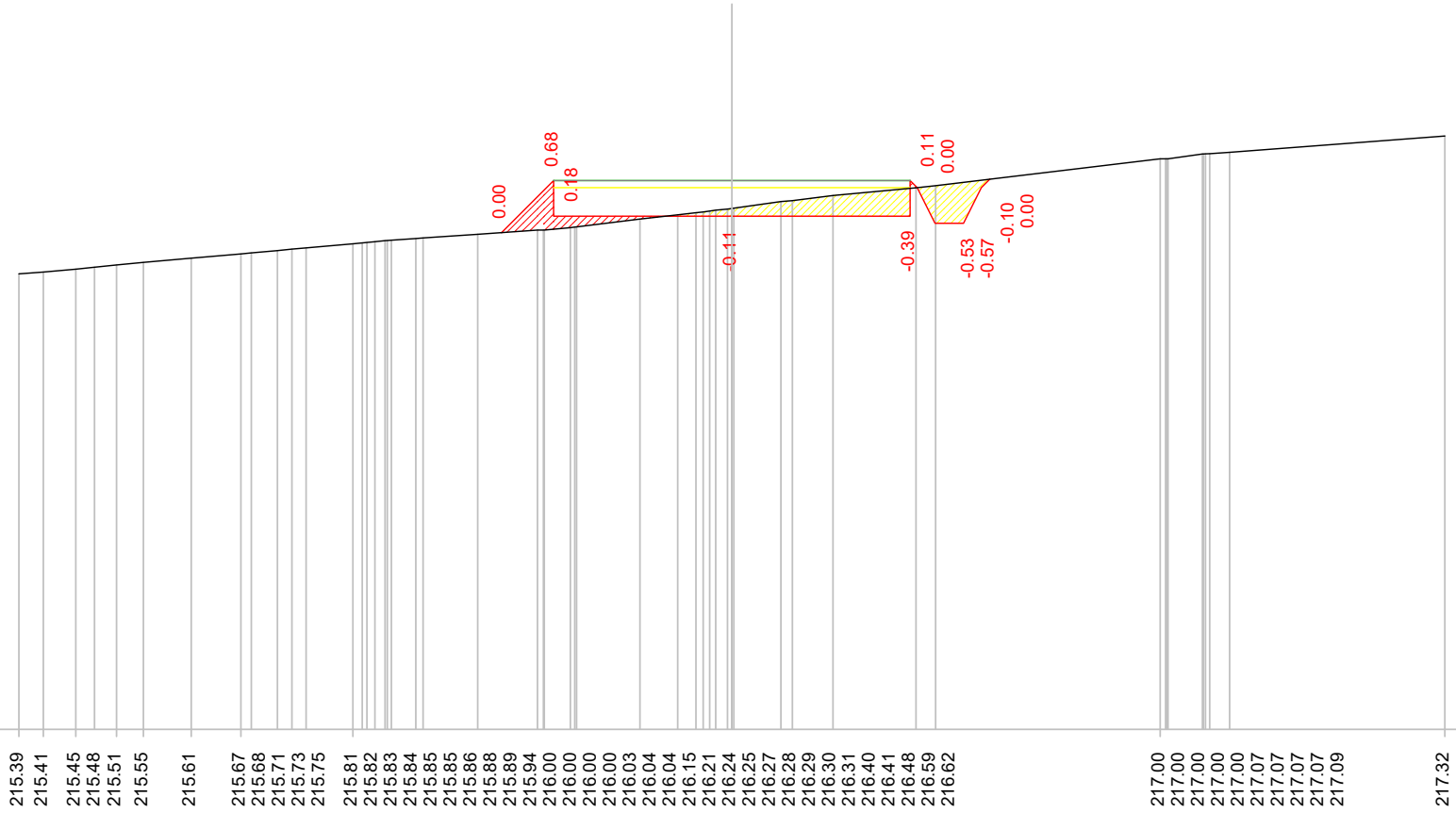
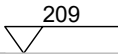
Quote terreno

Quote progetto

Parziali progetto

Indice : 37
 Progressiva : 472.835
 Codice : S.0005
 Area - scavo : 1.086
 Area - riporto : -0.399
 QuotaProgetto : 216.694

Scala : 1/100



Quote terreno

215.39 215.41 215.45 215.48 215.51 215.55 215.61 215.67 215.68 215.71 215.73 215.75 215.81 215.82 215.83 215.84 215.85 215.86 215.88 215.89 215.94 216.00 216.00 216.00 216.00 216.03 216.04 216.04 216.15 216.21 216.24 216.25 216.27 216.28 216.29 216.30 216.31 216.40 216.41 216.48 216.59 216.62 217.00 217.00 217.00 217.00 217.07 217.07 217.07 217.09 217.32

Quote progetto

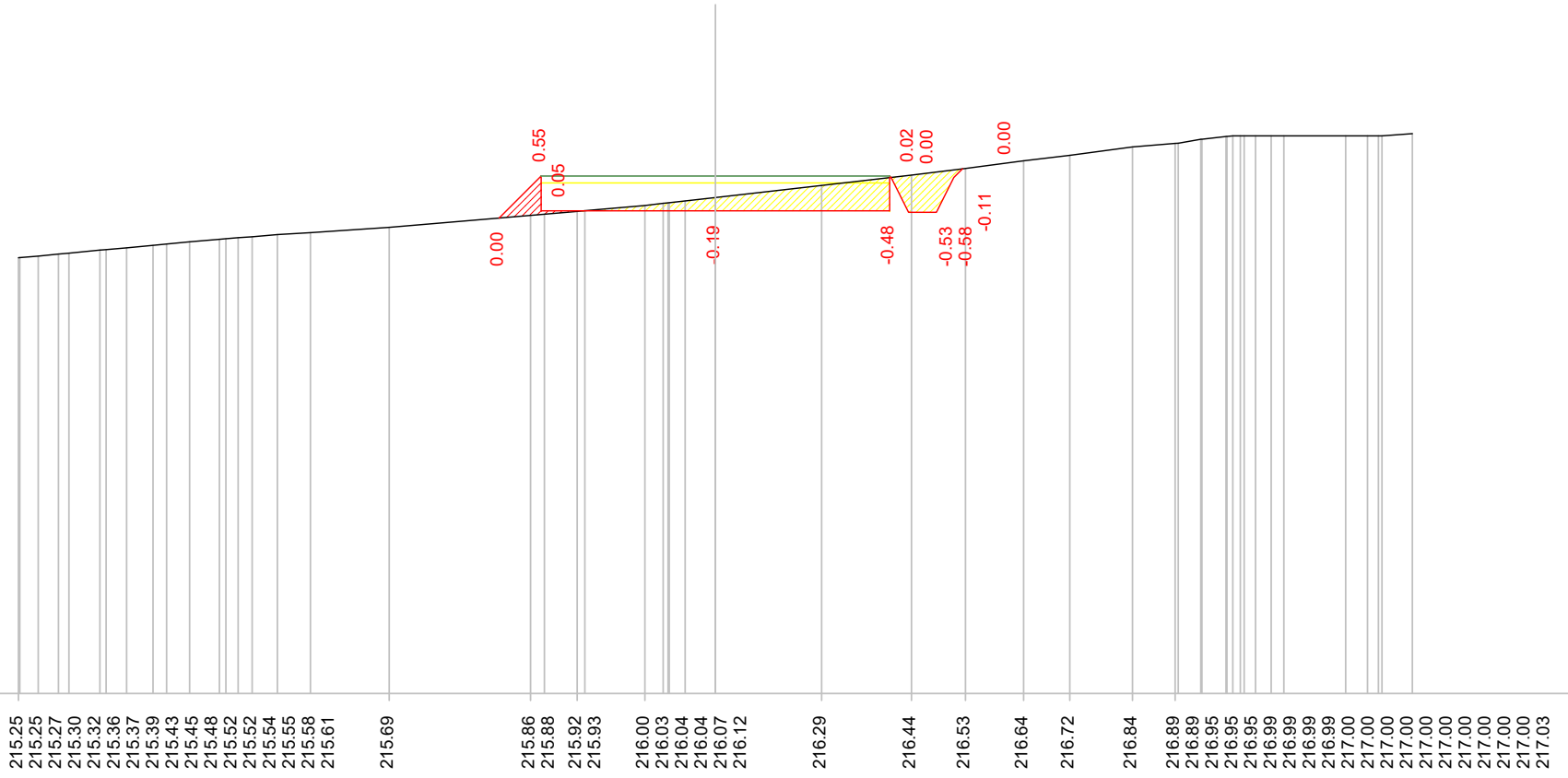
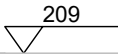
215.96 216.69 216.19 216.19 216.19 216.69 216.59 216.09 216.59 216.71

Parziali progetto

0.73 0.00 2.50 2.50 0.00 0.25 0.40 0.25 0.12

Indice : 38
 Progressiva : 475.264
 Codice : S.0006
 Area - scavo : 1.390
 Area - riporto : -0.184
 QuotaProgetto : 216.423

Scala : 1/100



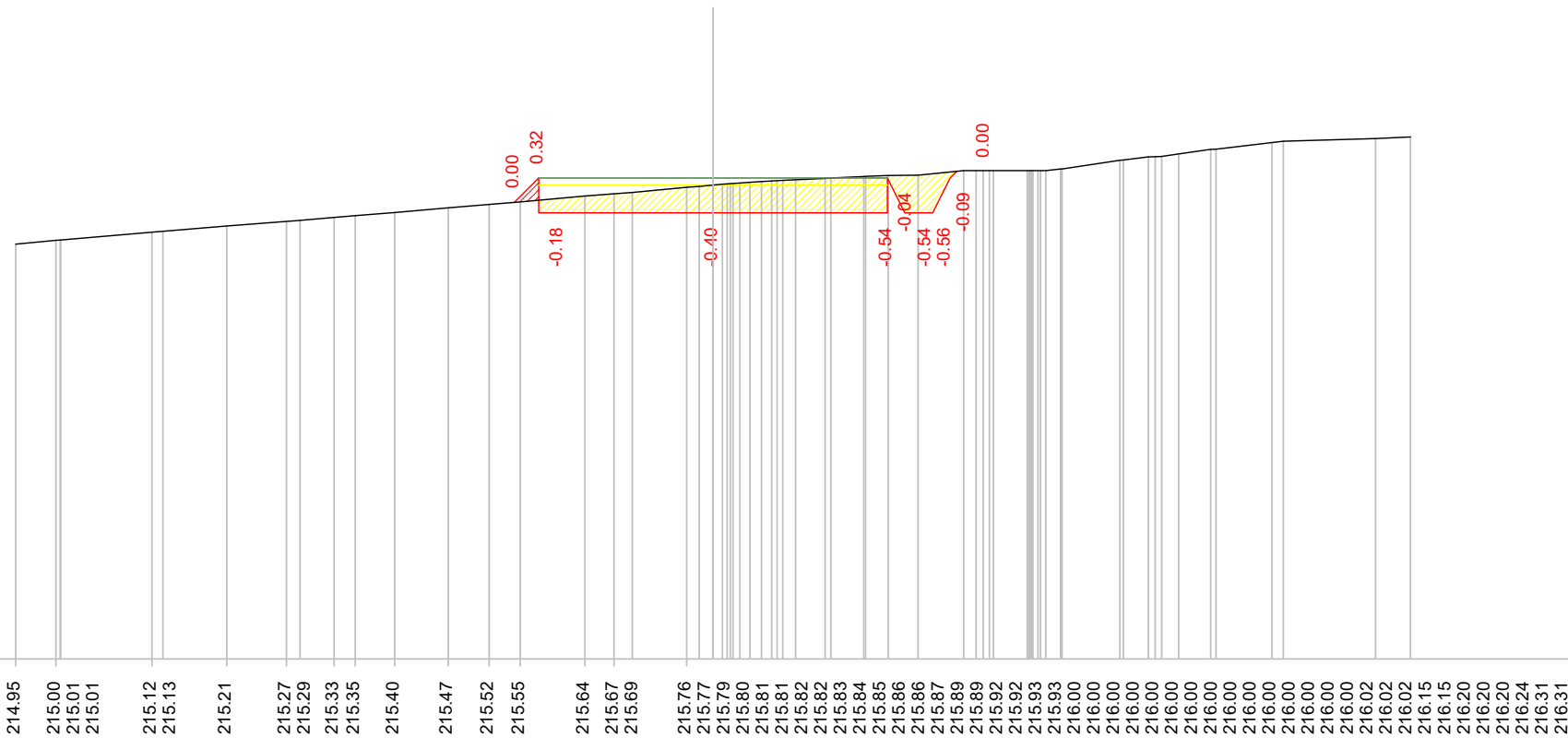
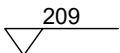
Quote terreno

Quote progetto

Parziali progetto

Indice : 39
Progressiva : 480.000
Codice : S.0021
Area - scavo : 2.292
Area - riporto : -0.057
QuotaProgetto : 215.894

Scala : 1/100



Quote terreno

214.95
215.00
215.01
215.01
215.12
215.13
215.21
215.27
215.29
215.33
215.35
215.40
215.47
215.52
215.55
215.64
215.67
215.69
215.76
215.77
215.79
215.80
215.81
215.81
215.82
215.82
215.83
215.84
215.85
215.86
215.86
215.87
215.87
215.89
215.89
215.92
215.92
215.93
215.93
216.00
216.00
216.00
216.00
216.00
216.00
216.00
216.00
216.00
216.00
216.02
216.02
216.15
216.15
216.20
216.20
216.20
216.24
216.31
216.31

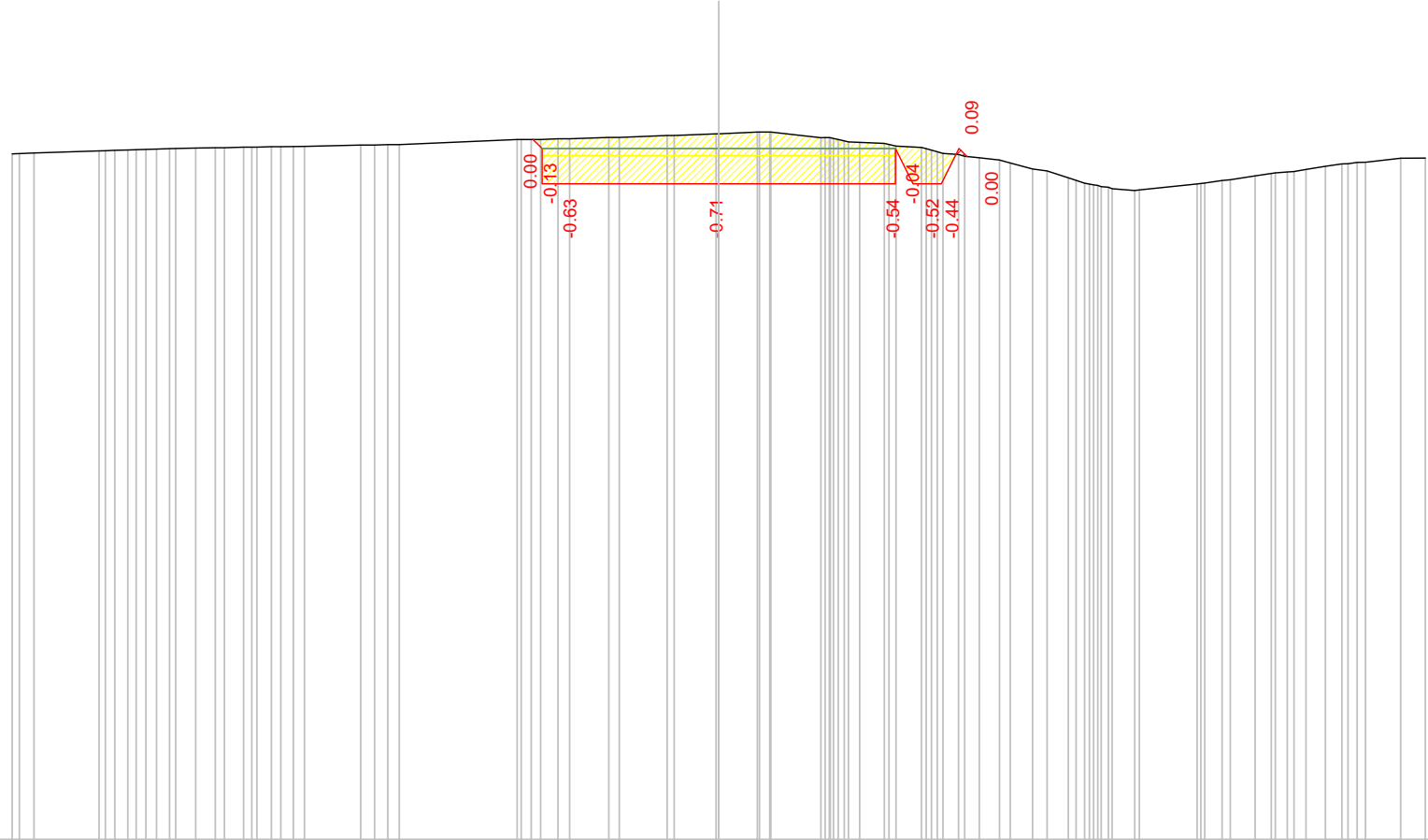
Quote progetto

215.54
215.89
215.39
215.39
215.39
215.39
215.39
215.89
215.99

Parziali progetto

0.35
0.00
2.50
2.50
0.98
0.40
0.25

Indice : 40
Progressiva : 500.000
Codice : S.0022
Area - scavo : 3.645
Area - riporto : -0.009
QuotaProgetto : 213.663



Scala : 1/100

Quote terreno

213.59
213.59
213.60

213.63
213.63
213.64
213.64
213.65
213.65
213.66
213.66
213.67
213.67
213.68
213.68
213.68
213.69
213.69
213.69
213.71
213.71
213.72
213.72
213.79
213.79
213.79
213.79
213.79
213.80
213.80
213.82
213.82
213.85
213.85
213.87
213.87
213.90
213.90
213.90
213.90
213.90
213.82
213.82
213.82
213.81
213.81
213.80
213.80
213.79
213.79
213.77
213.77
213.75
213.75
213.74
213.74
213.72
213.72
213.70
213.70
213.68
213.68
213.66
213.66
213.62
213.62
213.59
213.59
213.55
213.55
213.50
213.50
213.46
213.46
213.37
213.37
213.34
213.34
213.25
213.25
213.21
213.21
213.17
213.17
213.16
213.16
213.14
213.14
213.12
213.12
213.11
213.11
213.09
213.09
213.07
213.07
213.08
213.08
213.16
213.16
213.17
213.17

Quote progetto

213.79
213.66
213.16

213.16
213.66
213.16
213.66
213.55

Parziali progetto

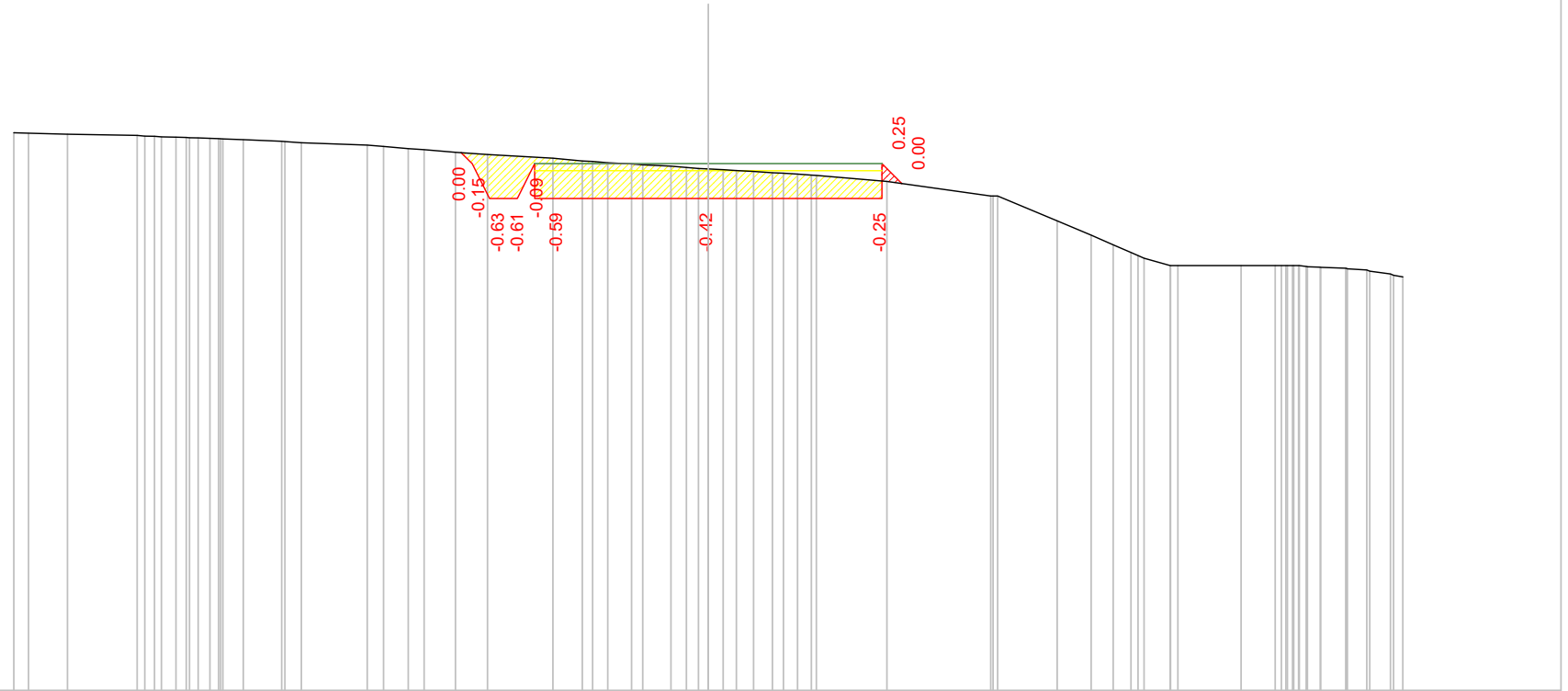
0.00
2.50

2.50
0.28
0.40
0.25
0.11

Indice : 41
 Progressiva : 520.370
 Codice : S.0007
 Area - scavo : 2.586
 Area - riporto : -0.036
 QuotaProgetto : 211.465

Scala : 1/100

203.885



Quote terreno

211.91
211.90
211.89

211.87
211.86
211.86
211.85
211.84
211.84
211.83
211.83
211.82
211.82
211.81
211.79
211.78
211.77
211.73
211.71
211.68
211.67
211.63
211.60
211.54
211.50
211.50
211.48
211.46
211.45
211.43
211.41
211.40
211.39
211.38
211.37
211.35
211.33
211.33
211.31
211.30
211.30
211.21

211.00
211.00
211.00
210.64
210.44
210.30
210.19
210.14
210.11
210.00
210.00
210.00
210.00
210.00
210.00
210.00
210.00
210.00
210.00
210.00
210.00
210.00
210.00
210.00
209.99
209.98
209.98
209.97
209.96

Quote progetto

211.62
211.47
210.97
210.97
211.47
210.97

210.97

210.97
211.47
211.18

Parziali progetto

0.16
0.25
0.40
0.65

2.50

2.50

0.99

Indice : 43
 Progressiva : 547.077
 Codice : S.0008
 Area - scavo : 1.837
 Area - riporto : -0.151
 QuotaProgetto : 209.882

Scala : 1/100

203.885



Quote terreno

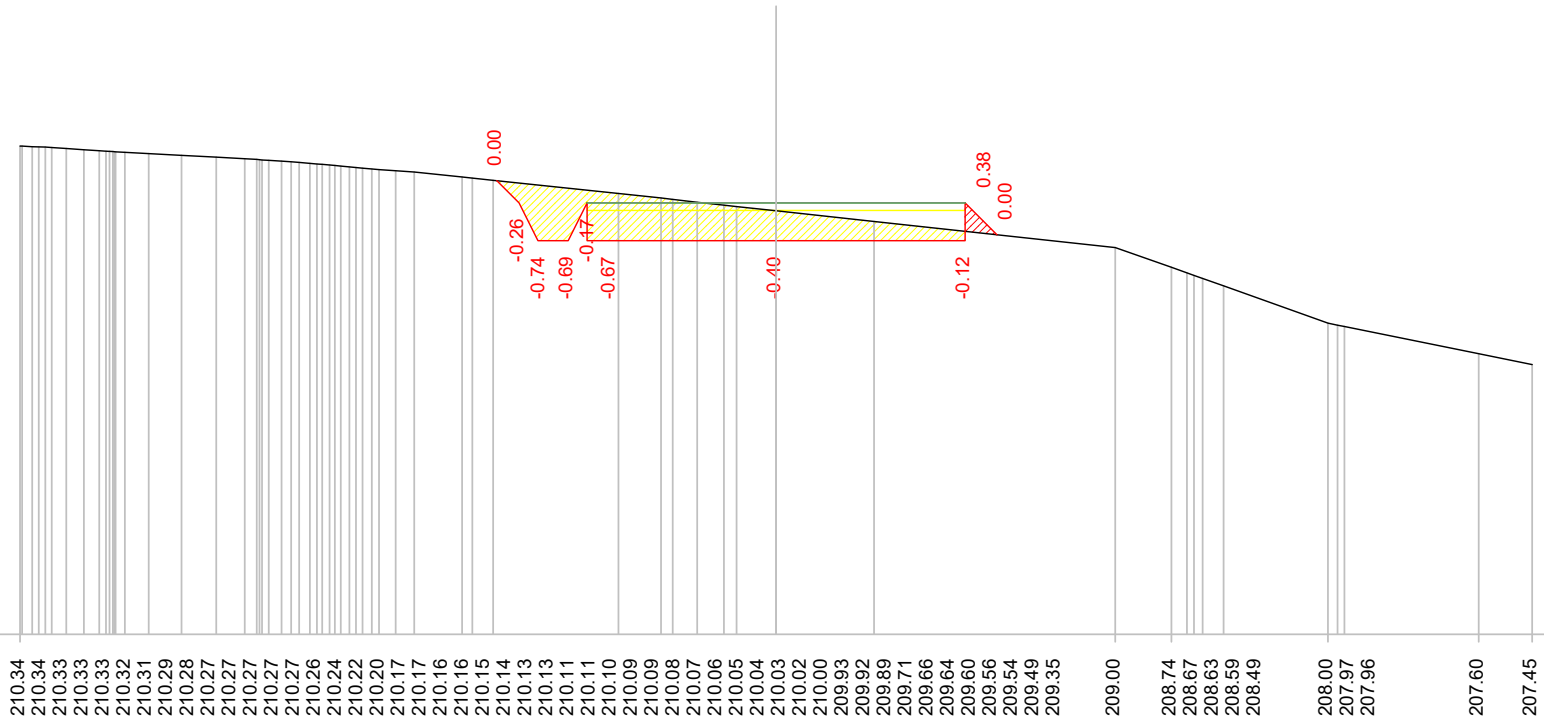
Quote progetto

Parziali progetto

Indice : 44
 Progressiva : 552.238
 Codice : S.0009
 Area - scavo : 2.545
 Area - riporto : -0.079
 QuotaProgetto : 209.590

Scala : 1/100

203.885



Quote terreno

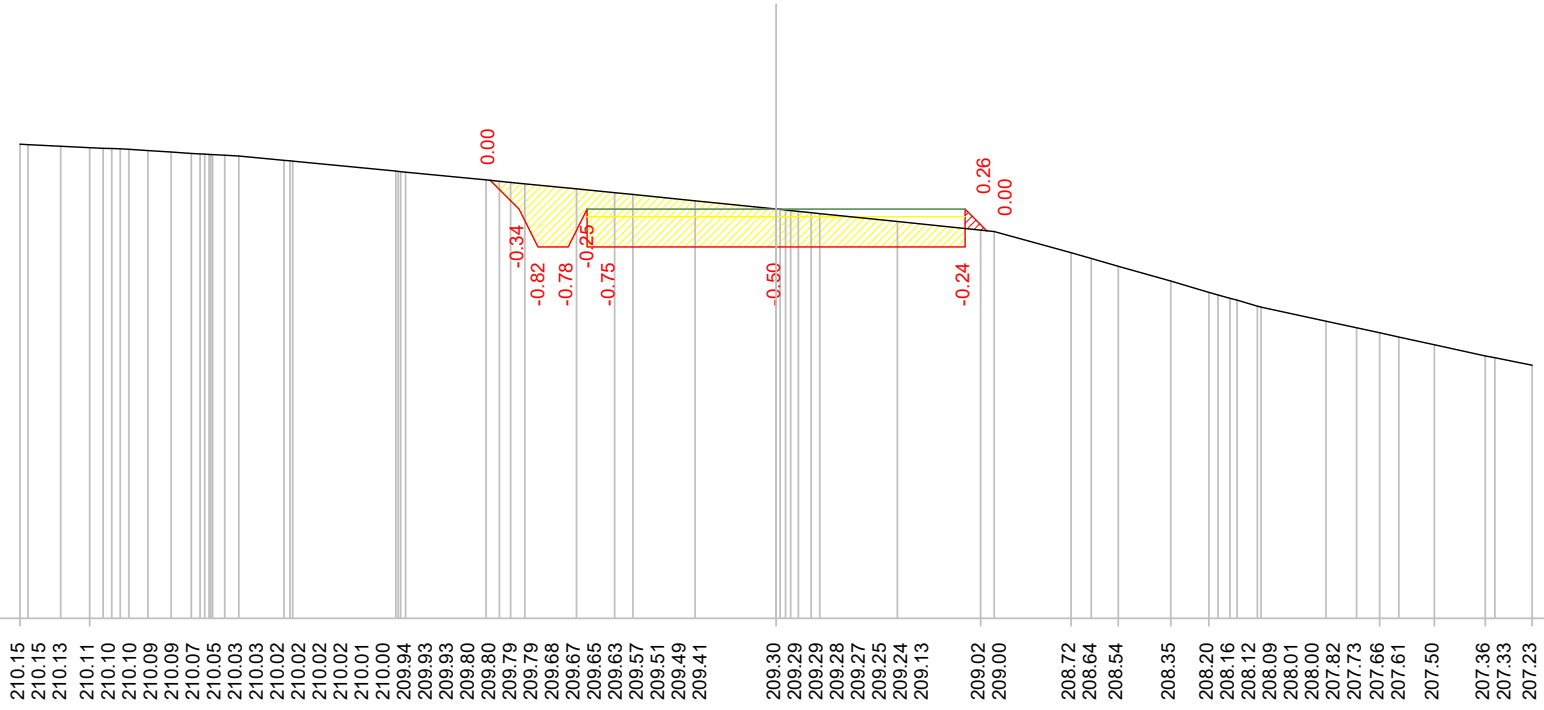
Quote progetto

Parziali progetto

Indice : 45
 Progressiva : 557.400
 Codice : S.0010
 Area - scavo : 3.170
 Area - riporto : -0.037
 QuotaProgetto : 209.296

Scala : 1/100

203.885



Quote terreno

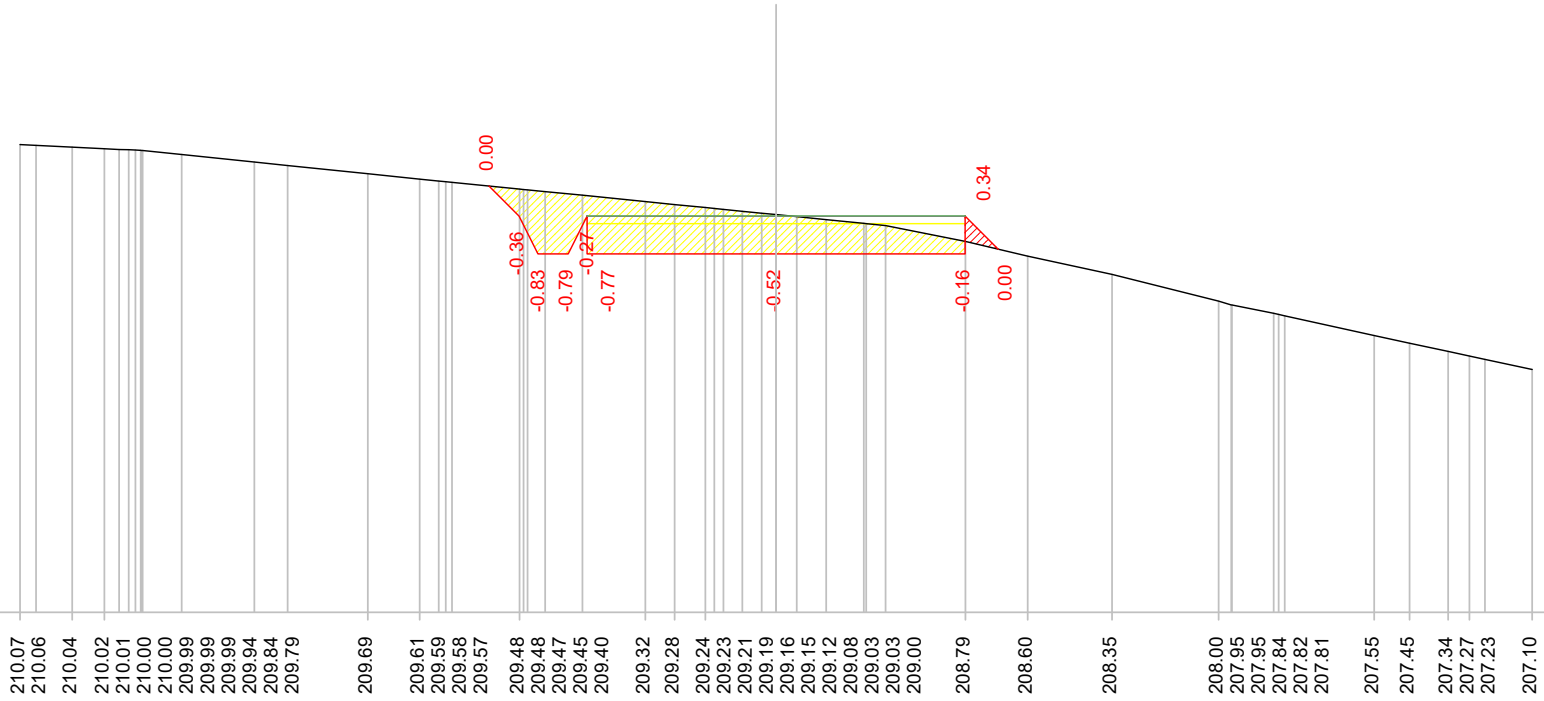
Quote progetto

Parziali progetto

Indice : 46
 Progressiva : 560.000
 Codice : S.0025
 Area - scavo : 3.224
 Area - riporto : -0.074
 QuotaProgetto : 209.126

Scala : 1/100

203.885



Quote terreno

Quote progetto

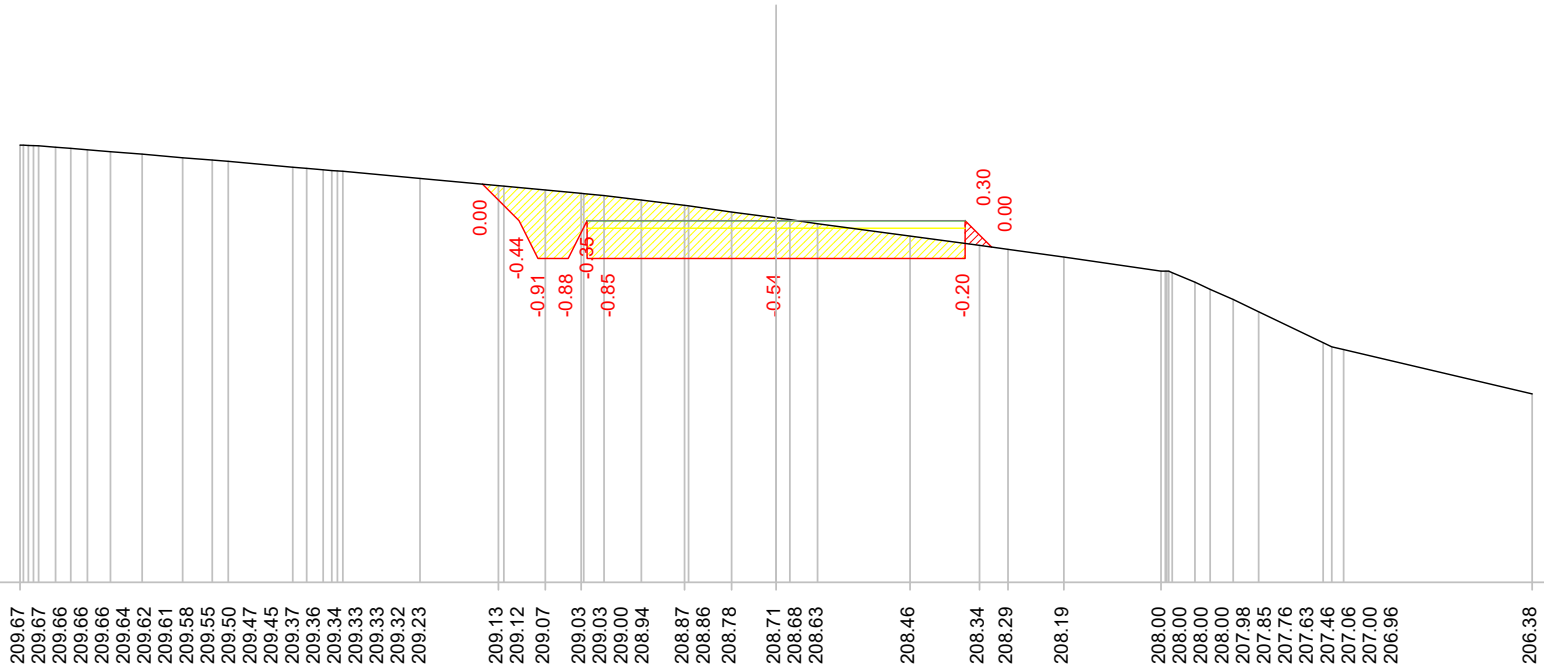
Parziali progetto

0.40
 0.25
 0.40
 0.25
 0.25
 2.50
 2.50
 0.00
 0.44

Indice : 47
 Progressiva : 566.857
 Codice : S.0011
 Area - scavo : 3.462
 Area - riporto : -0.053
 QuotaProgetto : 208.668

Scala : 1/100

203.885



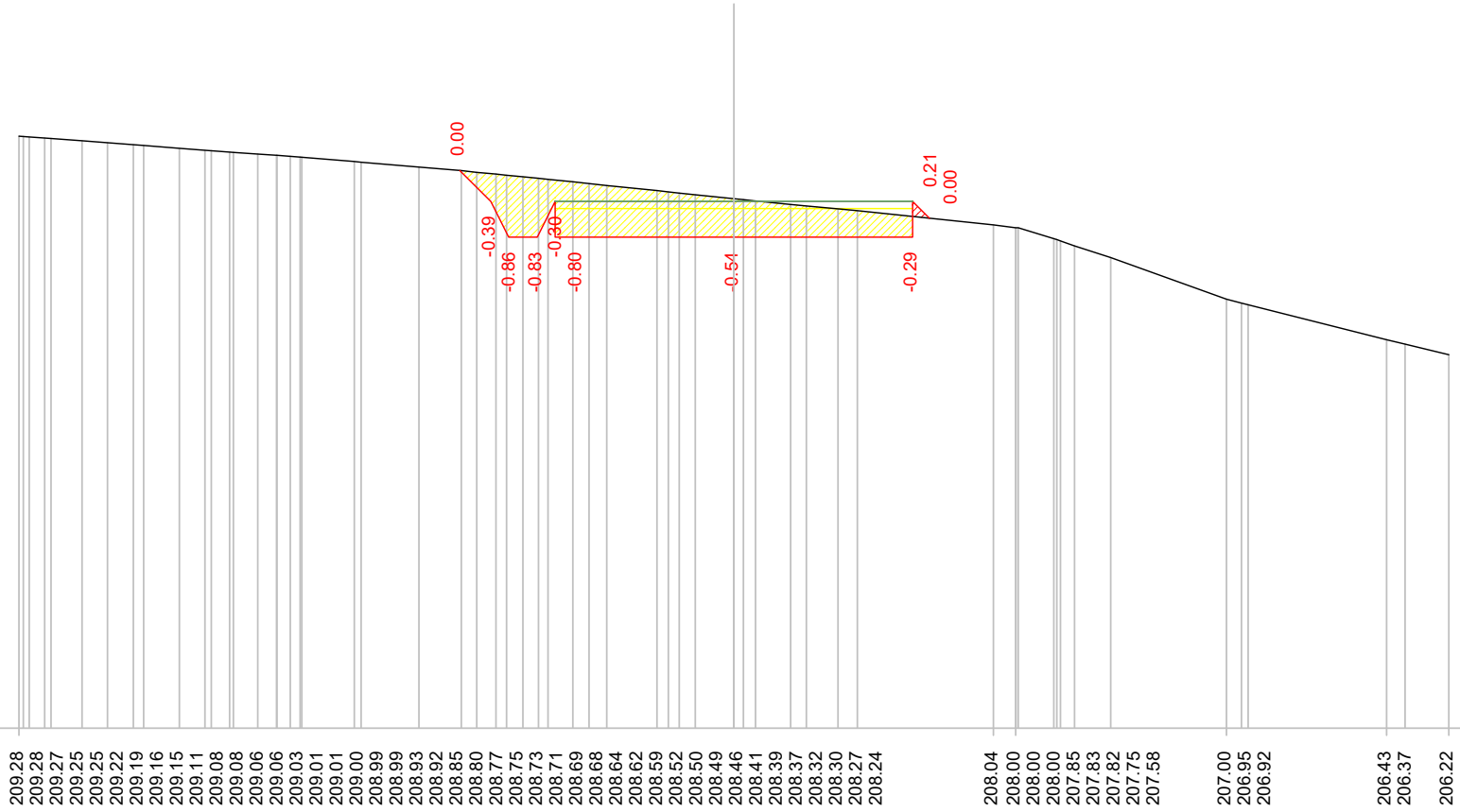
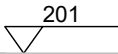
Quote terreno

Quote progetto

Parziali progetto

Indice : 48
 Progressiva : 571.363
 Codice : S.0012
 Area - scavo : 3.432
 Area - riporto : -0.025
 QuotaProgetto : 208.368

Scala : 1/100



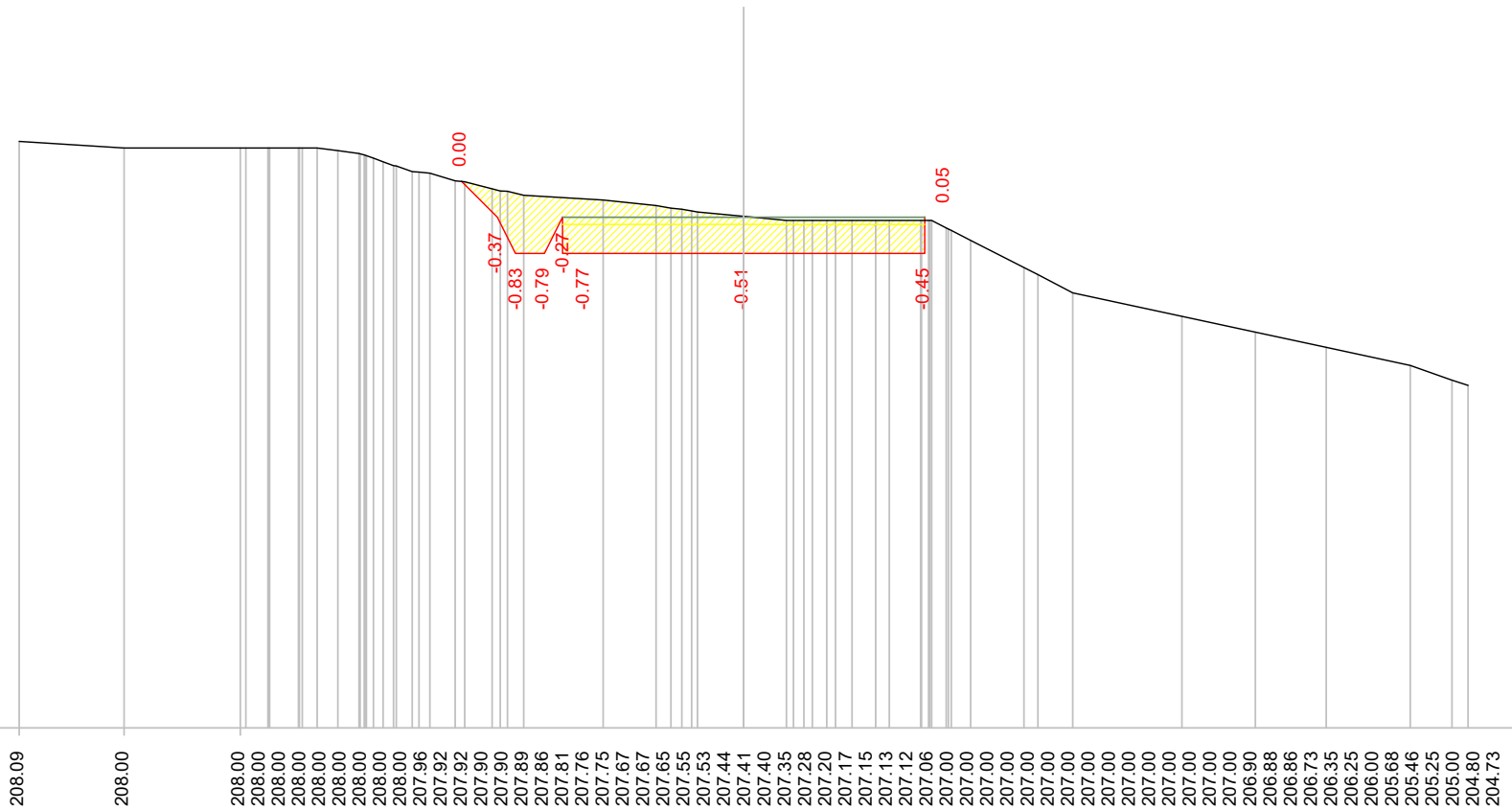
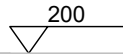
Quote terreno

Quote progetto

Parziali progetto

Indice : 51
 Progressiva : 591.041
 Codice : S.0014
 Area - scavo : 3.487
 Area - riporto : 0.000
 QuotaProgetto : 207.045

Scala : 1/100



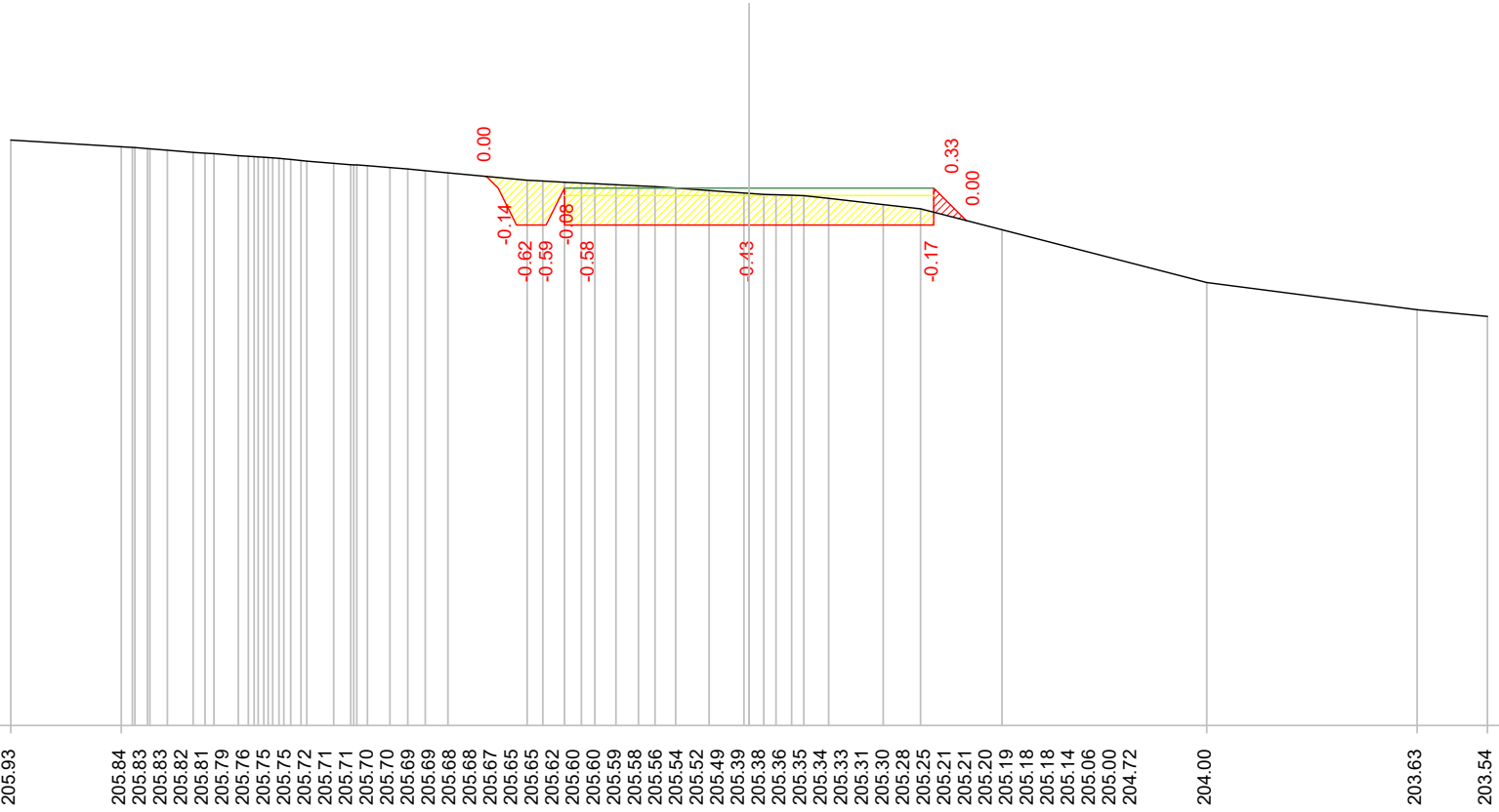
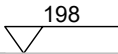
Quote terreno

Quote progetto

Parziali progetto

Indice : 53
 Progressiva : 611.285
 Codice : S.0002
 Area - scavo : 2.552
 Area - riporto : -0.072
 QuotaProgetto : 205.280

Scala : 1/100



Quote terreno

Quote progetto

Parziali progetto

205.93

205.84

205.83

205.83

205.82

205.81

205.79

205.76

205.75

205.72

205.71

205.71

205.70

205.70

205.69

205.69

205.68

205.67

205.65

205.62

205.60

205.60

205.59

205.58

205.56

205.54

205.52

205.49

205.39

205.38

205.36

205.35

205.34

205.33

205.31

205.30

205.28

205.25

205.21

205.20

205.19

205.18

205.18

205.14

205.06

205.00

204.72

204.00

203.63

203.54

0.00

-0.14

-0.62

-0.59

-0.06

-0.58

-0.13

0.33

0.00

-0.17

205.44

205.28

204.78

205.28

204.78

204.78

204.78

205.28

204.84

0.16

0.25

0.40

0.05

2.50

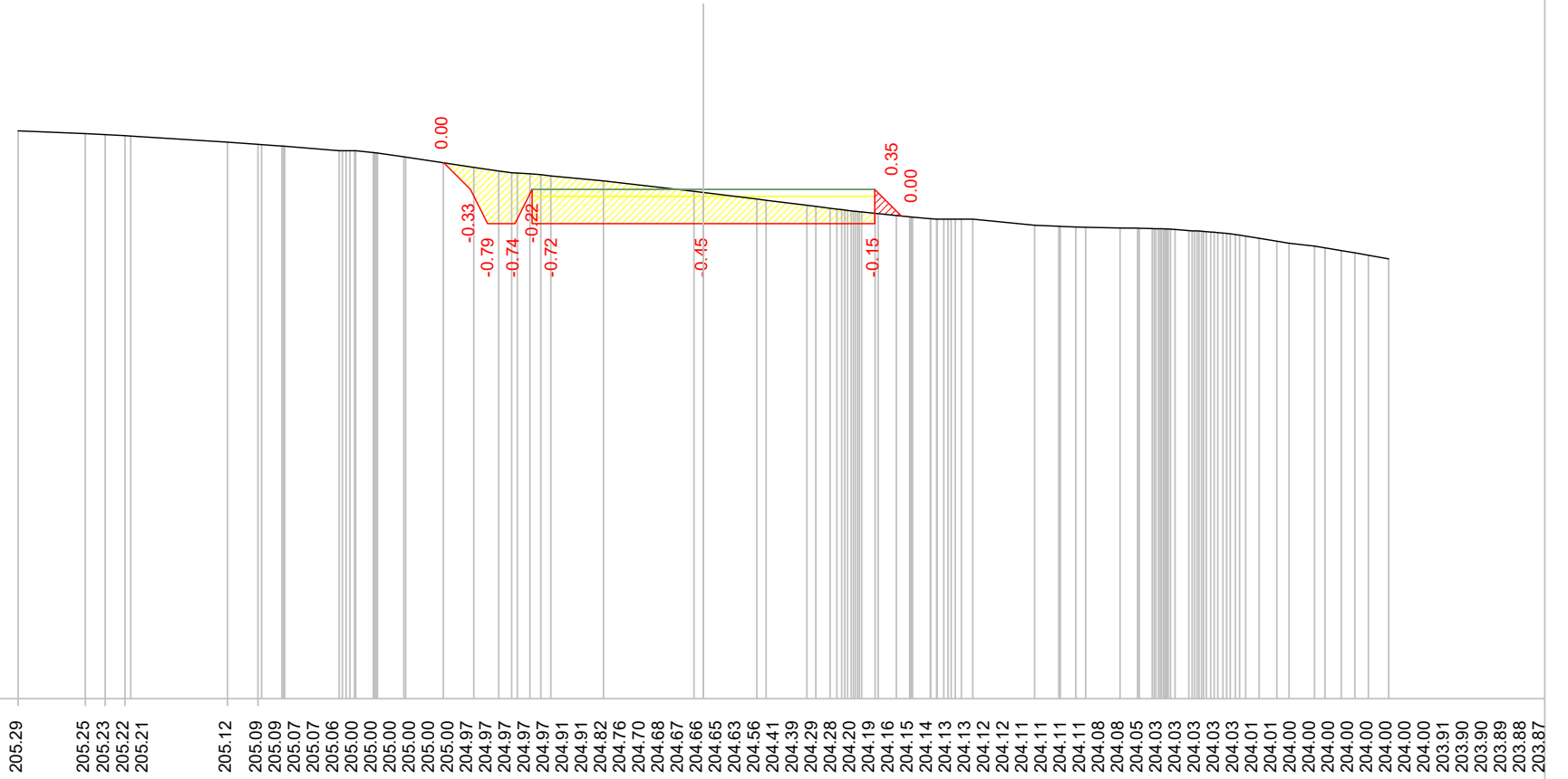
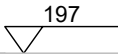
2.50

0.00

0.44

Indice : 54
 Progressiva : 621.449
 Codice : S.0015
 Area - scavo : 2.880
 Area - riporto : -0.069
 QuotaProgetto : 204.434

Scala : 1/100



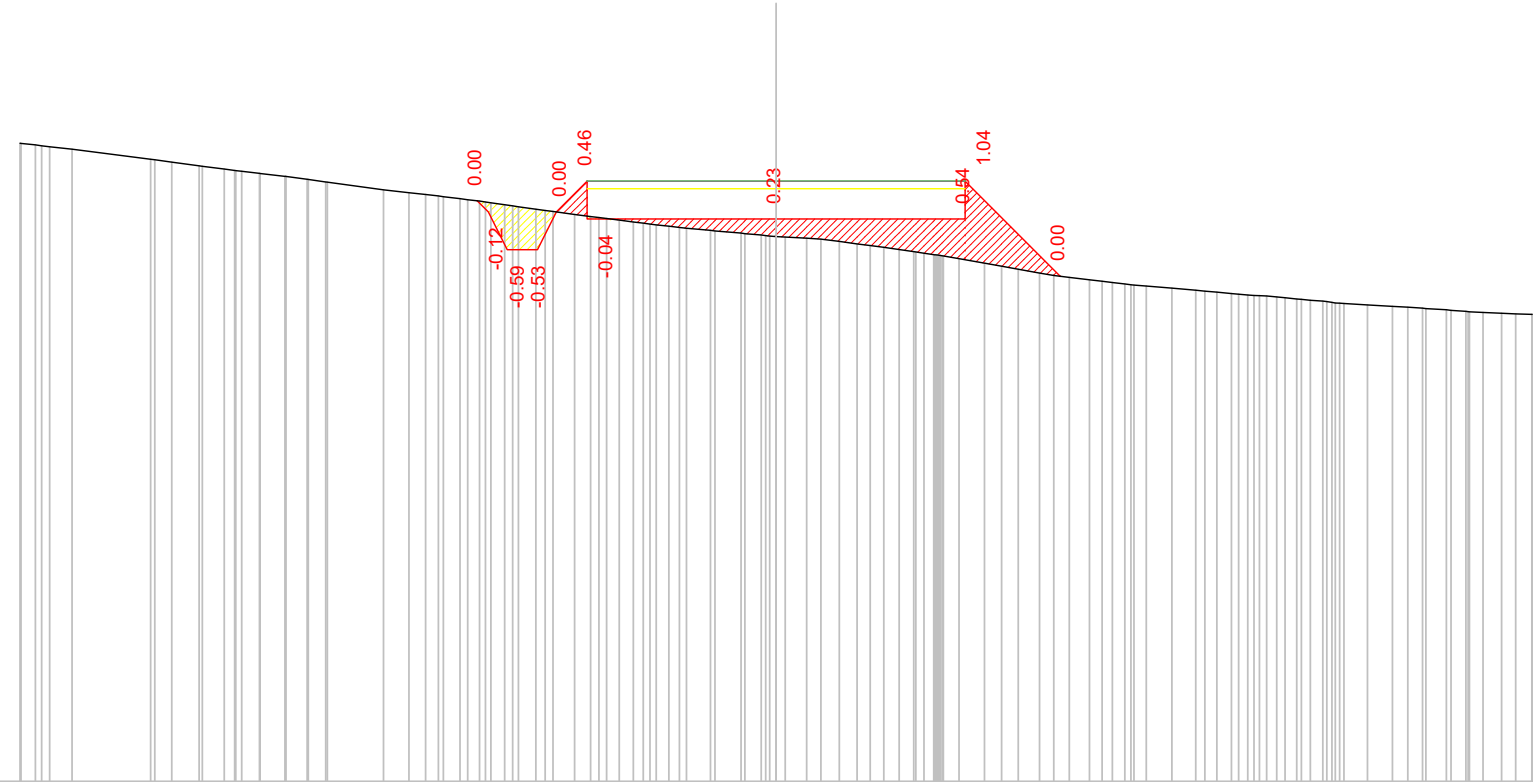
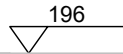
Quote terreno

Quote progetto

Parziali progetto

Indice : 55
 Progressiva : 631.529
 Codice : S.0004
 Area - scavo : 0.399
 Area - riporto : -1.933
 QuotaProgetto : 203.935

Scala : 1/100



Quote terreno

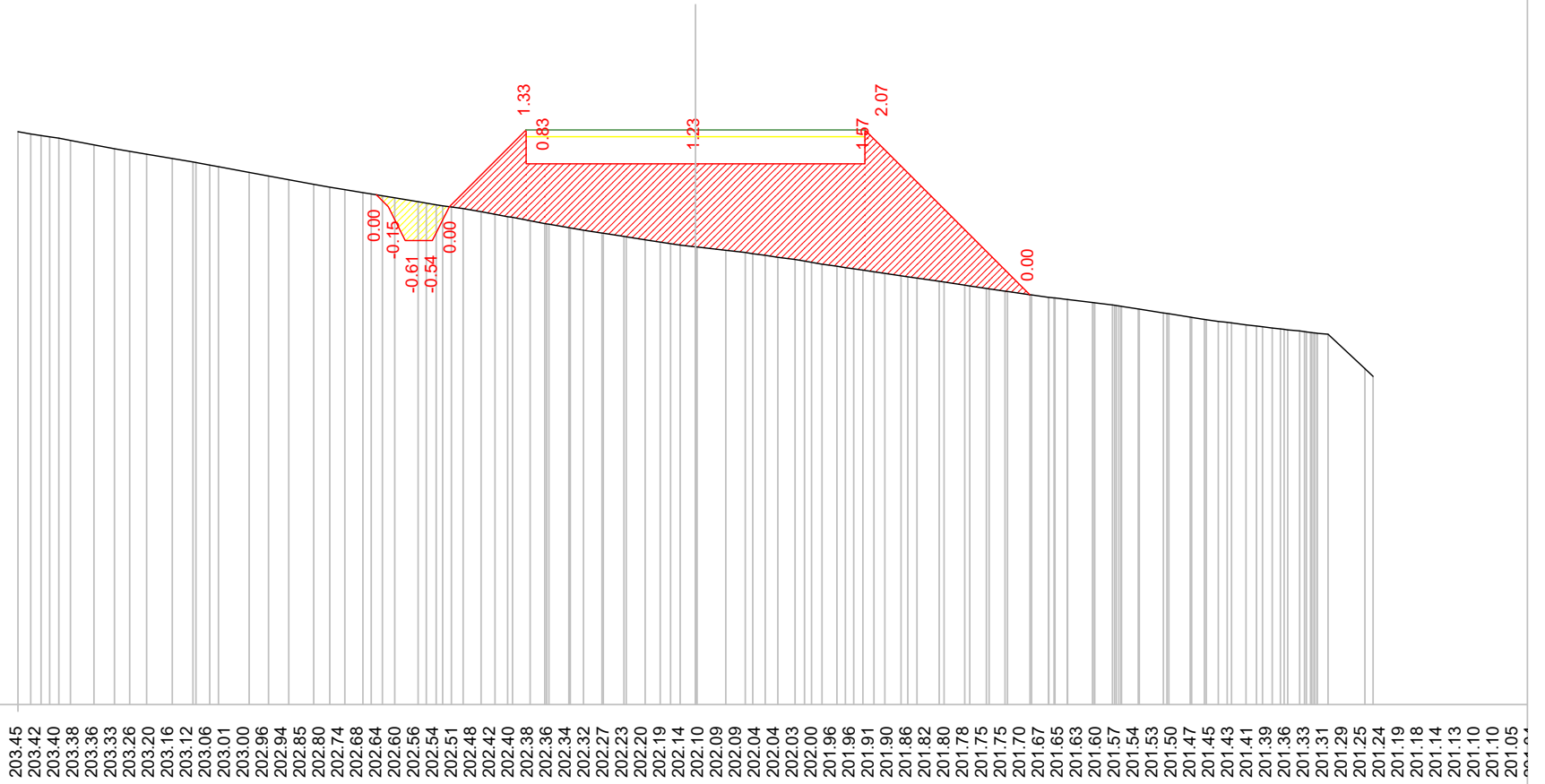
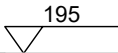
Quote progetto

Parziali progetto

204.44			
204.44			
204.42			
204.40			
204.39			
204.36			
204.23			
204.22			
204.19			
204.14			
204.13			
204.10			
204.08			
204.07			
204.04			
204.00			
204.00			
204.00			
203.96			
203.96	203.68	0.15	
203.93	203.53	0.25	
203.92	203.03	0.40	
203.82	203.03	0.25	
203.78	203.53	0.41	
203.76	203.94	0.00	
203.74	203.44		
203.73			
203.71			
203.69		2.50	
203.67			
203.66			
203.65			
203.63			
203.61	203.44		
203.60			
203.57			
203.55			
203.54		2.50	
203.49			
203.47			
203.45			
203.44			
203.42	203.44	0.00	
203.40	203.94		
203.38			
203.37			
203.36	202.68	1.26	
203.34			
203.32			
203.31			
203.29			
203.28			
203.25			
203.24			
203.22			
203.22			
203.21			
203.20			
203.20			
203.18			
203.17			
203.14			
203.11			
203.08			
203.06			
203.03			
203.00			
203.00			
202.98			
202.96			
202.96			
202.96			
202.96			
202.96			
202.96			
202.95			

Indice : 56
 Progressiva : 641.651
 Codice : S.0005
 Area - scavo : 0.404
 Area - riporto : -9.355
 QuotaProgetto : 203.480

Scala : 1/100



Quote terreno

203.45
 203.42
 203.40
 203.38
 203.36
 203.33
 203.26
 203.20
 203.16
 203.12
 203.06
 203.01
 203.00
 202.96
 202.94
 202.85
 202.80
 202.74
 202.68
 202.64
 202.60
 202.56
 202.54
 202.51
 202.48
 202.42
 202.40
 202.38
 202.36
 202.34
 202.32
 202.27
 202.23
 202.20
 202.19
 202.14
 202.10
 202.09
 202.09
 202.04
 202.04
 202.03
 202.00
 202.00
 201.96
 201.96
 201.91
 201.90
 201.86
 201.82
 201.80
 201.78
 201.75
 201.75
 201.70
 201.67
 201.65
 201.63
 201.60
 201.60
 201.57
 201.54
 201.53
 201.50
 201.47
 201.45
 201.43
 201.41
 201.39
 201.36
 201.33
 201.31
 201.29
 201.25
 201.24
 201.19
 201.18
 201.14
 201.13
 201.10
 201.10
 201.05
 201.05

Quote progetto

202.52
 202.35
 201.85
 201.85
 202.35
 203.48
 202.98
 202.98
 202.98
 203.48
 201.05

Parziali progetto

0.18
 0.25
 0.40
 0.25
 1.13
 0.00
 2.50
 2.50
 0.00
 2.43

